















## New road layout in Radstock

Not to scale

-  Roundabout
-  Traffic in both directions
-  Left turn only
-  One way
-  Bus stops
-  Main route
-  New zebra crossings
-  Local access
-  20mph zone
-  Pedestrian crossing
-  Construction site
-  7.5t weight restriction

- 1** Two-way traffic on The Street
- 2** Direction of traffic on Fortescue Road reversed – north bound only
- 3** New roundabout with pedestrian crossing points
- 4** Left and right turns out of Church Street
- 5** 20mph speed limit within dotted line
- 6** 7.5t weight restriction on the street between Frome Road and Fortescue Road
- 7** New zebra crossings
- 8** Pedestrian crossing
- 9** On-street car parking
- 10** Retention of the double mini-roundabout at A367/ Frome Road
- 11** New bus stops and enhanced waiting area for passengers
- 12** New roundabout at junction of Wells Hill and The Street
- 13** New retail and housing development under construction