

**Bath & North East  
Somerset Council**

# Statement of Grounds

## Appendix – Photographs and Plans

## OMA03A – Appendix to Statement of Grounds – Photographs &amp; Plans

1. Figure 1.1 The line of the original proposal is shown in blue; the manège can be seen on the right of photograph.



- Figure 1.2 The line of the revised proposal is shown in green (“the Proposed FP”). The corner of the manège can be seen on the right of photograph.



OMA03A – Appendix to Statement of Grounds – Photographs & Plans

2. Figure 2.1 Existing FP from Poultry Farm Bund northwards towards Northern Field:



Figure 2.2 Existing FP from Poultry Farm Bund southwards towards Poultry Houses.



Figure 2.3 Existing FP between Poultry Houses.



Figure 2.4 Existing FP over flight of steps between Poultry Houses.



Figure 2.5 Existing FP northwards towards Poultry Houses.

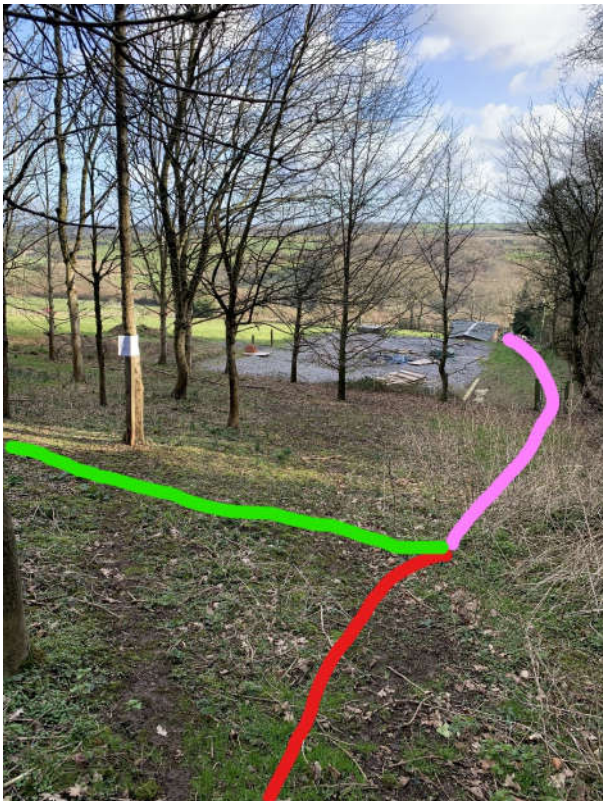


## OMA03A – Appendix to Statement of Grounds – Photographs &amp; Plans

3. Figure 3.1 Looking northwards towards the Poultry Farm with manège on bottom right of photograph, showing the Remaining FP (pink), Proposed FP (green) and Existing FP (red).

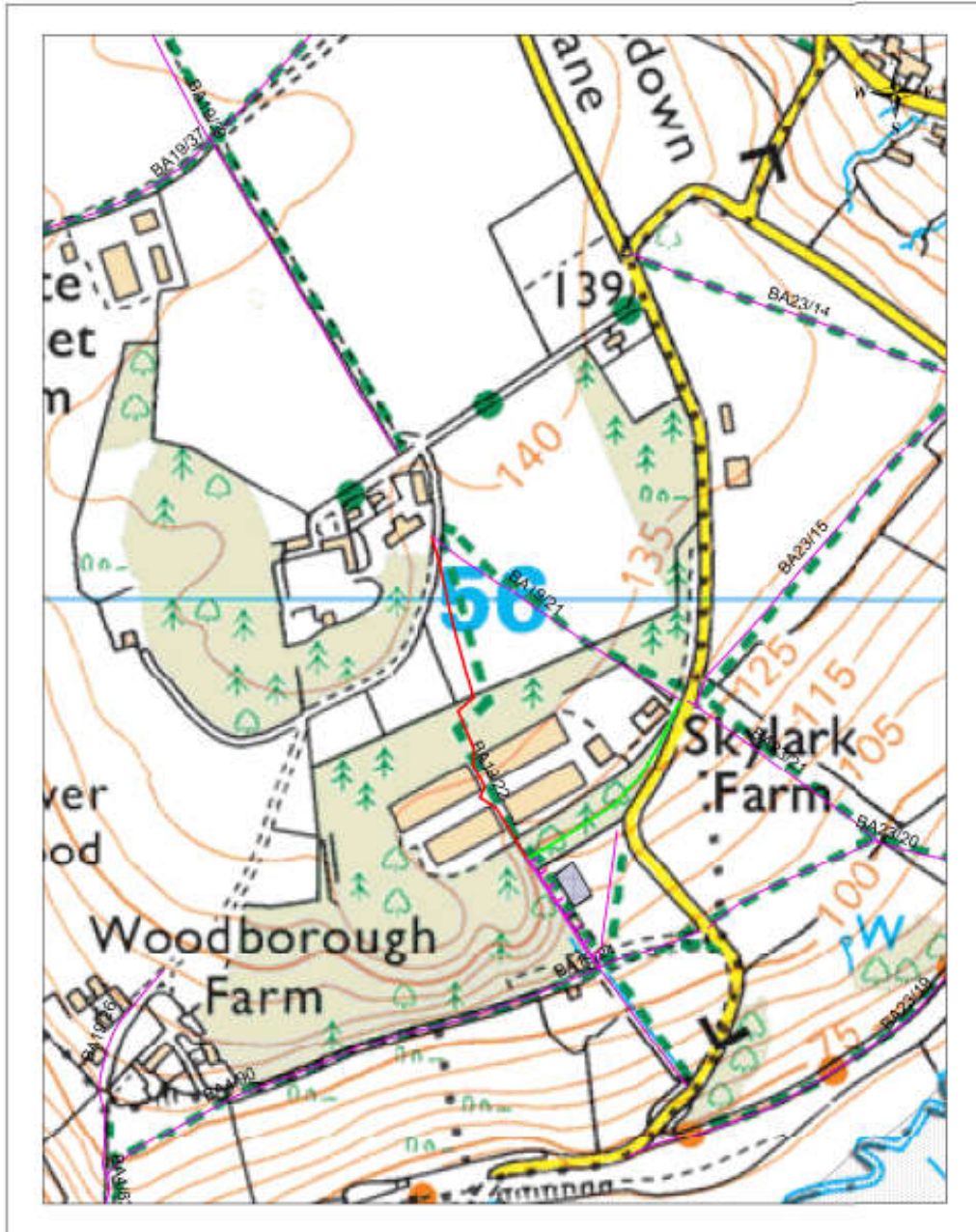


Figure 3.2 Looking southwards away from the Poultry Farm towards manège, showing Remaining FP (pink), Proposed FP (green) and Existing FP (red).



OMA03A – Appendix to Statement of Grounds – Photographs & Plans

4. Figure 4.1 The plan below shows the contour lines, Existing FP, Proposed FP, Remaining FP and position of the manège:

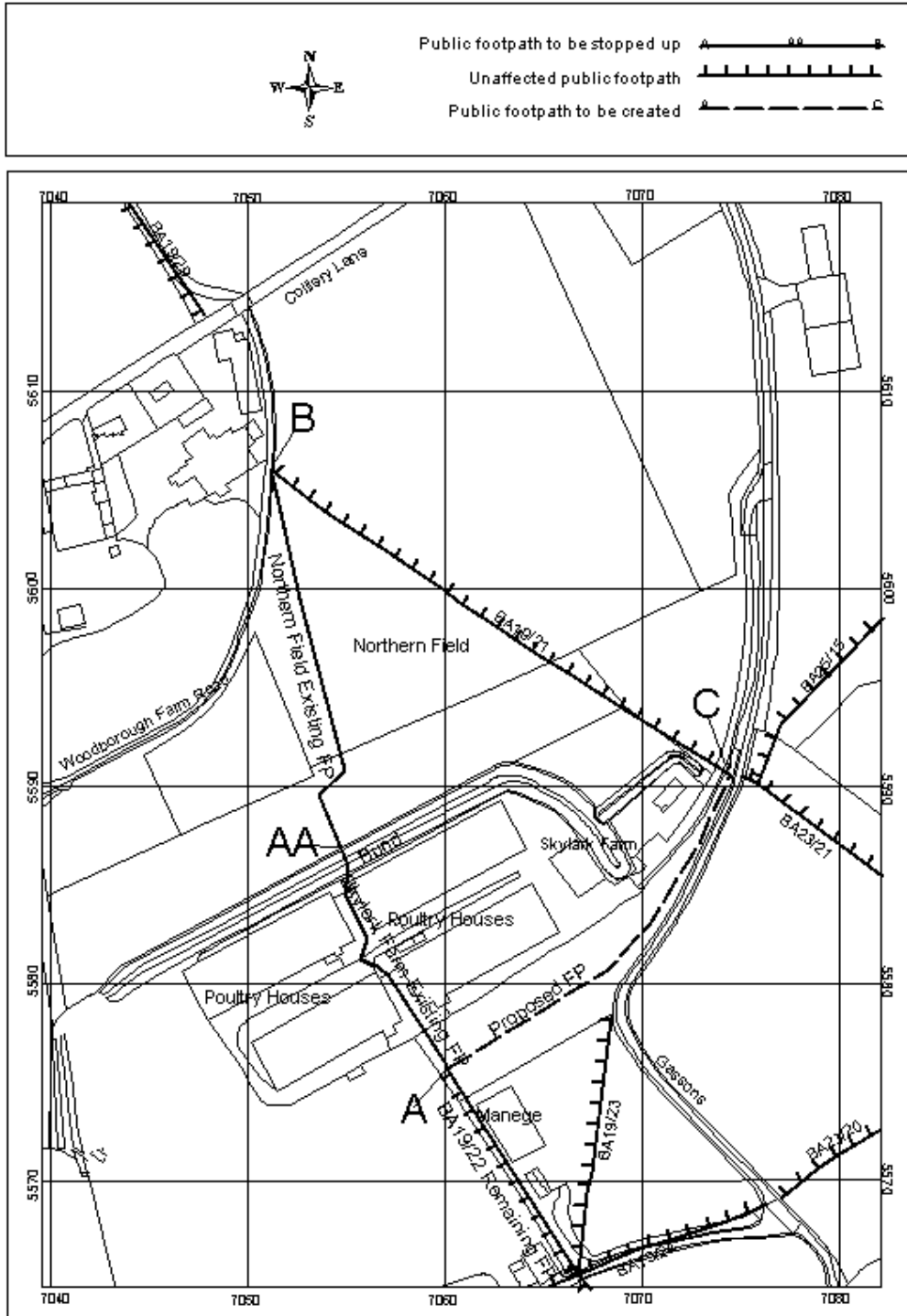


Reproduced from the Ordnance Survey mapping with the permission of the Controller of Her Majesty's Stationery Office © Crown Copyright. Unauthorized reproduction infringes Crown copyright and may lead to prosecution or civil proceedings.

Lottery number 1000233394

OMA03A – Appendix to Statement of Grounds – Photographs & Plans

Figure 4.2 The plan below shows the Northern Field FP, Skylark Farm FP and Remaining FP



Reproduced from the Ordnance Survey mapping with the permission of the Controller of Her Majesty's Stationery Office © Crown Copyright. Licence number 10002294. Unauthorised reproduction infringes Crown copyright and may lead to prosecution or civil proceedings.



## OMA03A – Appendix to Statement of Grounds – Photographs &amp; Plans

5. Figure 5.1 Looking northeastwards towards the Proposed FP, from the Remaining FP showing the surface of the manège cut in at the western and northern sides.

