

**SECTION 14 OF THE ROAD TRAFFIC REGULATIONS ACT 1984**

**BATH AND NORTH EAST SOMERSET COUNCIL**

**BATH AND NORTH EAST SOMERSET COUNCIL  
(CL9/44, MOUNTAINS LANE, FARMBOROUGH)  
TEMPORARY TRAFFIC REGULATION ORDER 2019**


Bath and North East Somerset Council ("the Council") being the highway authority for CL9/44 in the County and District of Bath and North East Somerset is satisfied that all traffic over the said byway open to all traffic should be restricted because works are being or are proposed to be executed on or near the road to facilitate surfacing works and the installation of drainage on behalf of the Council.

The Council in exercise of its powers under section 14 of the Road Traffic Regulation Act 1984 and of all other enabling powers hereby makes the following order:

1. No person shall proceed over those lengths of CL9/44 commencing:
  - from a junction with Loves Lane at grid reference ST 6564 6068 (point A on the Order Plan) and proceeding in a generally northerly direction for approximately 236 metres to a junction with public footpath CL9/46 at grid reference ST 6563 6091 (point B on the Order Plan), and;
  - from a junction with public footpath CL9/47 at grid reference ST 6557 6091 (point C on the Order Plan) and proceeding in a generally westerly direction for approximately 725 metres to a junction with BOAT CL9/54 and Green Patch Lane at grid reference ST 6489 6102 (point D on the Order Plan).
2. Nothing in Article 1 of this order shall apply to any contractor necessarily proceeding to or from the said works.
3. Nothing in Article 1 of this order shall apply to any pedestrian requiring access to frontages wherever access is possible.
4. This order shall come into operation on 1<sup>st</sup> July 2019 and will be operative for a period of six weeks. The Order may be cited as the Bath and North East Somerset Council (CL9/44, Mountains Lane, Farmborough) Temporary Traffic Regulation Order 2019.

Given under the Common Seal of the Bath and North East Somerset Council the 13<sup>th</sup> day of June 2019.

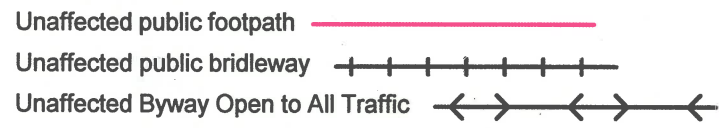
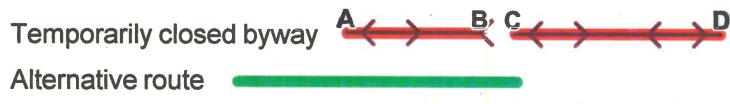
THE COMMON SEAL of the  
BATH AND NORTH EAST  
SOMERSET COUNCIL  
was hereunto affixed  
in the presence of:-



Authorised signatory



# Order Plan: Temporary Path Closure



**Bath & North East Somerset Council**

Scale 1:7500

