

PUBLIC PATH DIVERSION ORDER

HIGHWAYS ACT 1980

BATH AND NORTH EAST SOMERSET COUNCIL

BATH AND NORTH EAST SOMERSET COUNCIL (PUBLIC FOOTPATHS CL7/9 & CL7/10, BICKFIELD LANE, COMPTON MARTIN) PUBLIC PATH DIVERSION ORDER 2020

This order is made by Bath and North East Somerset Council ("the authority") under section 119 of the Highways Act 1980 ("the 1980 Act") because it appears to the authority that in the interests of the owners of the land crossed by the footpaths it is expedient that the line of the path should be diverted.

BY THIS ORDER:


1. The public rights of way over the land situate at Bickfield Lane, Compton Martin and shown by bold continuous lines on the maps contained in this order and described in Part 1 of the Schedule to this order shall be stopped up from the date that the authority certifies that work has been carried out to bring the site of the new paths described in Article 3 into a fit condition for use by the public.
2. Notwithstanding this order Sky Telecommunications Plc and Verizon shall have the following rights over the land referred to in paragraph 1 namely: where immediately before the date on which the footpaths are diverted there is apparatus under, in, on, over, along or across it belonging to Sky Telecommunications Plc or Verizon for the purpose of carrying out their undertaking, Sky Telecommunications Plc and Verizon shall continue to have the same rights in respect of the apparatus as they then had.
3. There shall on the date that the authority certifies that the works to bring the site of the paths described in Part 2 of the Schedule into a fit condition for use by the public have been completed to the reasonable satisfaction of the authority, be public footpaths over the land situate at Bickfield Lane, Compton Martin described in Part 2 of the Schedule and shown by bold broken lines on the maps contained in this order.
4. The rights conferred on the public under this order shall be subject to the limitations and conditions set out in Part 3 of the Schedule.

Given under the Common Seal of the Bath and North East Somerset Council on the 16th day of January 2020.

The COMMON SEAL of the
BATH AND NORTH EAST SOMERSET
COUNCIL

was hereunto affixed
in the presence of:-

Authorised signatory



In pursuance of its powers conferred by Schedule 6 to the Highways Act 1980, the authority hereby confirms the foregoing order

The COMMON SEAL of the
BATH AND NORTH EAST SOMERSET
COUNCIL

was hereunto affixed
this day of 20
in the presence of:-

I hereby certify that the provisions of Article 3 of the foregoing order have been complied with

.....

Dated:.....

Craig Jackson

Team Manager - Highways Maintenance and Drainage

SCHEDULE

PART 1

DESCRIPTION OF SITE OF EXISTING PATH OR WAY

The full width of the section of Public Footpath CL7/9 commencing from grid reference ST 5513 5877 (point A on Order Plan 1) and proceeding in a generally easterly direction for approximately 347 metres, via point B on Order Plan 1, to a junction with the Bristol Road at grid reference ST 5541 5895 (point C on Order Plan 1).

The full width of the section of Public Footpath CL7/10 commencing from grid reference ST 5472 5893 (point F on Order Plan 2) and proceeding in a generally northerly direction, via point G on Order Plan 2, for approximately 92 metres to grid reference ST 5470 5901 (point H on Order Plan 2).

PART 2

DESCRIPTION OF SITE OF NEW PATH OR WAY

A public footpath commencing from grid reference ST 5513 5877 (point A on Order Plan 1) and proceeding in a generally east north-easterly direction for approximately 362 metres, via point D on Order Plan 1, to a junction with the Bristol Road at grid reference ST 5541 5892 (point E on Order Plan 1).

Width: 2 metres from grid reference ST 5513 5877 (point A) to grid reference ST 5541 5892 (point E).

A public footpath commencing from grid reference ST 5472 5893 (point F on Order Plan 2) and proceeding in a generally northerly direction for approximately 88 metres, via point J on Order Plan 2, to grid reference ST 5470 5901 (point H on Order Plan 2).

Width: 2 metres from grid reference ST 5472 5893 (point F) to grid reference ST 5470 5901 (point H).

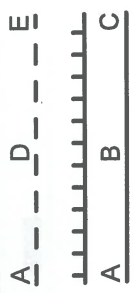
PART 3

LIMITATIONS AND CONDITIONS

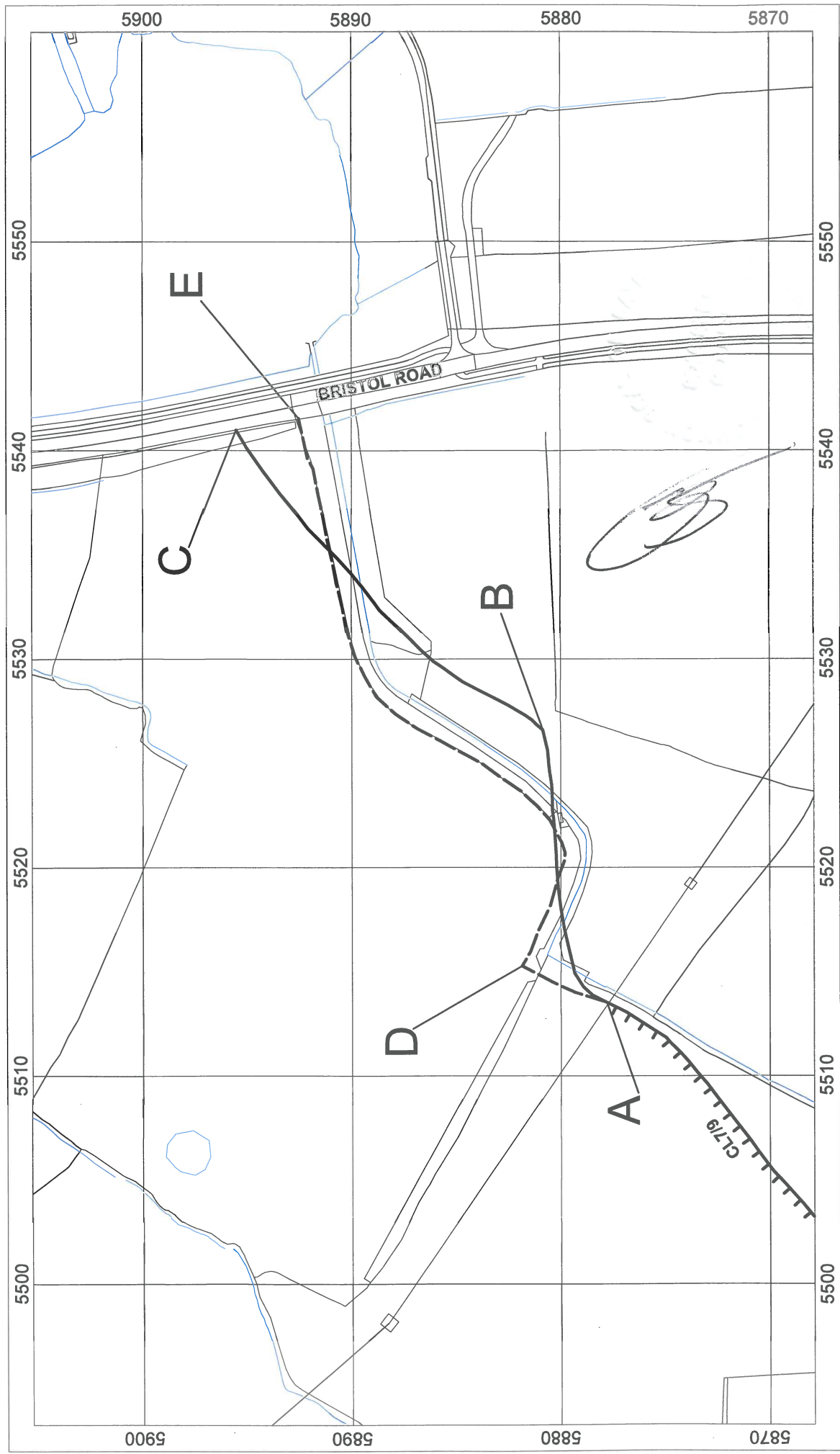
None.

**This map forms part of the Bath and North
East Somerset Council (Public Footpaths CL7/9
& CL7/10, Bickfield Lane, Compton Martin)
Public Path Diversion Order 2020**

Public footpath to be created
Unaffected public footpath
Public footpath to be stopped up



Scale: 1:2500



This map forms part of the Bath and North East Somerset Council (Public Footpaths CL7/9 & CL7/10, Bickfield Lane, Compton Martin) Public Path Diversion Order 2020

Public footpath to be added

F - - - J - - - H

Unaffected public footpath

—————

Public footpath to be stopped up

F G H

Scale: 1:2500

