

NOTICE OF ORDER

SECTION 14 OF THE ROAD TRAFFIC REGULATIONS ACT 1984

BATH AND NORTH EAST SOMERSET COUNCIL (CL9/44, MOUNTAINS LANE, FARMBOROUGH) TEMPORARY TRAFFIC REGULATION ORDER 2019

Notice is given that Bath and North East Somerset Council in exercise of its powers under section 14 of the Road Traffic Regulation Act 1984 has made an order the effect of which is to temporarily introduce a path closure to two lengths of Byway Open to All Traffic (BOAT) CL9/44, namely:

- That section from a junction with Loves Lane at grid reference ST 6564 6068 (point A on the Notice Plan) and proceeding in a generally northerly direction for approximately 236 metres to a junction with public footpath CL9/46 at grid reference ST 6563 6091 (point B on the Notice Plan), and;
- That section from a junction with public footpath CL9/47 at grid reference ST 6557 6091 (point C on the Notice Plan) and proceeding in a generally westerly direction for approximately 725 metres to a junction with BOAT CL9/54 and Green Patch Lane at grid reference ST 6489 6102 (point D on the Notice Plan).


This order is required because works are being or are proposed to be executed on or near the BOAT; namely, Bath and North East Somerset Council are proposing to install drainage and resurface BOAT CL9/44. The Order will come into force on 1st July 2019 and will be effective for six weeks.

ALTERNATIVE ROUTE



Loves Lane – Bath Road – Hunstrete Road – Top Lane – Green Patch Lane.
Vice Versa.




Applicant Details: Sheila Petherbridge, Bath & North East Somerset Council
Email: sheila_petherbridge@bathnes.gov.uk Telephone: 01225 394943

Public Rights of Way Team
Bath and North East Somerset Council
Lewis House, Manvers Street
Bath BA1 1JG
Dated: 13/06/2019


Kelvin Packer
Group Manager:
Highways & Traffic

Notice Plan: Temporary Path Closure

Temporarily closed byway  A B C D
Alternative route 

Unaffected public footpath 
Unaffected public bridleway 
Unaffected Byway Open to All Traffic 



Bath & North East Somerset Council

Scale 1:7500

