

EMERGENCY CLOSURE BY NOTICE

SECTION 14(2) OF THE ROAD TRAFFIC REGULATION ACT 1984

(PUBLIC FOOTPATH BA4/40, CAMERTON & PUBLIC FOOTPATH BA19/1, CARLINGCOTT, PEASEDOWN ST JOHN)

Notice is given that Bath and North East Somerset Council in exercise of its powers under section 14 of the Road Traffic Regulation Act 1984 has temporarily introduced a path closure with immediate effect on the section of Public Footpath BA4/40 commencing from a junction with Public Footpath BA4/41 at grid reference ST 6929 5834 (Point A on the Notice Plan) and proceeding in a generally south-easterly direction for approximately 102 metres to a junction with Public Footpath BA19/1 at grid reference ST 6936 5828 (Point B on the Notice Plan); and the section of Public Footpath BA19/1 commencing from a junction with Public Footpath BA4/40 at grid reference ST 6936 5828 (Point B on the Notice Plan) and proceeding in a generally south-westerly direction for approximately 64 metres to a junction with Carlingcott at grid reference ST 6933 5825 (Point C on the Notice Plan).

This temporary closure is required because of the likelihood of danger to the public, namely the danger caused by a broken support on a footbridge which requires replacement before it can once again be used safely. The closure has come into force with immediate effect and will be effective for 21 days.




ALTERNATIVE ROUTE

Public Footpath BA4/41 – Public Footpath BA4/39 – Public Footpath BA4/37 – Wick Lane - Carlingcott.
Vice Versa.

Applicant Details: Eddie Procter, Public Rights of Way Inspector
Bath & North East Somerset Council

Email: pro@bathnes.gov.uk Telephone: (01225) 394943

Public Rights of Way Team, Bath and North East Somerset Council
Lewis House, Manvers Street, Bath BA1 1JG
Dated: 17 August 2023

Public Footpaths BA4/40 & BA19/1 Temporary Closure	Footpath to be temporarily closed  Alternative route  Unaffected public footpath 	Date: 17/08/2023		
--	--	------------------	---	---

