

## NOTICE OF INTENTION TO MAKE ORDER

### SECTION 14 OF THE ROAD TRAFFIC REGULATION ACT 1984

#### BATH AND NORTH EAST SOMERSET COUNCIL (BYWAY OPEN TO ALL TRAFFIC BA25/38, UPPER HAYES, WELLOW) TEMPORARY TRAFFIC REGULATION ORDER 2023

Notice is given that Bath and North East Somerset Council in exercise of its powers under section 14 of the Road Traffic Regulation Act 1984 intends to make an order the effect of which will be to temporarily introduce a closure to all traffic on the section of Byway Open to All Traffic BA25/38, Upper Hayes, Wellow commencing from its junction with Bath Hill at grid reference ST 7342 5887 for approximately 100 metres in a generally southwesterly direction to grid reference ST 7332 5883.

This order is required because works are being or are proposed to be executed on or near the right of way; namely, Bristol Water are proposing new service connection works. The Order will come into force on 7<sup>th</sup> August 2023 and will be effective for one week. The restriction may not be effected for the whole of the period but only for so long as is necessary to execute the works. This is anticipated to be for **3 days**.

#### ALTERNATIVE ROUTE

Vehicles Bath Hill, Brownie Lane, Dunkerton Lane, Fosseway, Dunkerton Hill, White Ox Mead Lane, unaffected section of BOAT BA25/38

Equestrians Bath Hill, BR BA25/15, Wellow Road, BR BA25/16, unaffected section of BOAT BA25/38

Pedestrians Bath Hill, BR 25/15, FP BA25/13, unaffected section of BOAT BA25/38  
Vice Versa.

Applicant Details: Bristol Water

Email: [customer.services@bristolwater.co.uk](mailto:customer.services@bristolwater.co.uk) Telephone: 0345702 3797





Public Rights of Way Team, Bath and North East Somerset Council



Lewis House, Manvers Street, Bath BA1 1JG

Dated: 20<sup>th</sup> July 2023

**Temporary closure 7/8/23-9/8/23  
(part) Byway Open to All Traffic BA25/38  
Upper Hayes, Wellow**

Scale: 1:15,000

- Temporary closure 
- Unaffected public footpath 
- Unaffected public brideway 
- Unaffected BOAT 

- Alternative routes
- Vehicles 
- Equestrians 
- Pedestrians 