

EMERGENCY CLOSURE BY NOTICE

SECTION 14(2) OF THE ROAD TRAFFIC REGULATION ACT 1984

PUBLIC FOOTPATH BA5/6, CHURCH STREET, CHARLCOMBE

& PUBLIC FOOTPATH BA24/12, SWAINSWICK

Notice is given that Bath and North East Somerset Council in exercise of its powers under section 14 of the Road Traffic Regulation Act 1984 has temporarily introduced a path closure with immediate effect on the section of Public Footpath BA5/6 commencing from a junction with Church Street at grid reference ST 7495 6851 (Point A on the Notice Plan) and proceeding in a generally easterly direction for approximately 398 metres to a junction with Public Footpath BA24/12 at grid reference ST 7533 6847 (Point B on the Notice Plan); and the section of Public Footpath BA24/12 commencing from a junction with Public Footpath BA5/6 at grid reference ST 7533 6847 (Point B on the Notice Plan) and proceeding in a generally south-easterly direction for approximately 289 metres to a junction with Public Footpath BA24/11 at grid reference ST 7557 6834 (Point C on the Notice Plan).




This temporary closure is required because of the likelihood of danger to the public, namely the danger caused by a collapsed footbridge which requires replacement before it can once again be used safely. The closure has come into force with immediate effect and will be effective for 21 days.

ALTERNATIVE ROUTE

Church Street – Woolley Lane – Public Footpath BA5/5 – Public Footpath BA24/11. Vice Versa.

Applicant Details: Public Rights of Way Team
Bath & North East Somerset Council
Email: prow@bathnes.gov.uk Telephone: (01225) 394943

Public Rights of Way Team, Bath and North East Somerset Council
Lewis House, Manvers Street, Bath BA1 1JG
Dated: 27 February 2024

Public Footpaths BA5/6 & BA24/12	Footpath to be temporarily closed		 Bath & North East Somerset Council Improving People's Lives
Temporary Closure	Alternative route		
	Unaffected public footpath	