

# NOTICE OF ORDER

## SECTION 14 OF THE ROAD TRAFFIC REGULATION ACT 1984

### BATH AND NORTH EAST SOMERSET COUNCIL (PUBLIC BRIDLEWAY BA16/18, MILL LANE, MONKTON COMBE) TEMPORARY TRAFFIC REGULATION ORDER 2024





Notice is given that Bath and North East Somerset Council in exercise of its powers under section 14 of the Road Traffic Regulation Act 1984 ("the 1984 Act") has made an order, the effect of which will be to continue the temporary closure of the section of Public Bridleway BA16/18 commencing from grid reference ST 7741 6174 at the county border (Point A on the Notice Plan) and proceeding in a generally north north-easterly direction for approximately 121 metres to a junction with Public Footpath BA16/19 at grid reference ST 7743 6186 (Point B on the Notice Plan). This temporary closure commenced on 22<sup>nd</sup> January 2024 by notice under section 14(2) of the 1984 Act.

This order is required because of the likelihood of danger to the public; namely, the danger caused by rotten beams underlying a bridle bridge which require replacement before the bridge can once again be used safely. The Order will come into force on 12<sup>th</sup> February 2024 (as soon as the Section 14(2) Notice ends) and will be effective for four months.

Applicant Details: Tim Haynes, Public Rights of Way Inspector  
Bath & North East Somerset Council

Email: [prow@bathnes.gov.uk](mailto:prow@bathnes.gov.uk) Telephone: (01225) 477649

Public Rights of Way Team, Bath and North East Somerset Council  
Lewis House, Manvers Street, Bath BA1 1JG  
Dated: 9th February 2024

<b>Temporary Closure</b> Public Bridleway BA16/18	Bridleway to be temporarily closed  Unaffected public bridleway  Unaffected public footpath 	 <b>Bath &amp; North East Somerset Council</b> Improving People's Lives
--	---	--

