

NOTICE OF INTENTION TO MAKE ORDER

SECTION 14 OF THE ROAD TRAFFIC REGULATION ACT 1984

BATH AND NORTH EAST SOMERSET COUNCIL (PUBLIC BRIDLEWAY BC74/1, UNIVERSITY OF BATH, BATHWICK) TEMPORARY TRAFFIC REGULATION ORDER 2024

Notice is given that Bath and North East Somerset Council in exercise of its powers under section 14 of the Road Traffic Regulation Act 1984 intends to make an order the effect of which will be to temporarily introduce a closure to the section of Public Bridleway BC74/1, Bathwick, commencing from grid reference ST 7788 6410 (point A on the order map) and proceeding in a generally north northwesterly direction for approximately 532 metres to a junction with Public Bridleway BC74/3 and Public Footpath BC74/2 at grid reference ST 7774 6458 (point B on the order map).

This order is required because works are being or are proposed to be executed on or near the right of way; namely, construction works by Verde Recreo Ltd on behalf of the University of Bath. The Order will come into force on **2nd April 2024** and will be effective until **1st October 2024**. The closure will only be effective during the period when signs stating 'Bridleway Closed' are in place on site and only for so long as is necessary to execute the works. The closure will only be effective between **7.30 and 18.00 Monday to Friday**.

ALTERNATIVE ROUTES: Pedestrians: Unaffected part Public Bridleway BC74/1, Public Footpath AQ210, Public Footpath BC74/2.

Equestrians/cyclists: Unaffected part Public Bridleway BC74/1, The Avenue, signed permissive route over University paths including Convocation Avenue.


Vice Versa.


Applicant Details: Verde Recreo Ltd – Robert Key Email: info@weareverde.co.uk
Telephone: 01225 891864


Public Rights of Way Team, Bath and North East Somerset Council
Lewis House, Manvers Street, Bath BA1 1JG Dated: 14th March 2024


**Temporary closure of
Public Bridleway BC74/1
University of Bath,
Bathwick**

Scale: 1:5,000

Public bridleway to be closed temporarily **A**  **B**

Unaffected public footpath (FP) 

Unaffected public bridleway (BR) 

Alternative route - cyclists/horses (permissible) 

Alternative route - pedestrians 

