

NOTICE OF MAKING OF ORDER
SECTION 14 OF THE ROAD TRAFFIC REGULATION ACT 1984
BATH AND NORTH EAST SOMERSET COUNCIL
(PUBLIC FOOTPATH BA12/33, FRESHFORD CROSSING, FRESHFORD)
TEMPORARY TRAFFIC REGULATION ORDER 2024

Notice is given that Bath and North East Somerset Council in exercise of its powers under section 14 of the Road Traffic Regulation Act 1984 has made an order the effect of which temporarily introduces a path closure to a section of Public Footpath BA12/33, Freshford, commencing from grid reference ST 7911 6036 (point A on the order map) and continuing in a generally northeasterly direction across the railway line for approximately 17 metres to grid reference ST 7912 6037 (point B on the order map).

This order is required because works are being or are proposed to be executed on or near the right of way; namely, Sunbelt Rentals/Network Rail are proposing track renewal works.




The Order will come into force on 31st January 2024 and will be effective for **TWO MONTHS**. The closure will only be effective during the period when signs stating 'Footpath Closed' are in place on site and only for so long as is necessary to execute the works.

ALTERNATIVE ROUTE via footbridge.

Applicant Details: Sunbelt Rentals for Network Rail
Telephone: SUNBELT RENTALS – 24 HRS - 03700500792

Public Rights of Way Team, Bath and North East Somerset Council, Lewis House,
Manvers Street, Bath BA1 1JG Dated: 30th January 2024

**Public Footpath BA12/33
Freshford Crossing,
Freshford Order Map**

Public footpath to be temporarily closed **A**  **B**
Unaffected public footpath continues into Wiltshire 
Alternative route across footbridge **A**  **B**

Scale: 1:750

