

## PART A

### **PART A: Information relating to the application and land to which the application relates**

*(all applicants must complete this Part)*

1. Name of appropriate authority to which the application is addressed:

Bath & North East Somerset Council

2. Name and full address (including postcode) of applicant:

Simon Kinnersley  
Compton Green Farm  
Compton Dando  
Nr Bristol  
BS39 4LE

3. Status of applicant (tick relevant box or boxes):

I am the owner of the land(s) described in paragraph 4.

4. Insert description of the land(s) to which the application relates (including full address and postcode):

Compton Green Farm  
Compton Dando  
Nr Bristol  
BS39 4LE

5. Ordnance Survey six-figure grid reference(s) of a point within the area of land(s) to which the application relates (if known):

ST 642 649

6. This deposit comprises the following statement(s) and/or declarations (delete Parts B, C, or D where not applicable):

A, B, C, D & F

## **PART B**

### **PART B: Statement under section 31(6) of the Highways Act 1980**

I am **Simon Kinnersley** the owner of the land described in paragraph 4 of Part A of this form and the boundary shown hatched black on the map accompanying this statement.

Ways shown umber on the accompanying map are byways open to all traffic.

Ways shown green on the accompanying map are public bridleways.

Ways shown cerise/pink on the accompanying map are public footpaths.

There are no other ways over the land dedicated as highways.

## PART C

### **PART C: Declaration under section 31(6) of the Highways Act 1980**

1. I am **Simon Kinnersley** the owner of the land described in paragraph 4 of Part A of this form and shown edged red on the map lodged with Bath & North East Somerset Council on 20<sup>th</sup> November 2012.
  
2. On the 20<sup>th</sup> day of November 2012 I deposited with Bath & North East Somerset Council, being the appropriate council, a statement accompanied by a map showing my property edged red which stated that:  
  
the ways shown brown on that map had been dedicated as byways open to all traffic.  
  
the ways shown green on that map had been dedicated as public bridleways.  
  
the ways shown purple on that map had been dedicated as public footpaths.
  
3. No additional ways have been dedicated over the land edged red on the map referenced in paragraph 1 above since the statement dated 20<sup>th</sup> November 2012 referred to in paragraph 2 above and at the present time I have no intention of dedicating any more public rights of way over my property.

## PART D

### PART D: Statement under section 15A(1) of the Commons Act 2006

I, Simon Kinnersley, am the owner of the land described in paragraph 4 of Part A of this form and shown hatched in black on the map attached to this statement with Bath & North East Somerset Council on 15 October 2021.

I, Simon Kinnersley wishes to bring to an end any period during which persons may have indulged as of right in lawful sports and pastimes on the whole or any part of the land shown hatched in black on the map referred to above.

## PART F

### PART F: Statement of Truth (all applicants must complete this Part)

**WARNING:** If you dishonestly enter information or make a statement that you know is, or might be, untrue misleading, and intend by doing so to make a gain for yourself or another person, or to cause loss or the risk of loss to another person, you may commit the offence of fraud under section 1 of the Fraud Act 2006, the maximum penalty for which is 10 years' imprisonment or an unlimited fine, or both.


I BELIEVE THAT THE FACTS AND MATTERS CONTAINED IN THIS STATEMENT ARE TRUE.


Signature (of the person making the statement of truth):


Print full name: SIMON KINNERSLEY

Date: 15 October 2021

You should keep a copy of the completed form.

Public footpath = 

Public birdway = 

Byway open to all Traffic = 

Farm boundary 

Scale 1:10000

