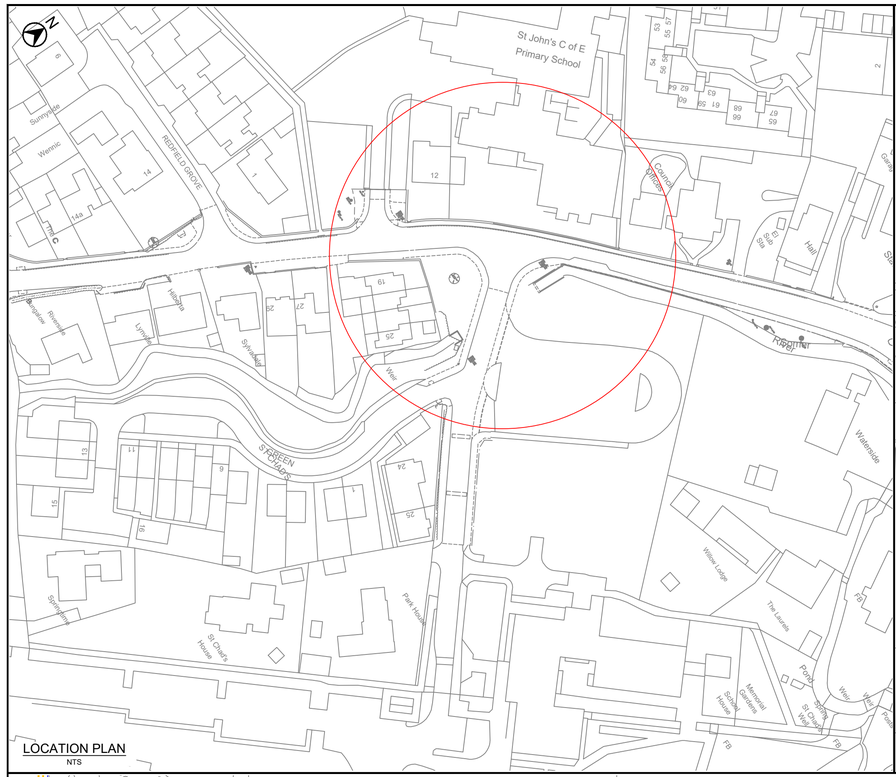

LOCATION PLAN
NTS

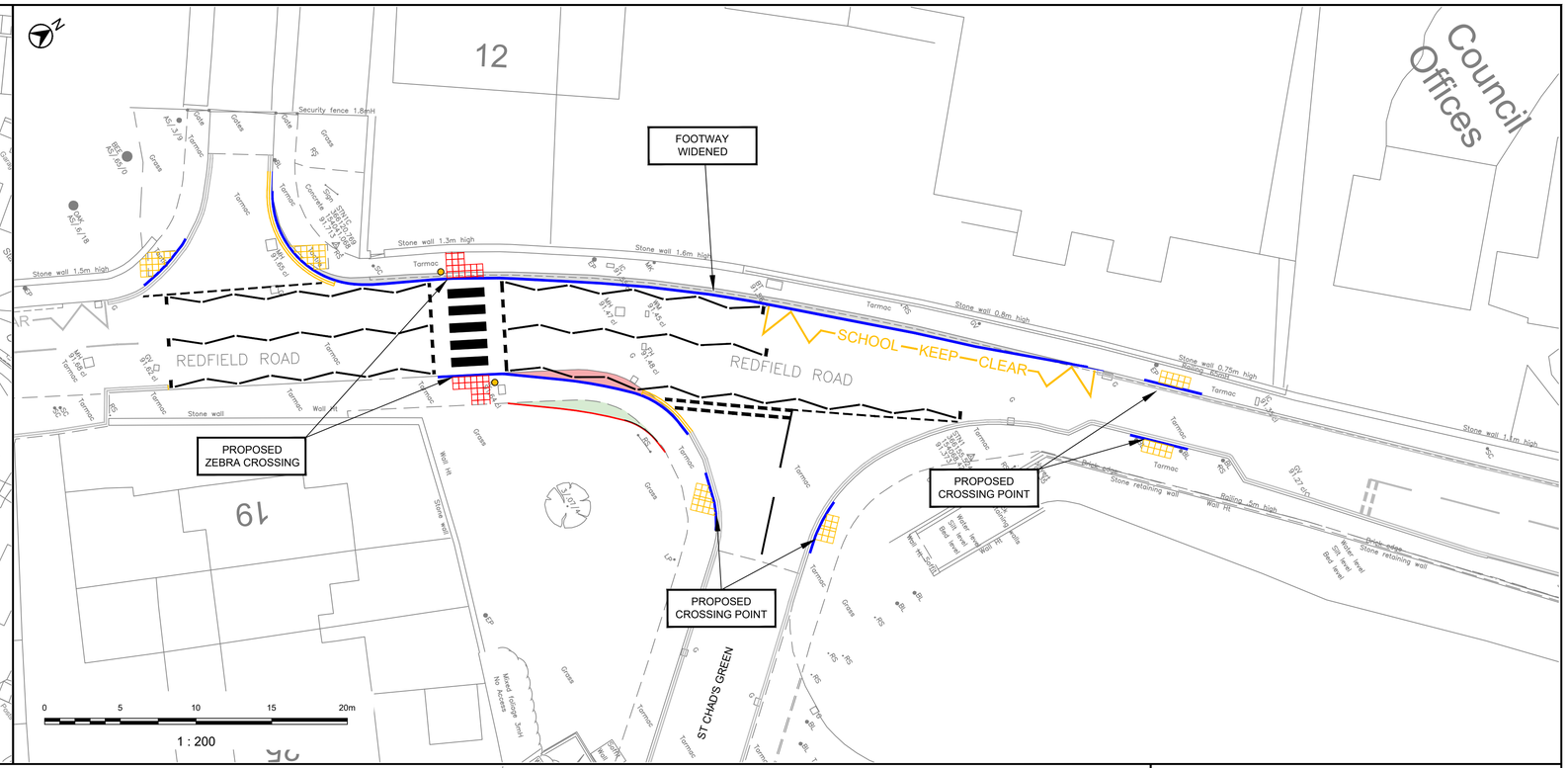

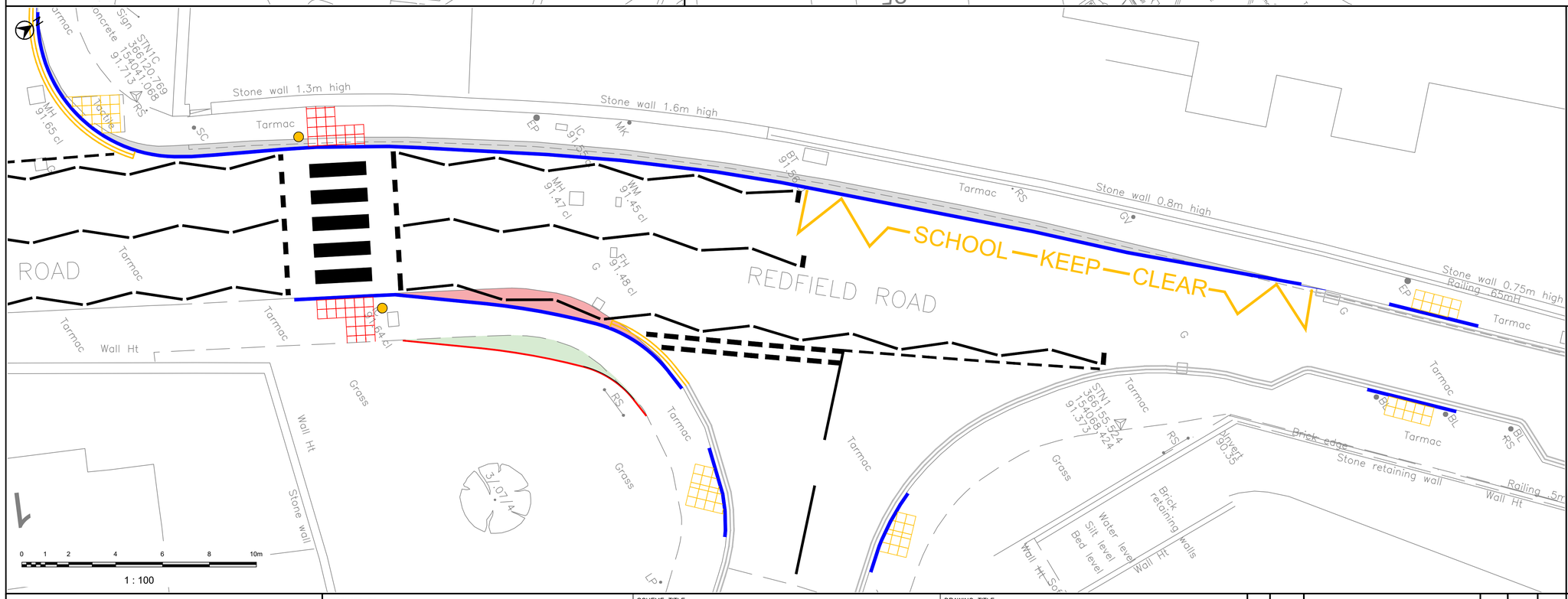

KEY:

- NEW KERBS
- NEW EF1 KERBING
- NEW TACTILE PAVING BUFF COLOUR
- NEW TACTILE PAVING RED COLOUR
- EXISTING VERGE TO BE TAKEN UP AND REPLACED WITH FOOTWAY CONSTRUCTION
- EXISTING FOOTWAY TO BE TAKEN UP AND REPLACED WITH CARRIAGEWAY CONSTRUCTION
- NEW FOOTWAY CONSTRUCTION OVER EXISTING CARRIAGEWAY
- PROPOSED BEACONS
- PROPOSED ROAD MARKINGS (WHITE)
- PROPOSED ROAD MARKINGS (YELLOW)
- EXISTING ROAD MARKINGS

NOTES:

1. THIS DRAWING IS NOT TO BE SCALED

ISSUED FOR INFORMATION

This map is based on Ordnance Survey material with the permission of the Controller of Her Majesty's Stationery Office Crown Copyright. Unauthorised reproduction infringes Crown Copyright and may lead to prosecution or civil proceedings. BATH AND NORTH EAST SOMERSET COUNCIL Licence No. 100023334

Bath & North East Somerset Council

PAUL GARROD
Head of Highways Delivery
Place Management

PRODUCED BY: DESIGN GROUP

SCHEME TITLE: REDFIELD RD AND CLAPTON RD PEDESTRIAN IMPROVEMENT

DRAWING TITLE: TRO REDFIELD ROAD ZEBRA CROSSING

REV.	DATE	REVISIONS	DRWN.	CHKD.	APROV.
-	20/02/2026	DRAWING FIRST CREATED	LED	SRC	SJF

DATE FEB 2026	DRAWN BY LED	APPROVED BY SJF
SCALE As Shown@A1	CHECKED SRC	
CLIENT REF. REDFIELD RD AND CLAPTON RD PEDESTRIAN IMPROVEMENT TRO–REDFIELD ROAD ZEBRA CROSSING		
DRAWING No. TCY0019/TRO/ZC2		REV. —

S:\T&PPS\ACTIVE\DESIGN & PROJECTS\HIGHWAY DESIGN\ALL FILES APRIL25 - MAR26\TCY0019 - REDFIELD RD AND CLAPTON RD PED IMP\11 DRAWINGS\01 SCHEME OVERVIEW DRAWINGS\TCY0019-TRO-ZC2.DWG