

**BATH AND NORTH EAST SOMERSET COUNCIL**

**(24-024) (VARIOUS ROADS, BATH AREA) (CYCLE HANGAR PHASE 3) ORDER 2025**

The Bath and North East Somerset Council (“the Council”) in exercise of its powers under sections 1, 2, 4, 32, 35, 45, 46, 49, 51, 53 and 63A of and Part IV of Schedule 9 to the Road Traffic Regulation Act 1984 (“the 1984 Act”) and of all other enabling powers, after consultation with the chief officer of police in accordance with Part III of Schedule 9 to the 1984 Act, makes the following order:-

**Part 1: Implementation and Citation**

1. This order is made on the 22<sup>nd</sup> May 2025 and shall come into operation on the 1<sup>st</sup> June 2025 and may be cited as (24-024) (Various Roads, Bath Area) (Cycle Hangar Phase 3) Order 2025.
2. Any reference in this Order to any enactment shall be construed as a reference to that enactment as amended by any subsequent enactment.

**Part 2: Additions, Revocations and Modifications**

1. The Bath and North East Somerset Council (Various Roads, Bath and North East Somerset) (Prohibition of stopping, waiting, loading and parking places) (Consolidation) Order 2024 (as amended) is varied as provided by the following plans attached to schedule 1 in this Order.
2. The plan(s) attached to this Order are hereby attached to (24-024) (Various Roads, Bath Area) (Cycle Hangar Phase 3) Order 2025 and forms part of that Order.

Given under the Common Seal of the Bath and North East Somerset Council the 22<sup>nd</sup> day of May 2025.

THE COMMON SEAL of  
BATH AND NORTH EAST  
SOMERSET COUNCIL  
was hereunto affixed in the  
presence of:-

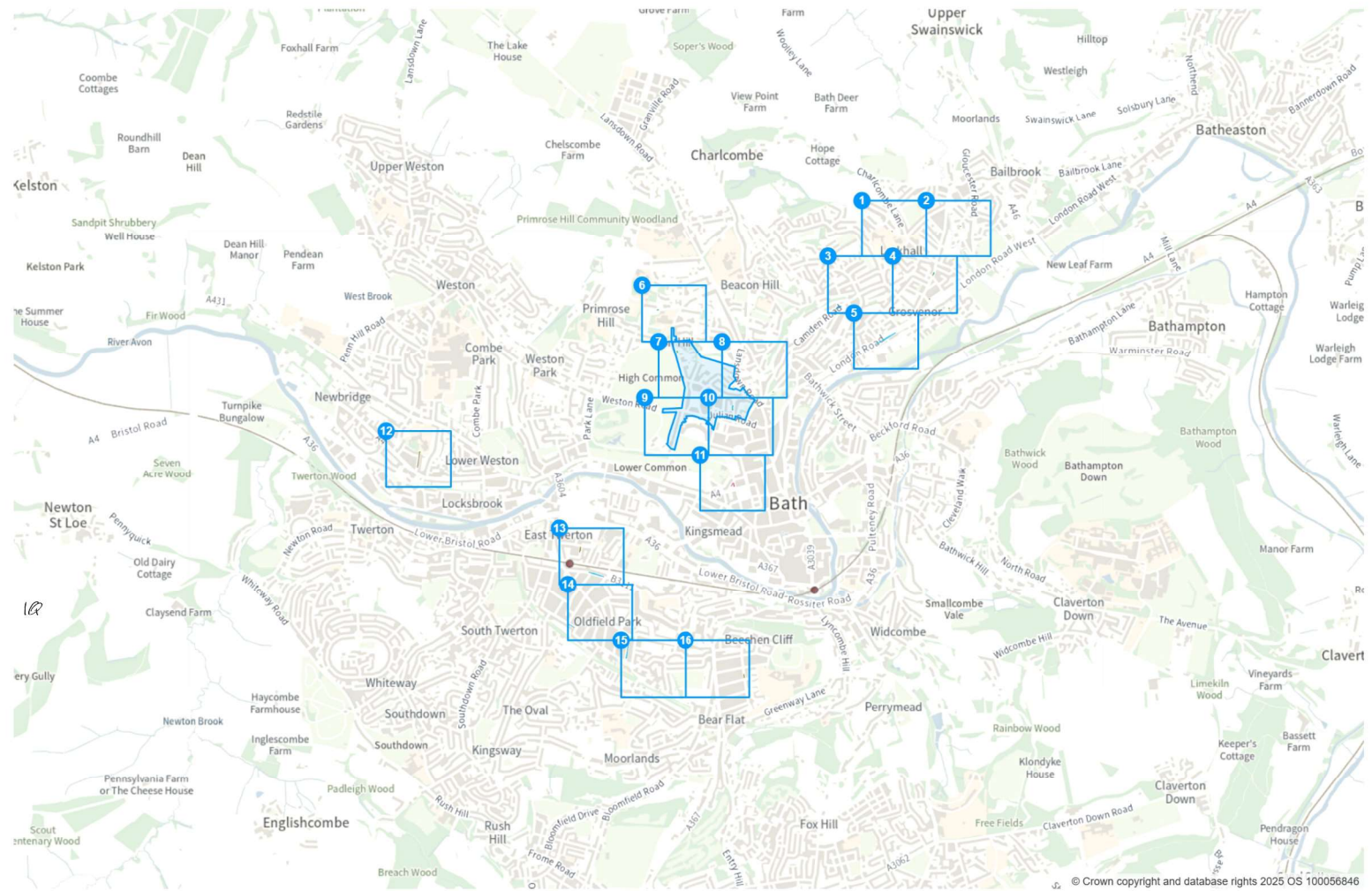


Sealed By: Bath & North East Somerset Council  
Sealed Time: 2025/05/22 | 09:35 BST

*Imran Qureshi*

Authorised signatory

**SCHEDULE 1**



## Static Order Guide

## Map page indicator

Shows current map number against total and indicates if the legend is split over multiple pages eg. 2a, 2b, 2c

## Change type

Indicates whether restrictions have been Added, Modified or Removed

## Coloured spots

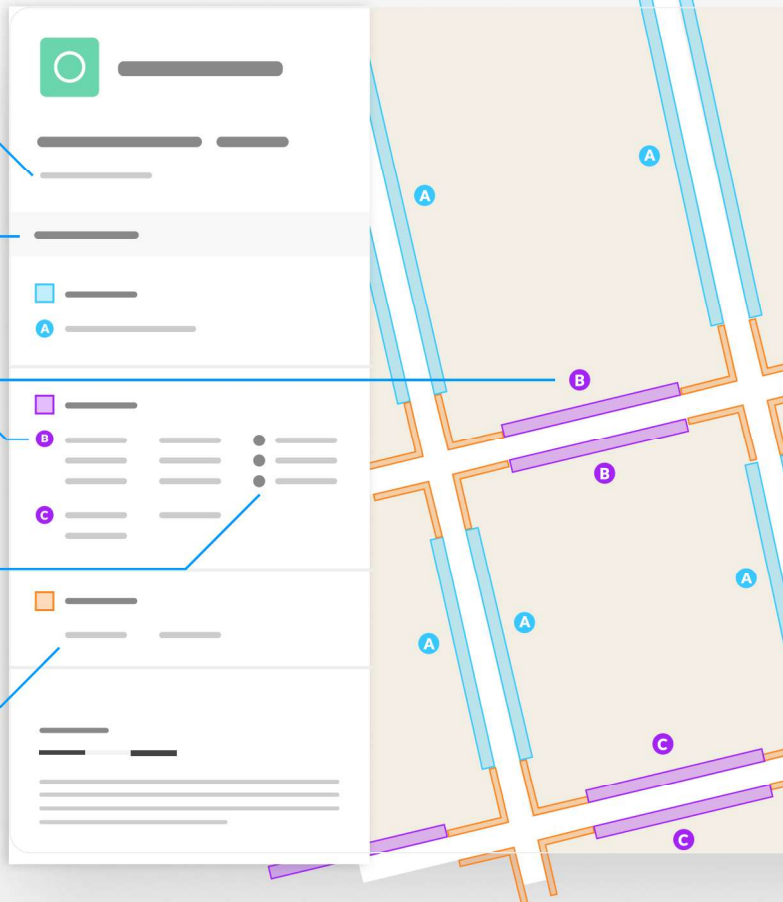
Restrictions with different attributes are marked with a lettered spot.

## Restriction icons

☒ Min stay
 ☒ Max stay
 ☒ No return
 ☒ Tariff hours  
☒ Up to
 ☒ Fuel surcharge
 ☒ Event day
 ☒ Emissions pricing

## Restriction durations

Where no months or days are specified, restrictions apply all year and all week





(24-024) (Various Roads Bath Area)  
(Cycle Hangar Phase 3)

Map 1 of 16 Made: 01/06/25

ADDED

Bicycle hangar parking place

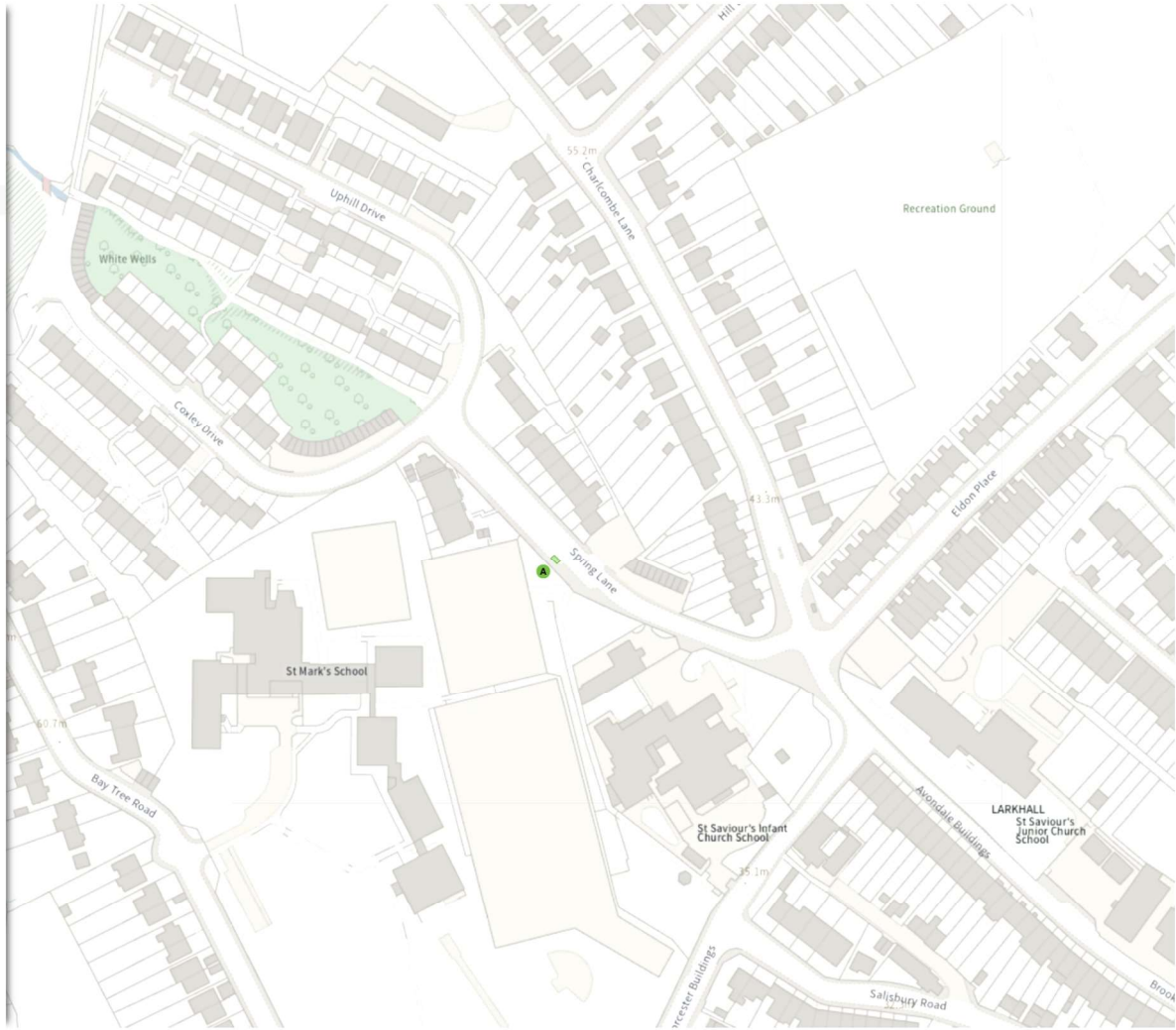
At all times

100

Scale: 1:1250 0 20 40 60m

NW 375590.165, 166946.218 SE 376023.306, 166564.489

© Crown copyright and database rights 2025 Ordnance Survey.  
You are not permitted to copy, sub-license, distribute or sell any of this  
data to third parties in any form. Licence number 100056846



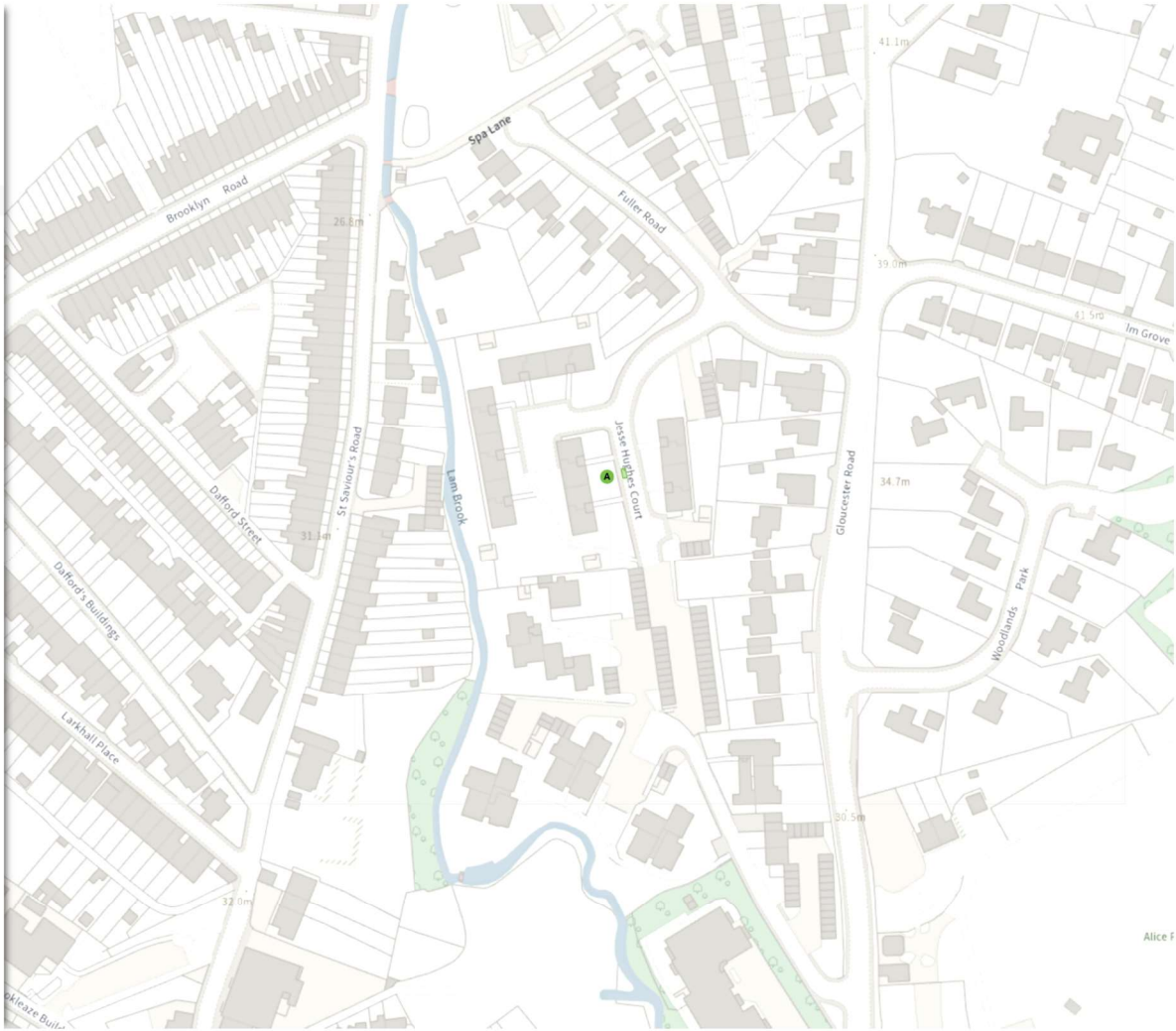
(24-024) (Various Roads Bath Area)  
(Cycle Hangar Phase 3)

Map 2 of 16 Made: 01/06/25

ADDED

Bicycle hangar parking place

At all times



Scale: 1:1250 0 20 40 60m

NW 376021.554, 166944.162 SE 376454.728, 166562.47  
© Crown copyright and database rights 2025 Ordnance Survey.  
You are not permitted to copy, sub-license, distribute or sell any of this  
data to third parties in any form. Licence number 100056846

(24-024) (Various Roads Bath Area)  
(Cycle Hangar Phase 3)

Map 3 of 16 Made: 01/06/25

ADDED

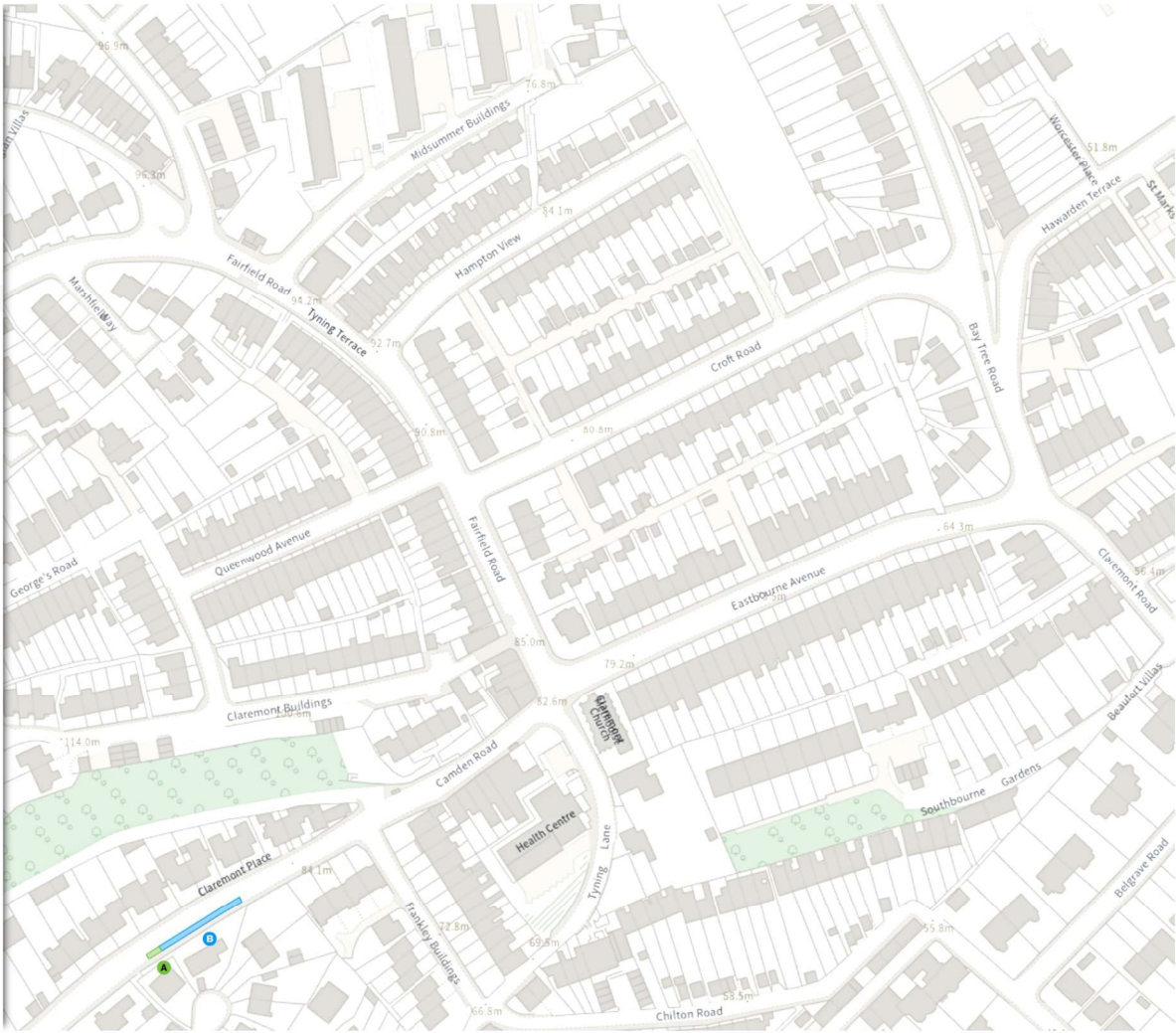
Bicycle hangar parking place

At all times

MODIFIED

Permit holders parking place (Zone 15)

08:00-19:00



Scale: 1:1250 0 20 40 60m

NW 375363.501, 166570.998 SE 375796.658, 166189.222

© Crown copyright and database rights 2025 Ordnance Survey.  
You are not permitted to copy, sub-license, distribute or sell any of this  
data to third parties in any form. Licence number 100056846



(24-024) (Various Roads Bath Area)  
(Cycle Hangar Phase 3)

Map 4 of 16 Made: 01/06/25

ADDED

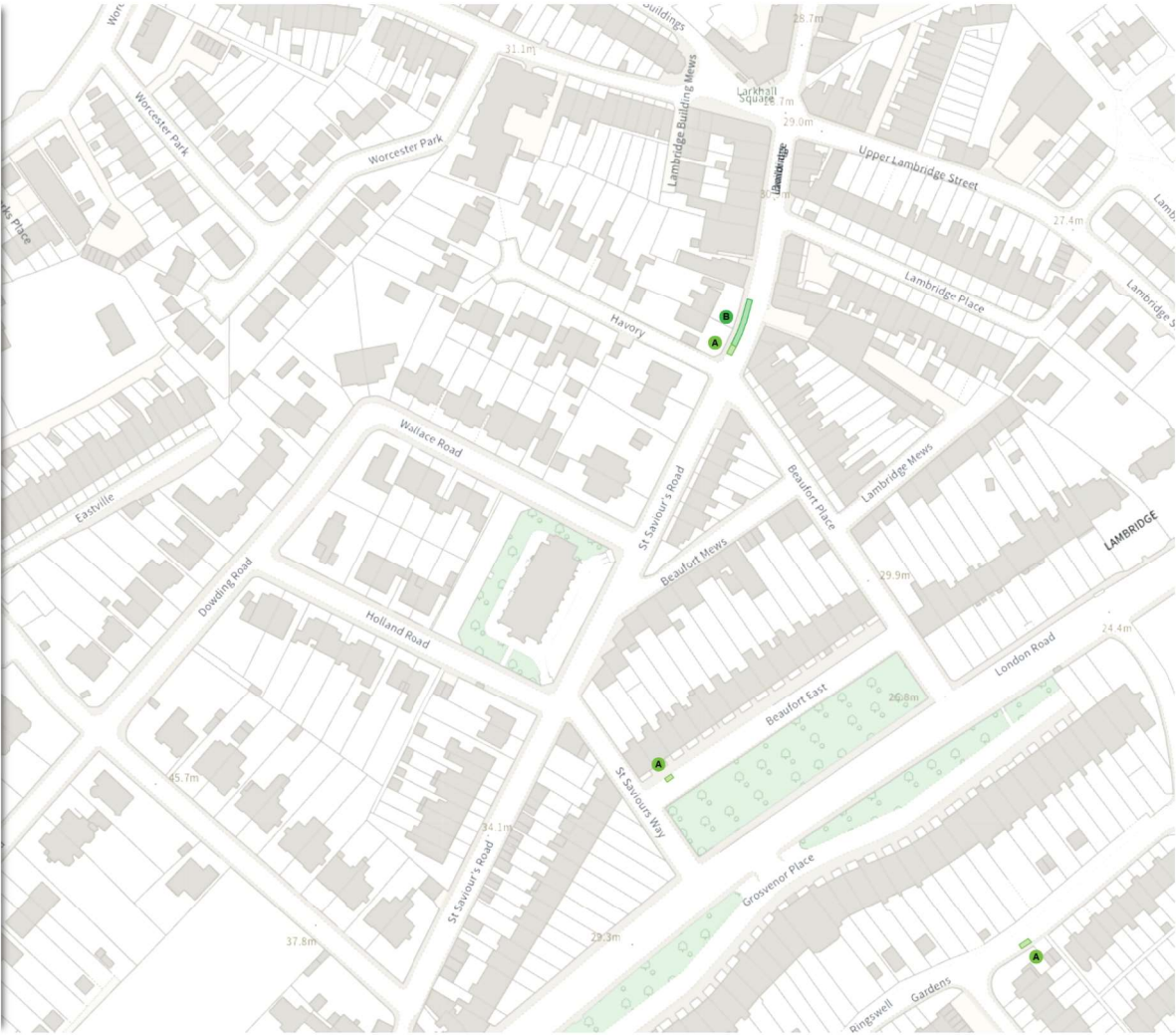
Bicycle hangar parking place

At all times

MODIFIED

Free parking place

Mon-Sat 08:00-18:00 30m 1h



(24-024) (Various Roads Bath Area)  
(Cycle Hangar Phase 3)

Map 5 of 16 Made: 01/06/25

ADDED

- Bicycle hangar parking place
- At all times
- Resident permit holders parking place (Zone 27)
- 08:00-18:00

MODIFIED

- Resident permit holders parking place (Zone 27)
- 08:00-18:00





(24-024) (Various Roads Bath Area)  
(Cycle Hangar Phase 3)

Map 6 of 16 Made: 01/06/25

ADDED

Bicycle hangar parking place

At all times

MODIFIED

Permit holders parking place (Zone A)

08:00-18:00

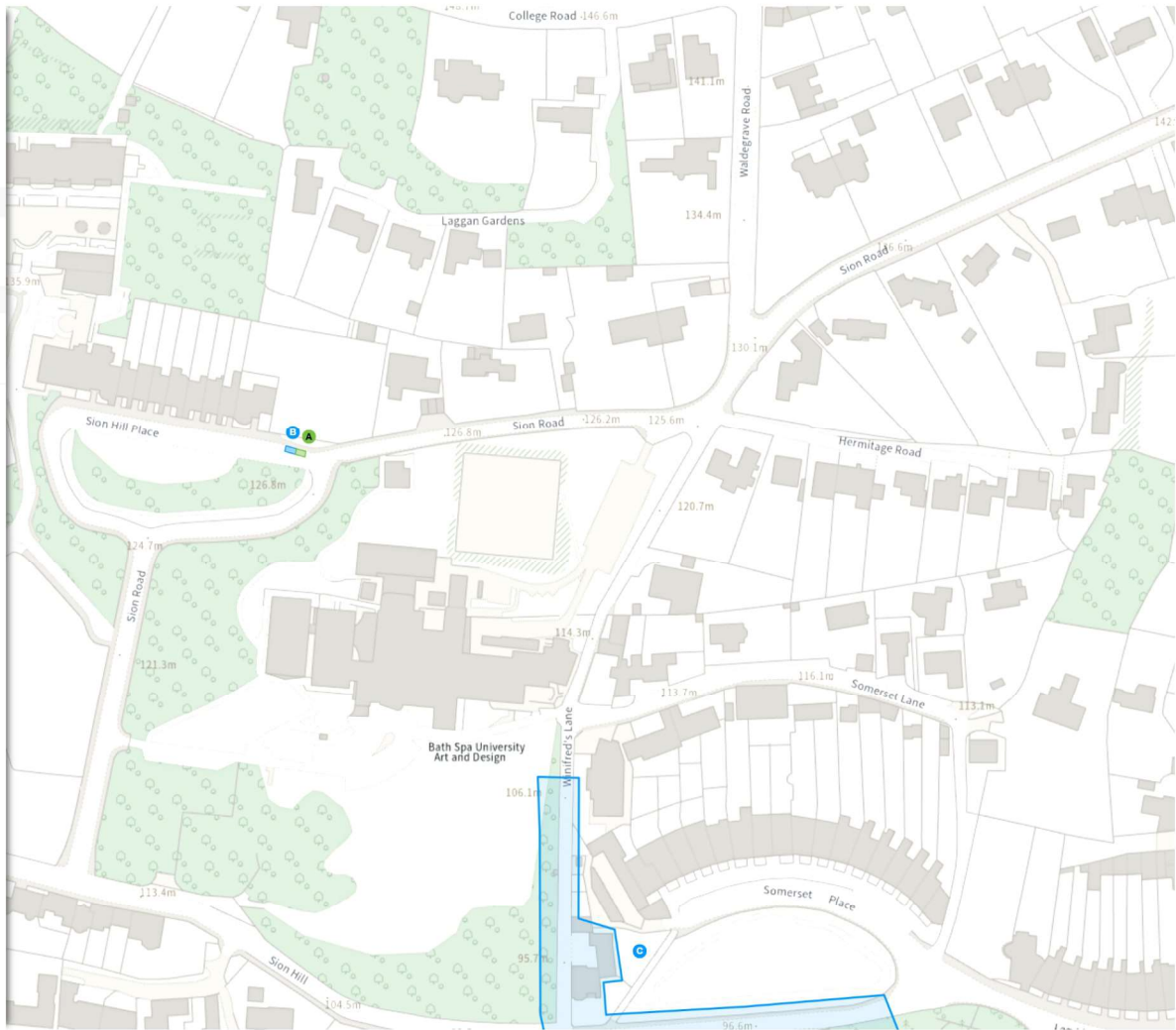
Permit Parking Area (Zone 07)

No waiting

08:00-18:00

Resident permit holders parking place (Zone 07)

08:00-18:00



Scale: 1:1250 0 20 40 60m

NW 374115.098, 166385.691 SE 374548.178, 166003.794

© Crown copyright and database rights 2025 Ordnance Survey.  
You are not permitted to copy, sub-license, distribute or sell any of this  
data to third parties in any form. Licence number 100056846

(24-024) (Various Roads Bath Area)  
(Cycle Hangar Phase 3)

Map 7 of 16 Made: 01/06/25

ADDED

Bicycle hangar parking place

At all times

MODIFIED

Free parking place

Mon-Sat 08:00-18:00 2h 1h

Permit Parking Area (Zone 07)

No waiting

08:00-18:00

Resident permit holders parking place (Zone 07)

08:00-18:00

1/2

Scale: 1:1250 0 20 40 60m

NW 374222.353, 166008.788 SE 374655.473, 165626.873

© Crown copyright and database rights 2025 Ordnance Survey.  
You are not permitted to copy, sub-license, distribute or sell any of this  
data to third parties in any form. Licence number 100056846

Bath Approach  
Golf Course



(24-024) (Various Roads Bath Area)  
(Cycle Hangar Phase 3)

Map 8 of 16 Made: 01/06/25

ADDED

Bicycle hangar parking place

At all times

MODIFIED

Permit Parking Area (Zone 07)

No waiting

08:00-18:00

Resident permit holders parking place (Zone 07)

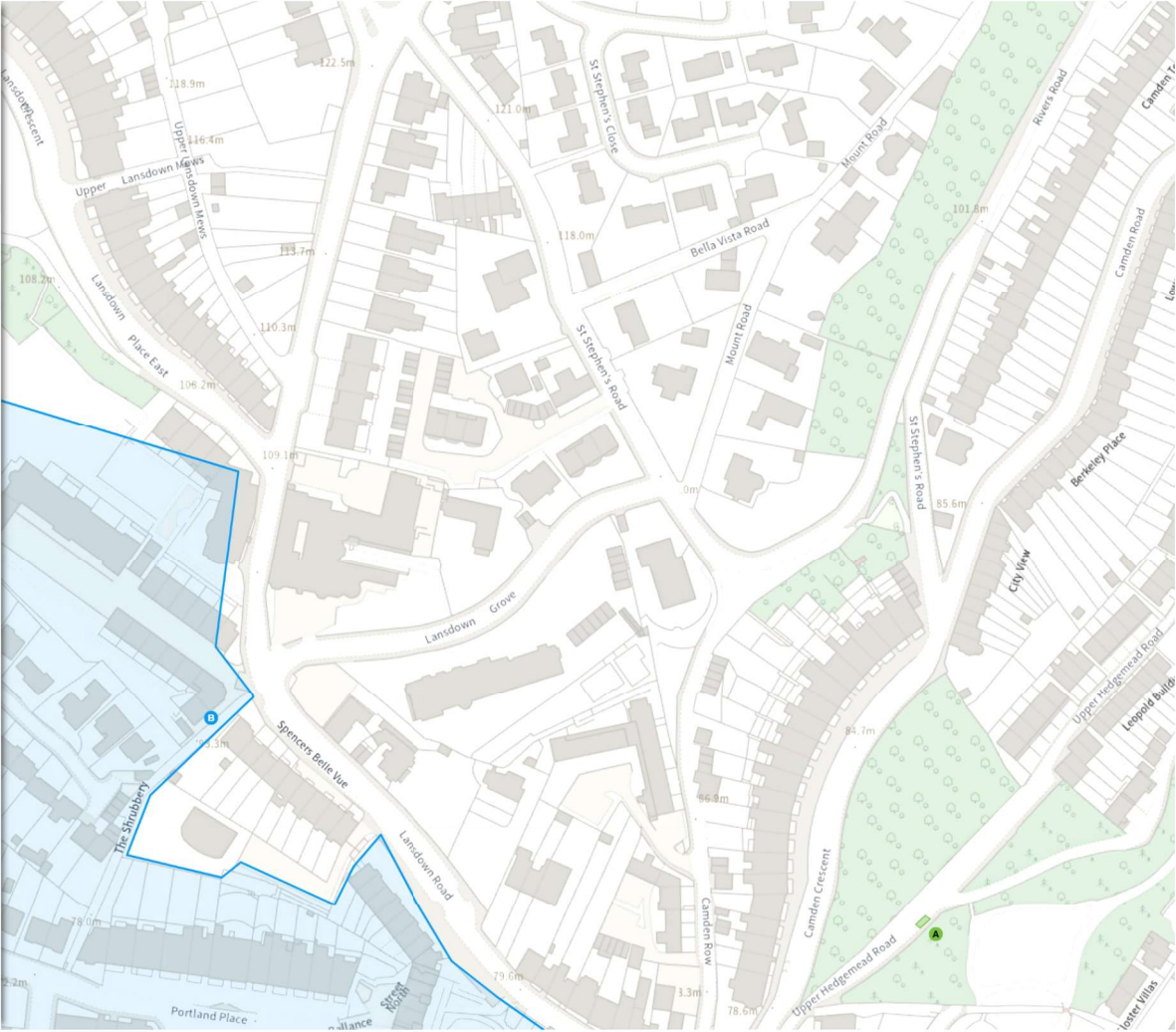
08:00-18:00

Scale: 1:1250

0 20 40 60m

NW 374653.636, 166006.617 SE 375086.788, 165624.739

© Crown copyright and database rights 2025 Ordnance Survey.  
You are not permitted to copy, sub-license, distribute or sell any of this  
data to third parties in any form. Licence number 100056846





(24-024) (Various Roads Bath Area)  
(Cycle Hangar Phase 3)

Map 9 of 16 Made: 01/06/25

MODIFIED

Resident permit holders parking place (Zone 07)

08:00-19:00

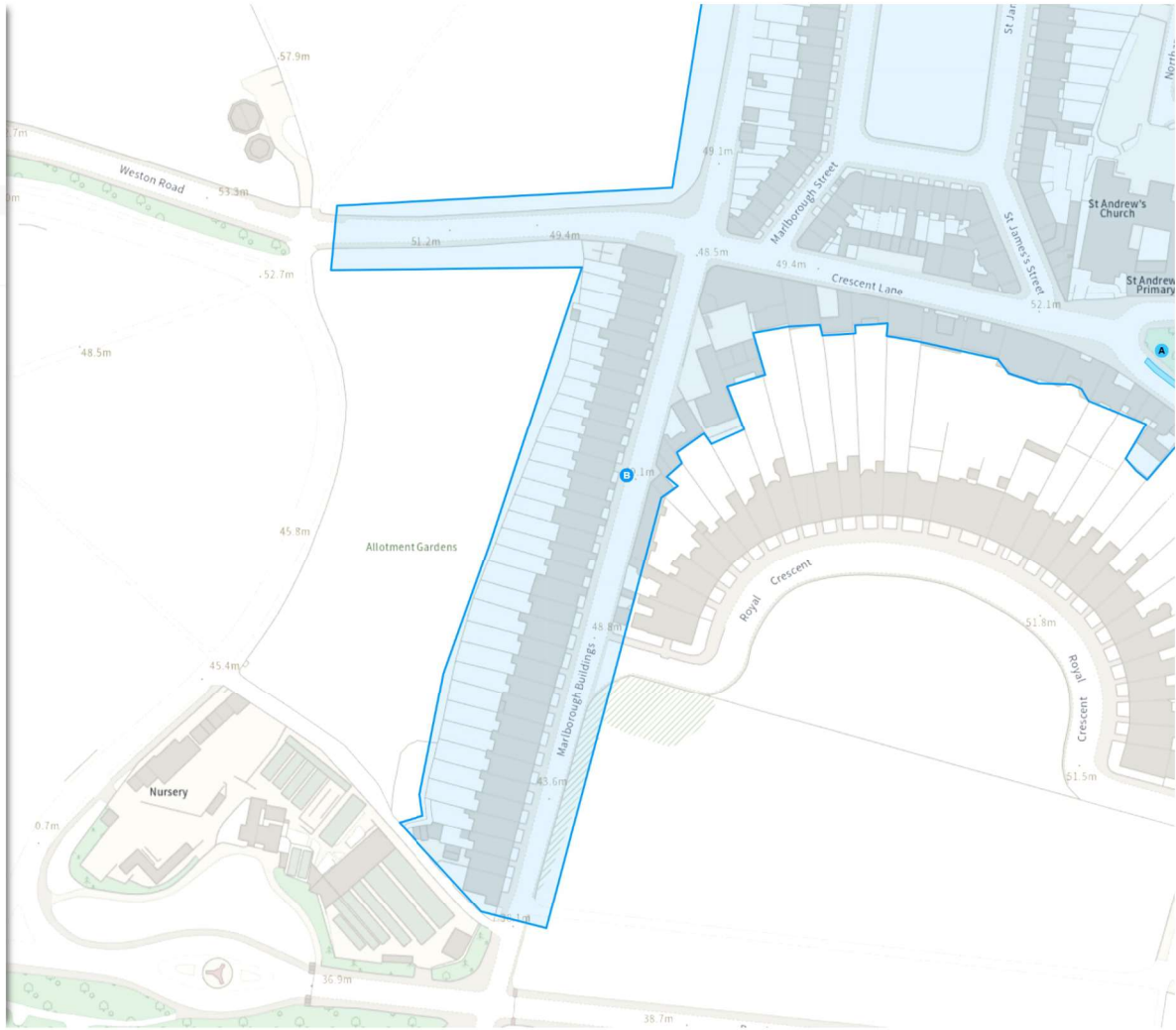
Permit Parking Area (Zone 07)

No waiting

08:00-18:00

Resident permit holders parking place (Zone 07)

08:00-18:00



(24-024) (Various Roads Bath Area)  
(Cycle Hangar Phase 3)

Map 10 of 16 Made: 01/06/25

ADDED

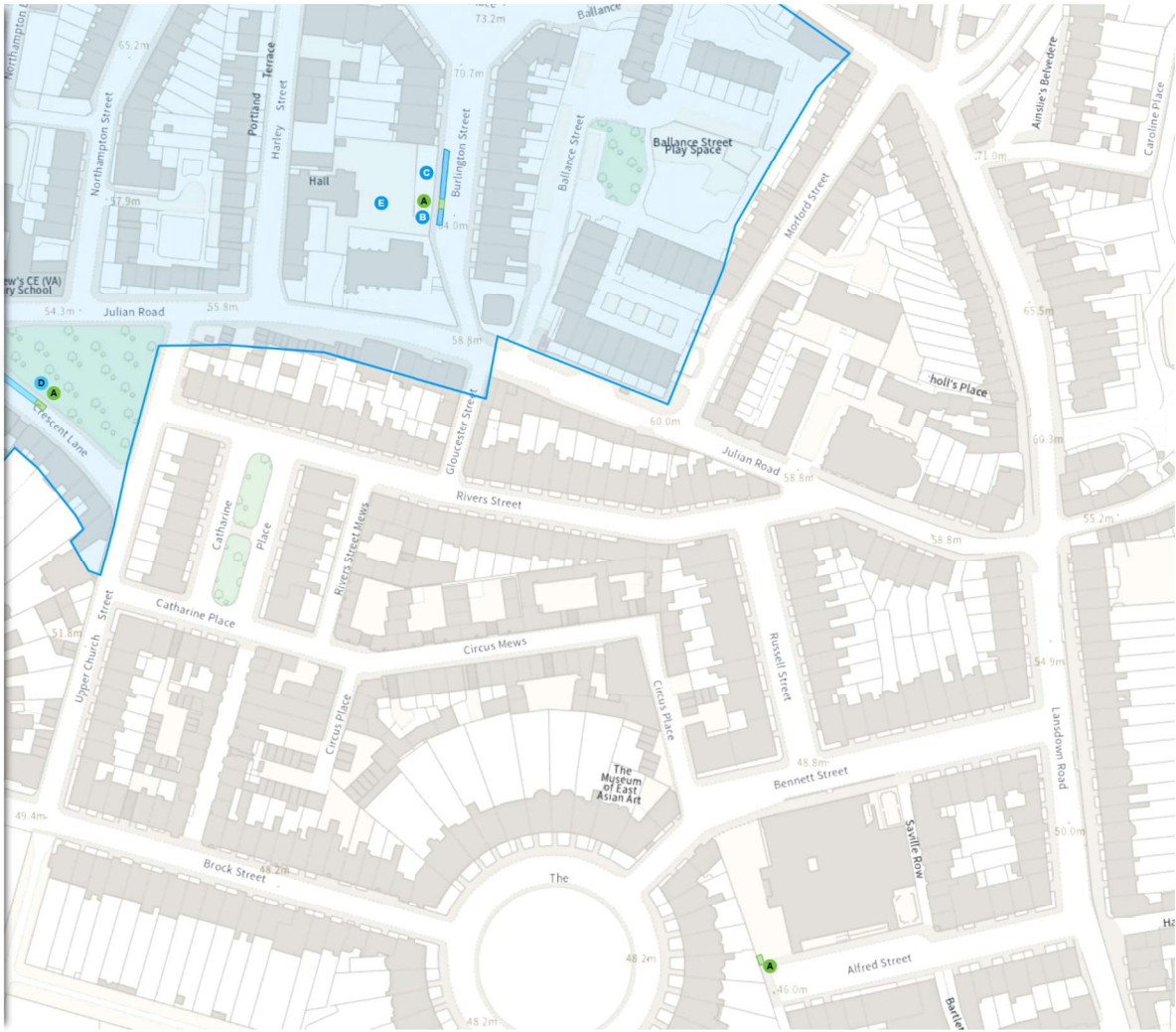
- Bicycle hangar parking place
- At all times
- Permit holders parking place (Zone 07)
- 08:00-18:00

MODIFIED

- Permit holders parking place (Zone 07)
- 08:00-18:00
- Resident permit holders parking place (Zone 07)
- 08:00-19:00
- Permit Parking Area (Zone 07)
- No waiting
- 08:00-18:00
- Resident permit holders parking place (Zone 07)
- 08:00-18:00

1/2

Scale: 1:1250 0 20 40 60m  
NW 374559.746, 165630.702 SE 374992.924, 165248.788  
© Crown copyright and database rights 2025 Ordnance Survey.  
You are not permitted to copy, sub-license, distribute or sell any of this  
data to third parties in any form. Licence number 100056846



(24-024) (Various Roads Bath Area)  
(Cycle Hangar Phase 3)

Map 11 of 16 Made: 01/06/25

ADDED

Bicycle hangar parking place

At all times

Shared

Paid-for parking place

08:00-19:00 2h 1h

Resident permit holders parking place (Central Zone)

08:00-19:00

MODIFIED

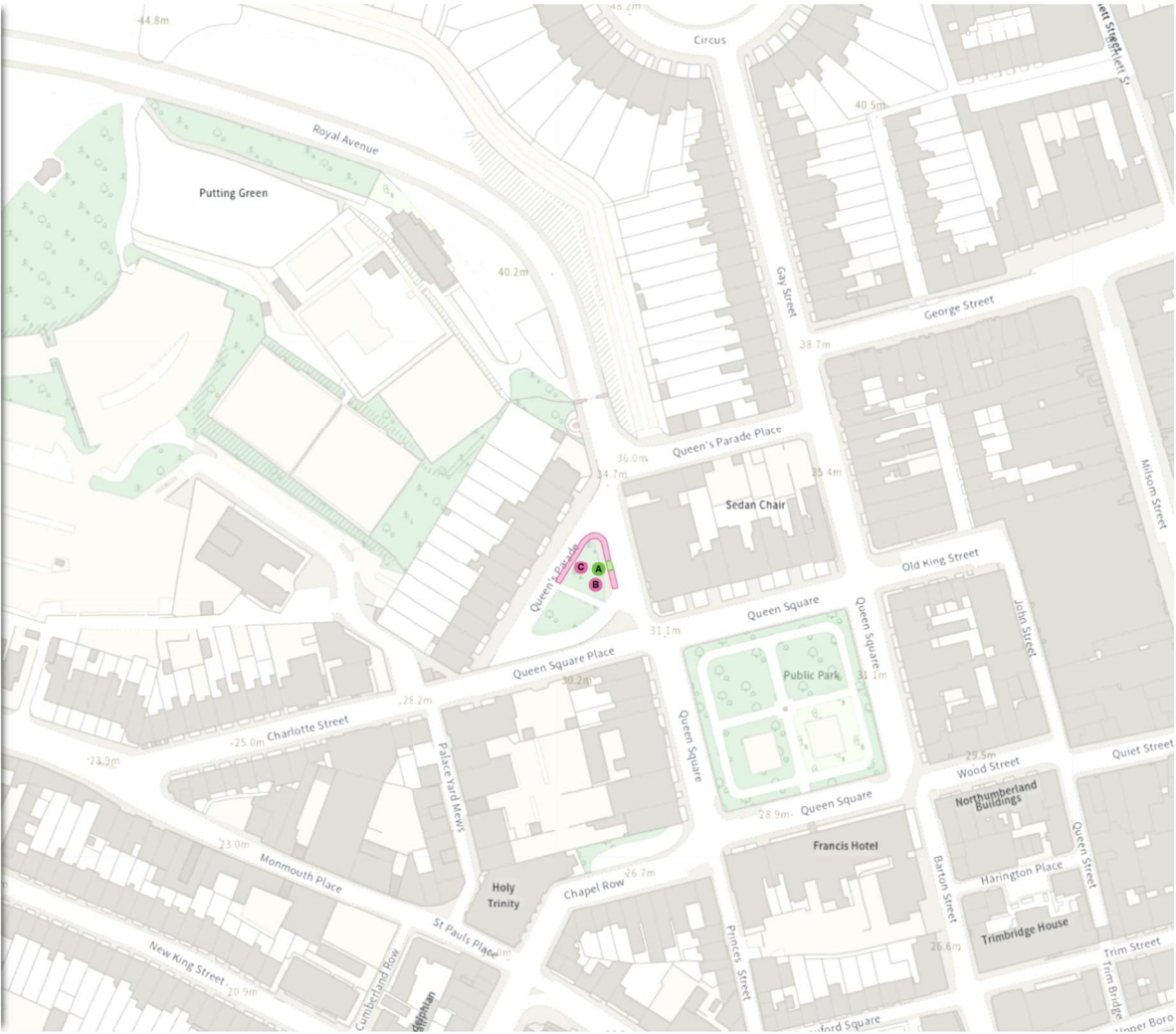
Shared

Paid-for parking place

08:00-19:00 2h 1h

Resident permit holders parking place (Central Zone)

08:00-19:00



18

Scale: 1:1250 0 20 40 60m

NW 374503.92, 165254.756 SE 374937.126, 164872.809

© Crown copyright and database rights 2025 Ordnance Survey.  
You are not permitted to copy, sub-license, distribute or sell any of this  
data to third parties in any form. Licence number 100056846



(24-024) (Various Roads Bath Area)  
(Cycle Hangar Phase 3)

Map 12 of 16 Made: 01/06/25

ADDED

Bicycle hangar parking place

At all times

Shared

Free parking place

08:00-18:00 30m 1h

Permit holders parking place (Zone 25)

08:00-18:00

MODIFIED

Shared

Free parking place

08:00-18:00 30m 1h

Permit holders parking place (Zone 25)

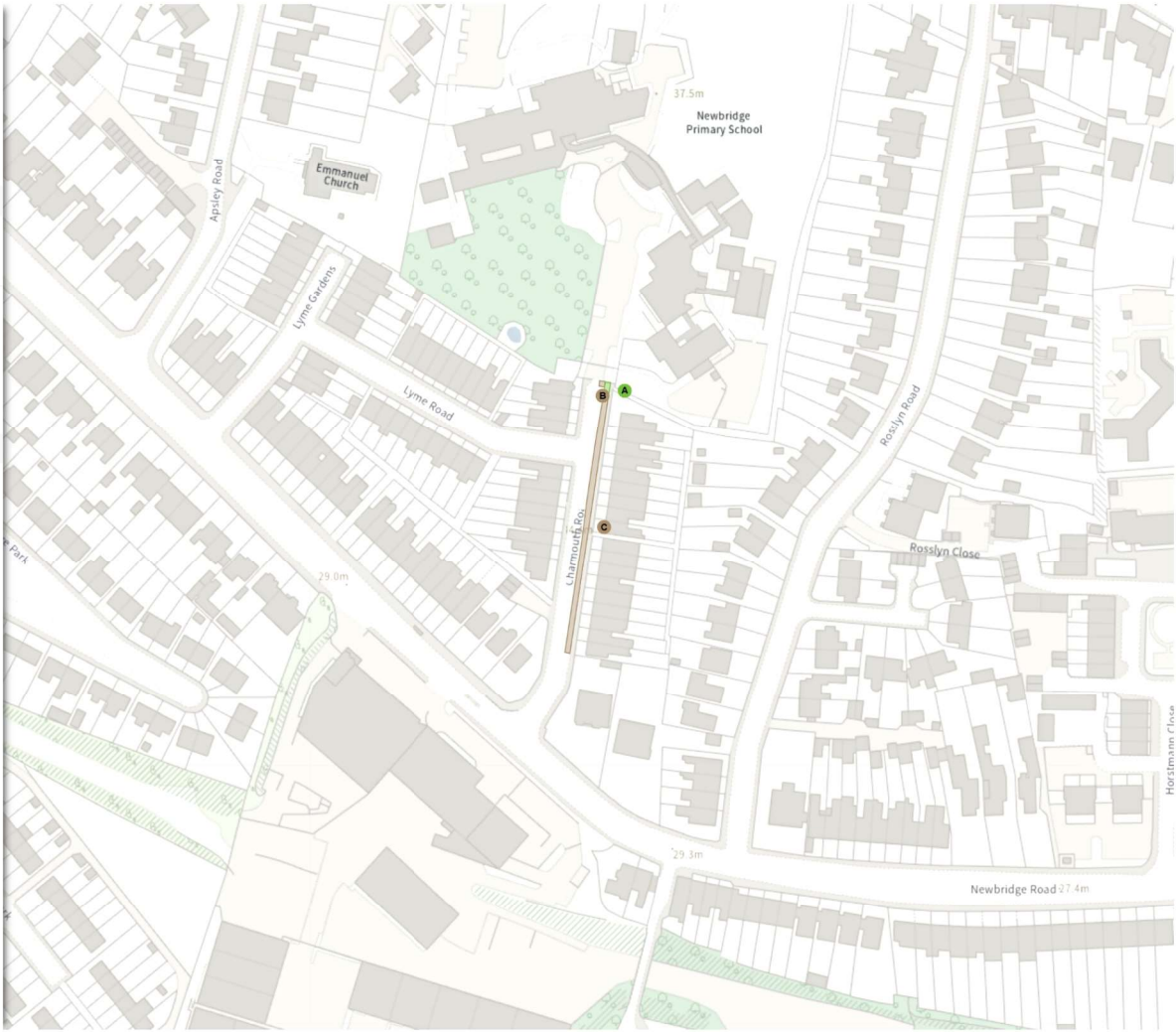
08:00-18:00

162

Scale: 1:1250 0 20 40 60m

NW 372399.188, 165423.434 SE 372832.223, 165041.32

© Crown copyright and database rights 2025 Ordnance Survey.  
You are not permitted to copy, sub-license, distribute or sell any of this  
data to third parties in any form. Licence number 100056846



(24-024) (Various Roads Bath Area)  
(Cycle Hangar Phase 3)

Map 13 of 16 Made: 01/06/25

ADDED

Bicycle hangar parking place

At all times

Resident permit holders parking place (Zone 28)

08:00-18:00

MODIFIED

Resident permit holders parking place (Zone 28)

08:00-18:00

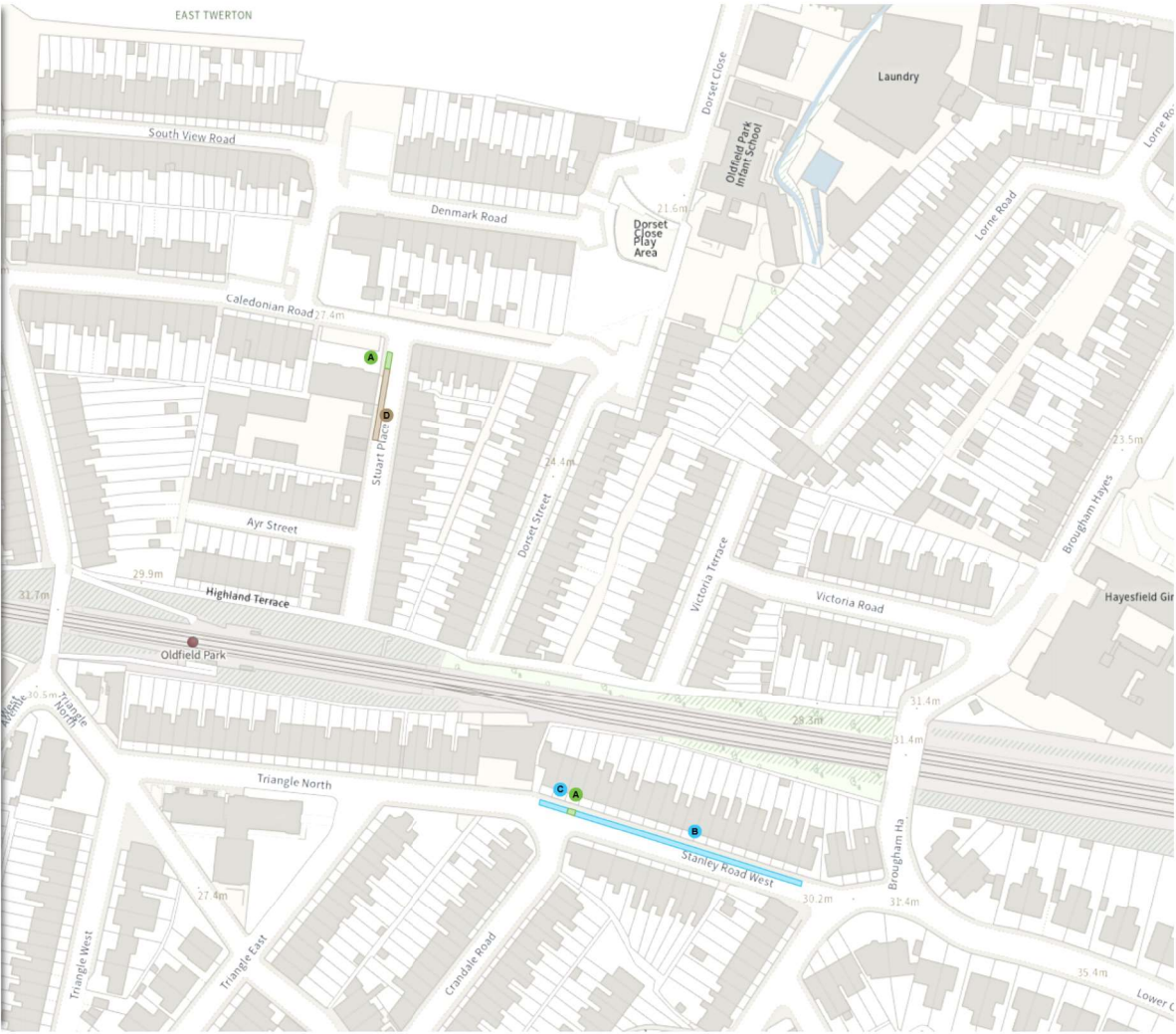
Shared

Free parking place

08:00-18:00 2h 1h

Permit holders parking place (Zone 28)

08:00-18:00



10

Scale: 1:1250 0 20 40 60m

NW 373552.813, 164768.49 SE 373985.989, 164386.426

© Crown copyright and database rights 2025 Ordnance Survey.  
You are not permitted to copy, sub-license, distribute or sell any of this  
data to third parties in any form. Licence number 100056846

(24-024) (Various Roads Bath Area)  
(Cycle Hangar Phase 3)

Map 14 of 16 Made: 01/06/25

ADDED

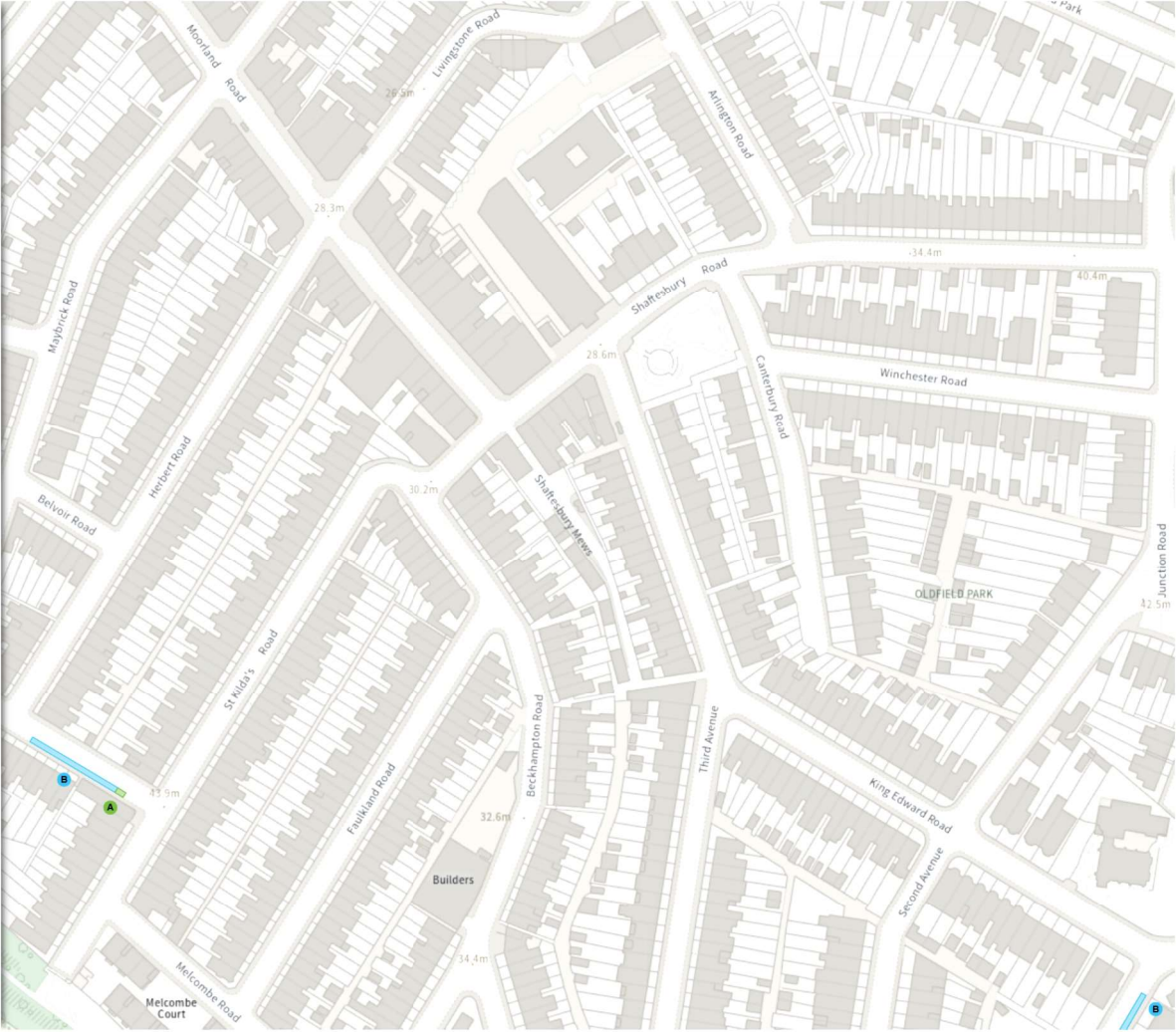
Bicycle hangar parking place

At all times

MODIFIED

Resident permit holders parking place (Zone 28)

08:00-18:00





(24-024) (Various Roads Bath Area)  
(Cycle Hangar Phase 3)

Map 15 of 16 Made: 01/06/25

ADDED

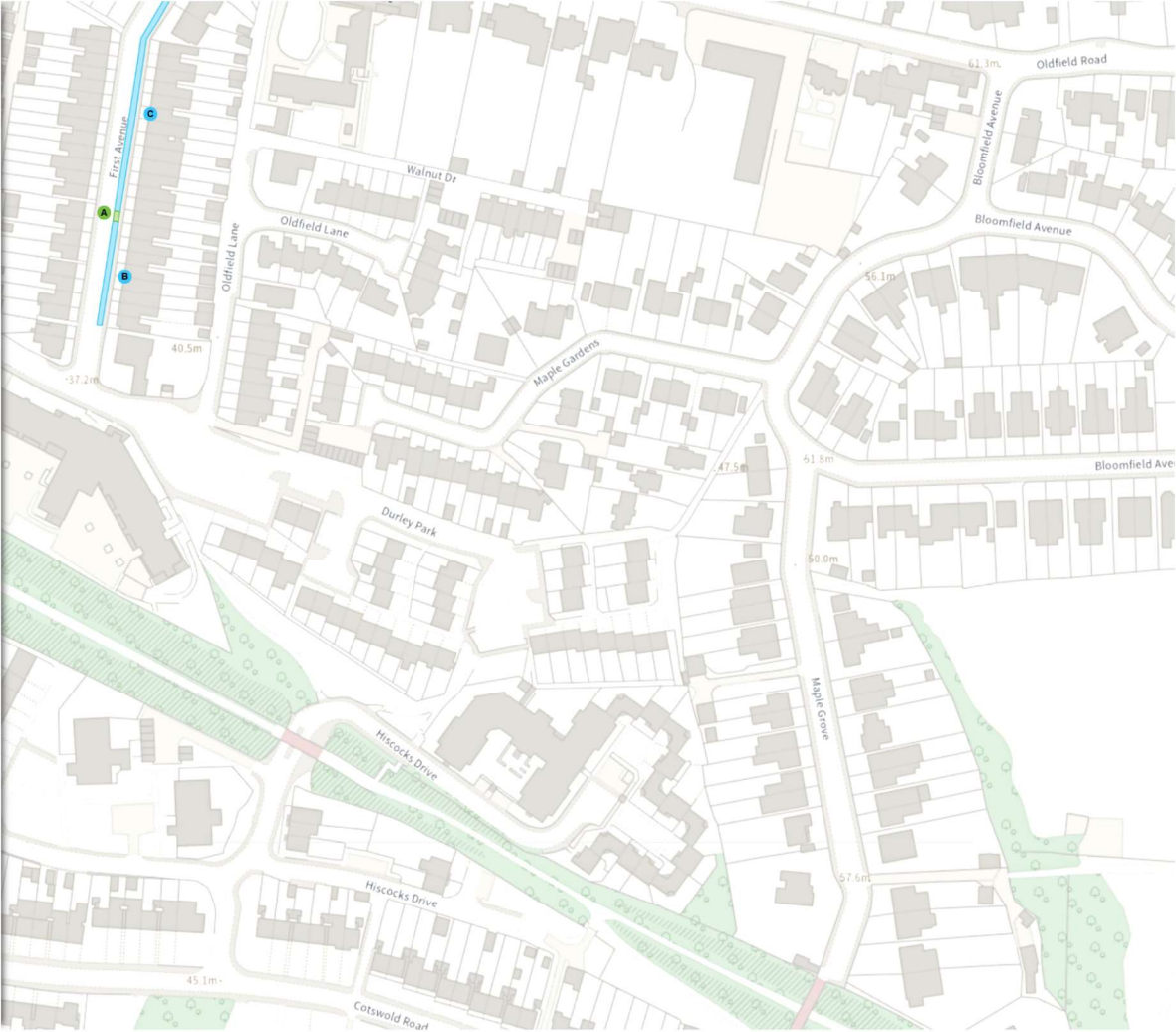
- Bicycle hangar parking place
- At all times
- Resident permit holders parking place (Zone 28)
- 08:00-18:00

MODIFIED

- Resident permit holders parking place (Zone 28)
- 08:00-18:00

12

Scale: 1:1250 0 20 40 60m  
NW 373961.678, 164013.771 SE 374394.949, 163631.686  
© Crown copyright and database rights 2025 Ordnance Survey.  
You are not permitted to copy, sub-license, distribute or sell any of this  
data to third parties in any form. Licence number 100056846



(24-024) (Various Roads Bath Area)  
(Cycle Hangar Phase 3)

Map 16 of 16 Made: 01/06/25

ADDED

Bicycle hangar parking place

At all times

MODIFIED

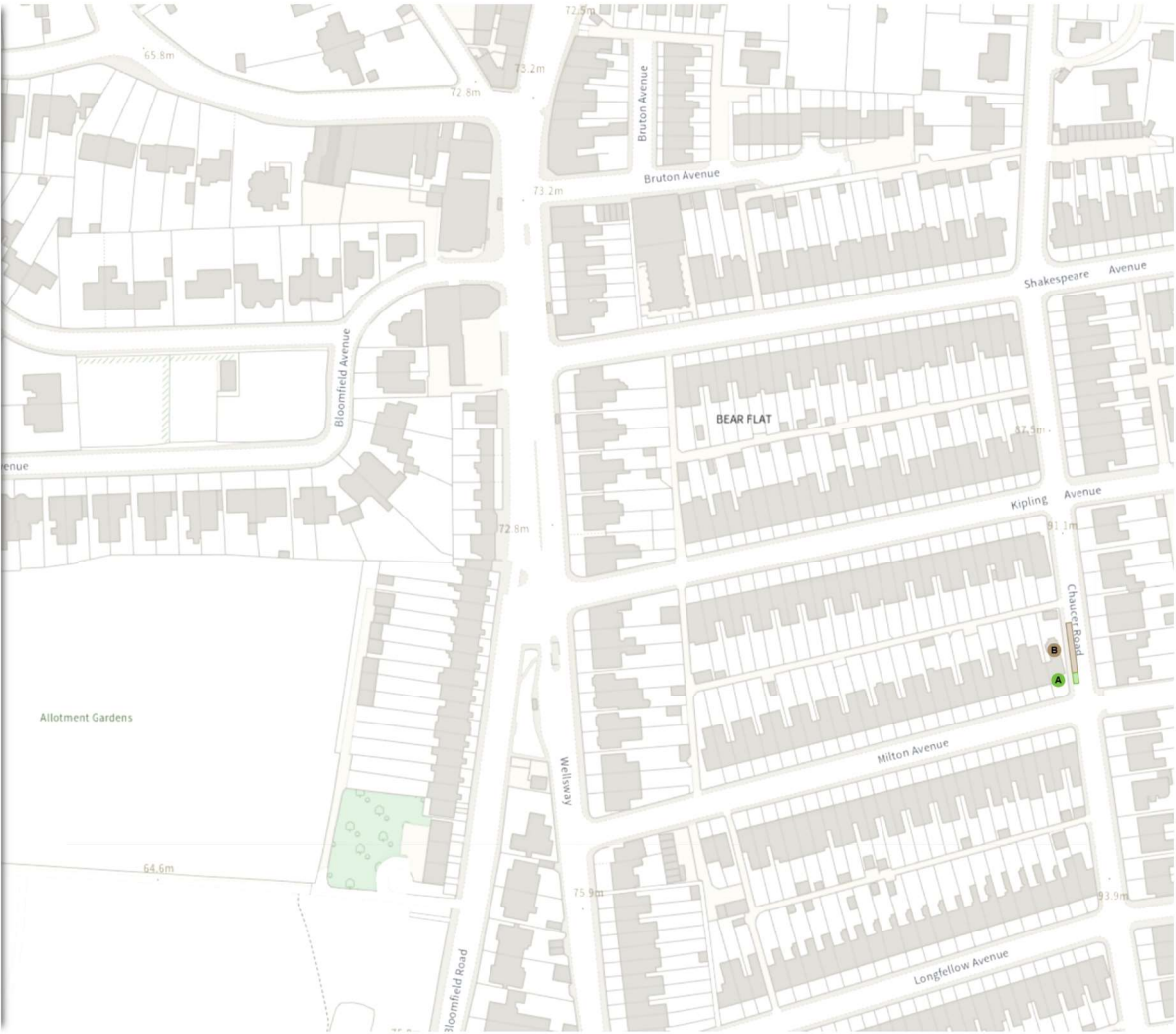
Shared

Free parking place

Mon-Sat 08:00-18:00 2h 1h

Permit holders parking place (Zone 18)

08:00-18:00



10

Scale: 1:1250 0 20 40 60m

NW 374393.316, 164011.577 SE 374826.62, 163629.529

© Crown copyright and database rights 2025 Ordnance Survey.  
You are not permitted to copy, sub-license, distribute or sell any of this  
data to third parties in any form. Licence number 100056846