





KEY:

	PROPOSED 20MPH SPEED LIMIT
	PROPOSED 40MPH SPEED LIMIT
	EXISTING 20MPH SPEED LIMIT
	EXISTING 40MPH SPEED LIMIT

This map is based on Ordnance Survey material with the permission of the Controller of Her Majesty's Stationery Office Crown Copyright. Unauthorised reproduction infringes Crown Copyright and may lead to prosecution or civil proceedings. BATH AND NORTH EAST SOMERSET COUNCIL Licence No. 100023334

Bath & North East Somerset Council
CHRIS MAJOR
DIRECTOR — PLACE MANAGEMENT

PRODUCED BY
TRAFFIC MANAGEMENT TEAM

SCHEME TITLE
NEWTOWN — MOORLEDGE ROAD SPEED LIMIT
DRAWING TITLE
PROPOSED 20 MPH SPEED LIMIT

REV.	DATE	REVISIONS	DRWN.	CHKD.	APPROV.
	APR 26		GW		
SCALE		CHECKED	APPROVED BY		
CLIENT REF.					
DRAWING No. TCLO042					REV. A