

2 No. EXISTING 300mm '50 mph
MAXIMUM SPEED LIMIT' REPEATER
SIGNS TO BE REMOVED.

A37

PS-10 & 11: NEW 300mm '40mph
MAXIMUM SPEED LIMIT'
REPEATER SIGNS



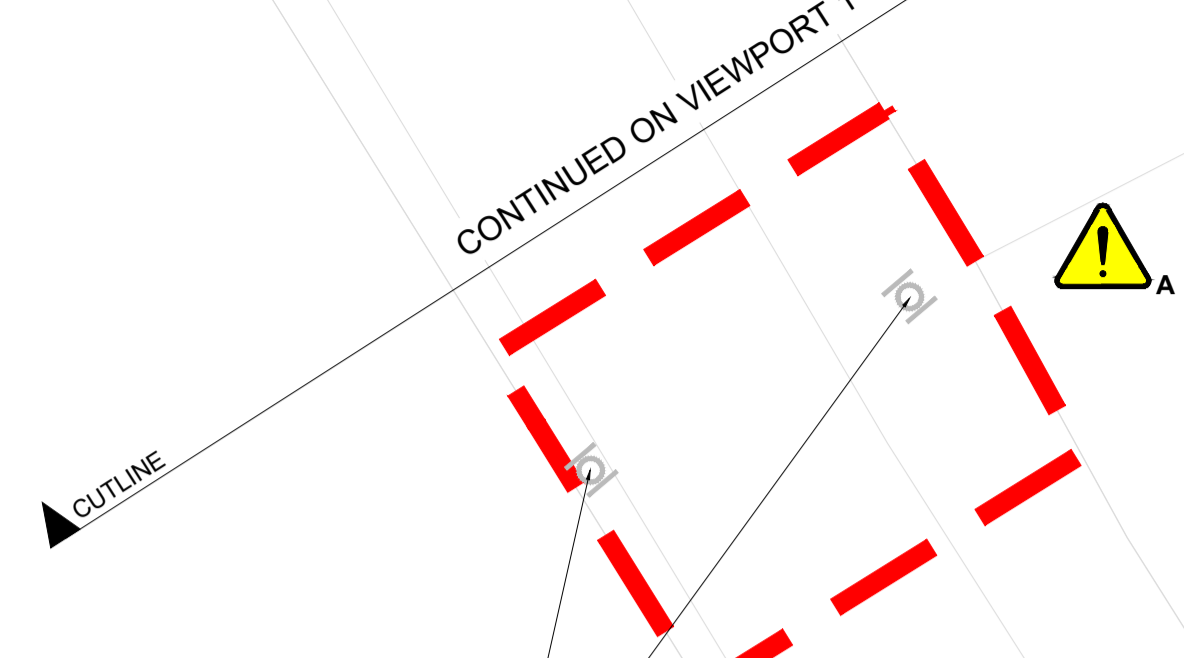
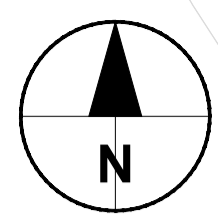
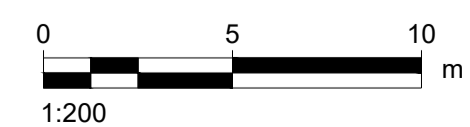
PS-11

PS-10

CAM
VALLEY
FOODS

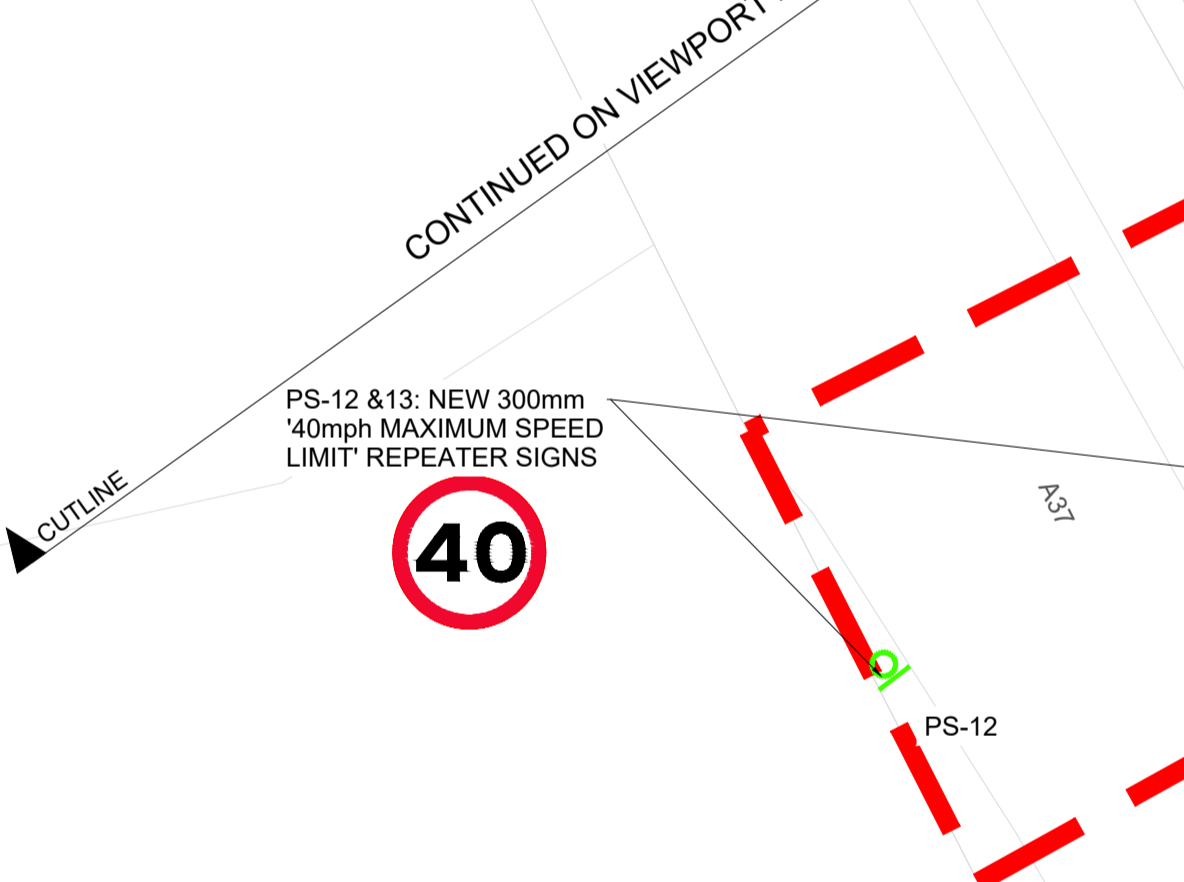
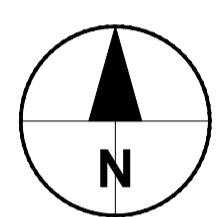
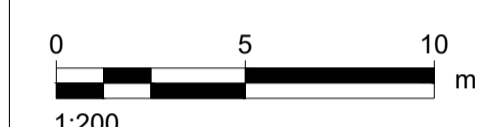


VIEWPORT 1 - TEMPLE CLOUD A37 37



EXISTING 600mm '50mph'
MAXIMUM SPEED LIMIT AND
'40mph MAXIMUM SPEED LIMIT'
SIGNS TO BE REMOVED.

VIEWPORT 2 - TEMPLE CLOUD A37



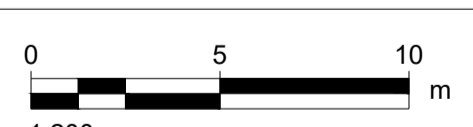
PS-12 & 13: NEW 300mm
'40mph MAXIMUM SPEED
LIMIT' REPEATER SIGNS



PS-13

PS-12

VIEWPORT 3 - TEMPLE CLOUD A37

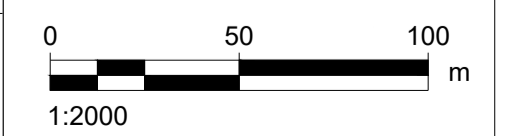
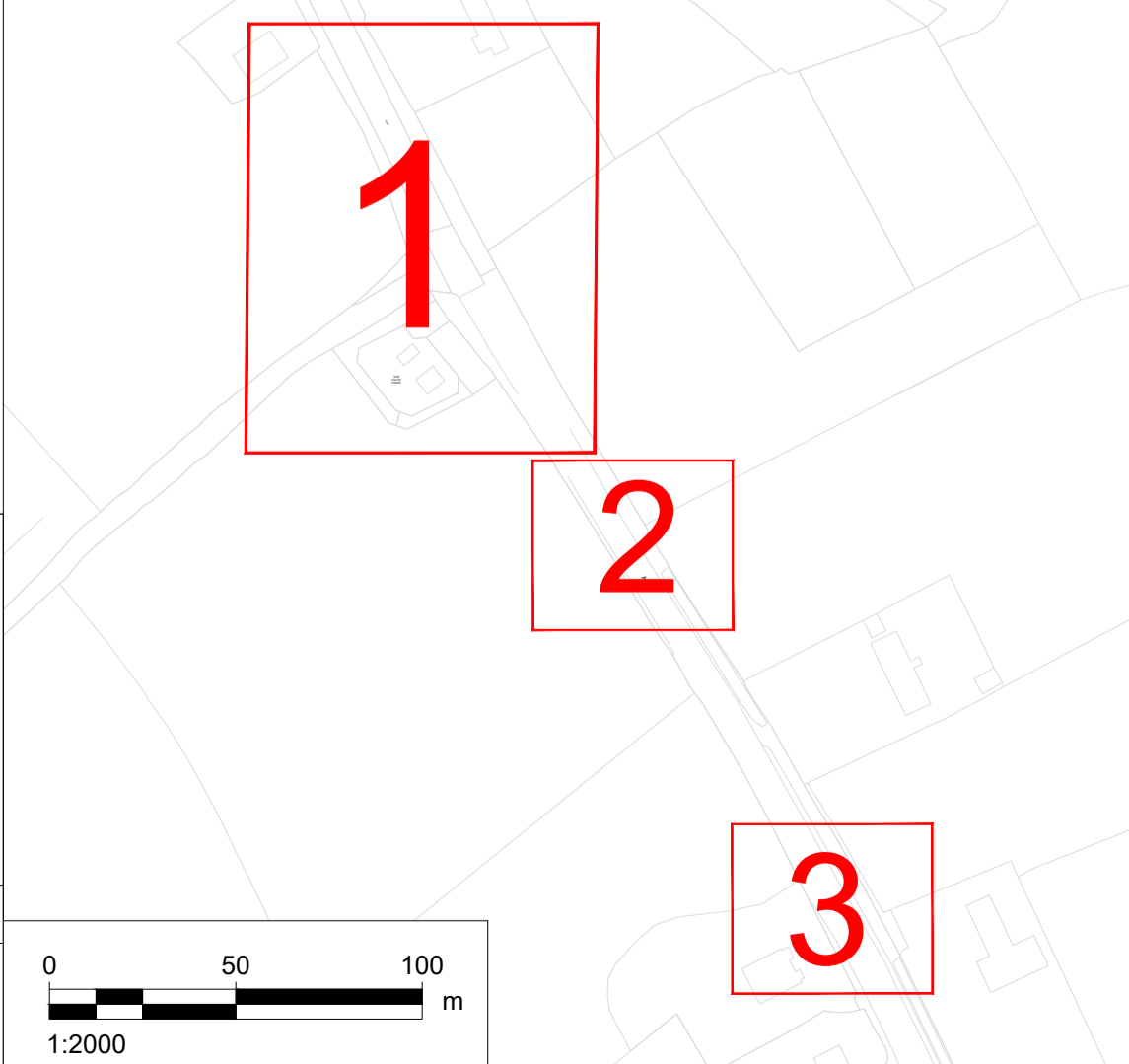
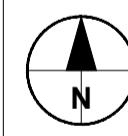


SAFETY, HEALTH AND ENVIRONMENTAL INFORMATION

THE FOLLOWING NOTES HIGHLIGHT SIGNIFICANT
RESIDUAL HAZARDS IDENTIFIED BY THE DESIGNER.
TYPICAL HAZARDS THAT SHOULD BE IDENTIFIED BY A
COMPETENT CONTRACTOR ARE NOT INCLUDED. THE
CONTRACTOR SHALL CARRY OUT THE WORKS USING
AN APPROVED SAFE SYSTEM OF WORK.

DESIGN RISKS HAVE BEEN INCLUDED IN AECOM'S
ASSOCIATED DESIGN RISK MANAGEMENT TOOL.

REF.	HAZARD DESCRIPTION
	OVERHEAD CABLES ARE PRESENT IN THE VICINITY.



KEY CONTINUED

	HIGH FRICTION SURFACING (RED)
	HIGH FRICTION SURFACING (BUFF)
	AFFECTED UTILITY APPARATUS
	UNAFFECTED UTILITY APPARATUS
	PROPOSED VERGE / LANDSCAPING
	PROPOSED TREE



PROJECT
B&NES
LIVEABLE
NEIGHBOURHOODS
CLIENT

**Bath & North East
Somerset Council**

Improving People's Lives

CONSULTANT

AECOM
3rd Floor, Portwall Place, Portwall
Bristol BS1 6NA
United Kingdom
+44 (0) 117 9017000
www.aecom.com

NOTES

- THIS DRAWING IS PRODUCED ON TOPOGRAPHICAL SURVEY RECEIVED FROM B&NES COUNCIL ON 08/10/2024 (FILENAME: 60668625-ACM-VTOL-14-M2-VT-0000001).
- DIMENSIONS AND LEVELS ARE IN METRES UNLESS OTHERWISE SPECIFIED.
- DO NOT SCALE FROM THESE DRAWINGS, USE PRINTED DIMENSIONS ONLY.
- ANY DISCREPANCIES BETWEEN ON SITE CONDITION AND DESIGN IS TO BE BROUGHT TO THE ATTENTION OF THE SITE ENGINEER.
- FOR THE DESIGN RISK REGISTER, REFER TO 60668625-ACM-GEN-14-ARK-SHW-0000001
- FOR THE OVERVIEW PLAN, REFER TO 60668625-ACM-HG-CZ-DR-SHW-0100001.
- FOR SITE CLEARANCE DRAWINGS, REFER TO DRAWING SERIES 200, DRAINAGE 500, PAVEMENTS 700, ROAD MARKINGS AND TRAFFIC SIGNS 1200.
- FOR STANDARD DETAILS, REFER TO DRAWING 60668625-ACM-HG-CZ-DR-SHW-2600000.

KEY

- EXTENTS OF WORKS BOUNDARY
- NEW KERB LINE
- CARRIAGEWAY
- FLEXIBLE FOOTWAY
- IMPRINTED ASPHALT CONTINUOUS FOOTWAY
- CONTROLLED / UNCONTROLLED CROSSINGS
- CORDUROY, LADDER AND TRAM PAVING
- CARRIAGEWAY RAMP
- PROPOSED SIGN
- BOLLARD
- SIGNAL HEADS AND BELISHA BEACONS
- ROAD MARKINGS

KEY CONTINUES

FIRST ISSUE	JL	LD	13/03/25	P02
REVISION DETAILS	BY	APP	DATE	SUFFIX

PROJECT MANAGEMENT INITIALS

DESIGNED: JL CHECKED: DM APPROVED: LD

INTERNAL PROJECT NUMBER **SCALE**

60668625 1:200

STATUS **SUITABILITY**

For internal review S3

SHEET TITLE

B&NES LIVEABLE NEIGHBOURHOODS
TEMPLE CLOUD A37
GENERAL ARRANGEMENT
SHEET 5 OF 5

DRAWING NUMBER **REV**

60668625-ACM-HGN-14 -DR -HW-0100 005 P02

This drawing has been prepared for the use of AECOM's client. It may not be used, modified, reproduced or relied upon by third parties, except as agreed by AECOM or as required by law. AECOM accepts no responsibility, and denies any liability whatsoever, to any party that uses or relies on this drawing without AECOM's express written consent. Do not scale this document. All measurements must be obtained from the stated dimensions.