




SAFETY, HEALTH AND ENVIRONMENTAL INFORMATION	
THE FOLLOWING NOTES HIGHLIGHT SIGNIFICANT RESIDUAL HAZARDS IDENTIFIED BY THE DESIGNER. TYPICAL HAZARDS THAT SHOULD BE IDENTIFIED BY A COMPETENT CONTRACTOR ARE NOT INCLUDED. THE CONTRACTOR SHALL CARRY OUT THE WORKS USING AN APPROVED SAFE SYSTEM OF WORK.	
DESIGN RISKS HAVE BEEN INCLUDED IN AECOM'S ASSOCIATED SAFETY IN DESIGN WORKBOOK (60668625-ACM-GEN-08-RK-HW-0000001).	
REF.	HAZARD DESCRIPTION
 A	OVERHEAD POWER CABLES
 B	HIGHER THAN AVERAGE PEAK PEDESTRIAN TRAFFIC DUE TO "NEWBRIDGE PRIMARY SCHOOL" 30M TO THE NORTH OF THE PROPOSED WORKS
 C	SIGNPOST/ BOLLARD INSTALLATION



PROJECT

B&NES
LIVEABLE
NEIGHBOURHOODS

CLIENT

Bath & North East
Somerset Council

Improving People's Lives

CONSULTANT

AECOM

3rd Floor, Portwall Place, Portwall
Bristol BS1 6NA
United Kingdom
+44 (0) 117 9017000
www.aecom.com

- NOTES
- THIS DRAWING IS PRODUCED ON TOPOGRAPHICAL SURVEY RECEIVED FROM B&NES COUNCIL ON 08/10/2024 (FILENAME: 60668625-ACM-VTOL-15-M2-VT-0000001).
 - DIMENSIONS AND LEVELS ARE IN METRES UNLESS OTHERWISE SPECIFIED.
 - DO NOT SCALE FROM THESE DRAWINGS, USE PRINTED DIMENSIONS ONLY.
 - ANY DISCREPANCIES BETWEEN ON SITE CONDITION AND DESIGN IS TO BE BROUGHT TO THE ATTENTION OF THE SITE ENGINEER.
 - FOR THE DESIGN RISK REGISTER, REFER TO 60668625-ACM-GEN-15-ARK-SHW-0000001
 - FOR THE OVERVIEW PLAN, REFER TO 60668625-ACM-HG-CZ-DR-SHW-0100001.
 - FOR SITE CLEARANCE DRAWINGS, REFER TO DRAWING SERIES 200, DRAINAGE 500, PAVEMENTS 700, ROAD MARKINGS AND TRAFFIC SIGNS 1200.
 - FOR STANDARD DETAILS, REFER TO DRAWING 60668625-ACM-HG-CZ-DR-SHW-2600000.

- KEY
- EXTENT OF WORKS BOUNDARY
 - SIGNPOST AND PLATE TO BE REMOVED OFF SITE
 - PROPOSED SIGN POST AND PLATE
 - EXISTING SIGN POST AND PLATE TO BE RETAINED
 - PROPOSED ROAD MARKINGS
 - ROAD MARKING FOR REMOVAL
 - INSTALL PROPOSED BOLLARD AND FOUNDATION ACCORDING TO MANUFACTURER'S DIRECTIONS
 - UTILITIES COVERS TO REMAIN IN SITU AND ADJUSTED TO SUITE PROPOSED LEVELS
 - UTILITIES COVERS TO BE RELOCATED AND ADJUSTED TO SUITE PROPOSED LEVELS
 - EXISTING LIGHTING COLUMN TO REMAIN

CLIENT COMMENTS	TD	LD	15/10/25	P01
	BY	APP	DATE	SUFFIX

PROJECT MANAGEMENT INITIALS

DESIGNED: TD CHECKED: DM APPROVED: LD

INTERNAL PROJECT NUMBER SCALE

60668625 1:200

STATUS SUITABILITY

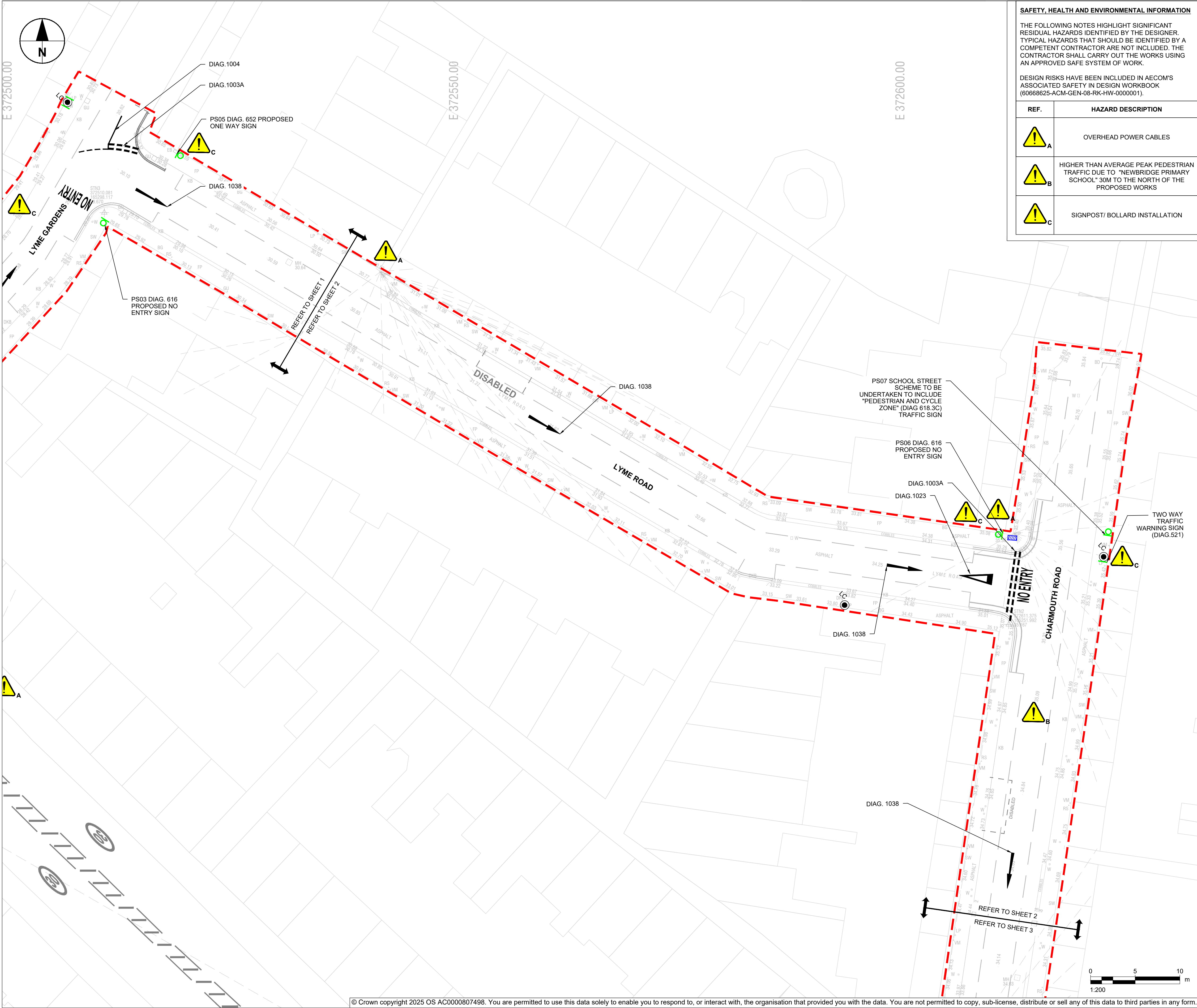
For external acceptance S5




SHEET TITLE

B&NES LIVEABLE NEIGHBOURHOODS
2D DETAILED DESIGN
GENERAL ARRANGEMENT
LYME ROAD PHASE 1 SHEET 1 OF 3

DRAWING NUMBER REV

60668625 -ACM -HGN -15 -DR -HW-0100 005 P01



SAFETY, HEALTH AND ENVIRONMENTAL INFORMATION	
THE FOLLOWING NOTES HIGHLIGHT SIGNIFICANT RESIDUAL HAZARDS IDENTIFIED BY THE DESIGNER. TYPICAL HAZARDS THAT SHOULD BE IDENTIFIED BY A COMPETENT CONTRACTOR ARE NOT INCLUDED. THE CONTRACTOR SHALL CARRY OUT THE WORKS USING AN APPROVED SAFE SYSTEM OF WORK.	
DESIGN RISKS HAVE BEEN INCLUDED IN AECOM'S ASSOCIATED SAFETY IN DESIGN WORKBOOK (60668625-ACM-GEN-08-RK-HW-0000001).	
REF.	HAZARD DESCRIPTION
 A	OVERHEAD POWER CABLES
 B	HIGHER THAN AVERAGE PEAK PEDESTRIAN TRAFFIC DUE TO "NEWBRIDGE PRIMARY SCHOOL" 30M TO THE NORTH OF THE PROPOSED WORKS
 C	SIGNPOST/ BOLLARD INSTALLATION



PROJECT

**B&NES
LIVEABLE
NEIGHBOURHOODS**

CLIENT

**Bath & North East
Somerset Council**











Improving People's Lives

CONSULTANT

AECOM

3rd Floor, Portwall Place, Portwall
Bristol BS1 6NA
United Kingdom
+44 (0) 117 9017000
www.aecom.com

- NOTES
- THIS DRAWING IS PRODUCED ON TOPOGRAPHICAL SURVEY RECEIVED FROM B&NES COUNCIL ON 08/10/2024 (FILENAME: 60668625-ACM-VTOL-15-M2-VT-0000001).
 - DIMENSIONS AND LEVELS ARE IN METRES UNLESS OTHERWISE SPECIFIED.
 - DO NOT SCALE FROM THESE DRAWINGS, USE PRINTED DIMENSIONS ONLY.
 - ANY DISCREPANCIES BETWEEN ON SITE CONDITION AND DESIGN IS TO BE BROUGHT TO THE ATTENTION OF THE SITE ENGINEER.
 - FOR THE DESIGN RISK REGISTER, REFER TO 60668625-ACM-GEN-15-ARK-SHW-0000001
 - FOR THE OVERVIEW PLAN, REFER TO 60668625-ACM-HG-CZ-DR-SHW-0100001.
 - FOR SITE CLEARANCE DRAWINGS, REFER TO DRAWING SERIES 200, DRAINAGE 500, PAVEMENTS 700, ROAD MARKINGS AND TRAFFIC SIGNS 1200.
 - FOR STANDARD DETAILS, REFER TO DRAWING 60668625-ACM-HG-CZ-DR-SHW-2600000.

- KEY
-  EXTENT OF WORKS BOUNDARY
 -  SIGNPOST AND PLATE TO BE REMOVED OFF SITE
 -  PROPOSED SIGN POST AND PLATE
 -  EXISTING SIGN POST AND PLATE TO BE RETAINED
 -  PROPOSED ROAD MARKINGS
 -  ROAD MARKING FOR REMOVAL
 -  INSTALL PROPOSED BOLLARD AND FOUNDATION ACCORDING TO MANUFACTURER'S DIRECTIONS
 -  UTILITIES COVERS TO REMAIN IN SITU AND ADJUSTED TO SUITE PROPOSED LEVELS
 -  UTILITIES COVERS TO BE RELOCATED AND ADJUSTED TO SUITE PROPOSED LEVELS
 -  EXISTING LIGHTING COLUMN TO REMAIN

CLIENT COMMENTS	TD	LD	15/10/25	P01
	BY	APP	DATE	SUFFIX

PROJECT MANAGEMENT INITIALS

DESIGNED: TD CHECKED: DM APPROVED: LD

INTERNAL PROJECT NUMBER SCALE

1:200

STATUS SUITABILITY

For external acceptance S5

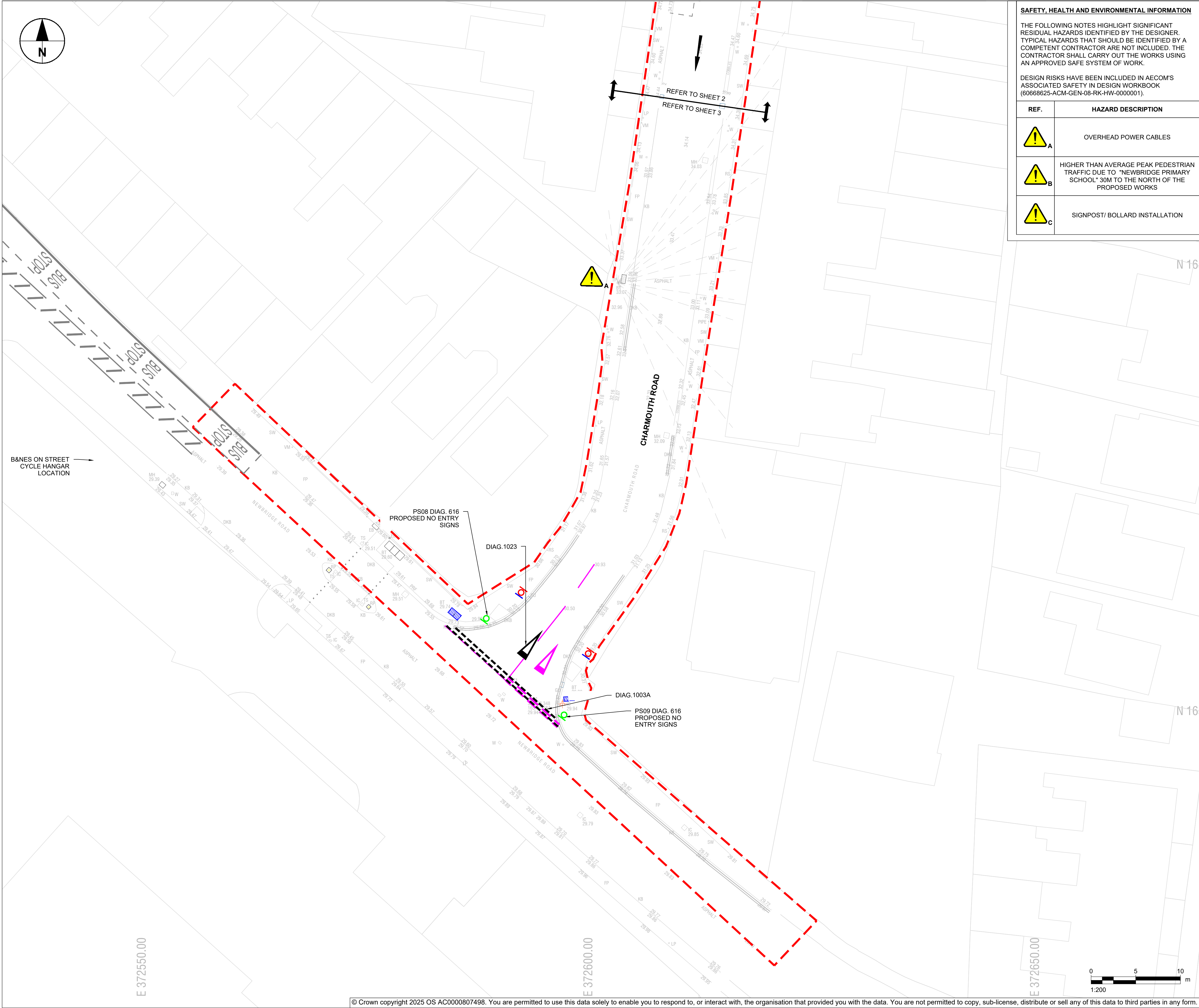
SHEET TITLE

B&NES LIVABLE NEIGHBOURHOODS
2D DETAILED DESIGN
GENERAL ARRANGEMENT
LYME ROAD PHASE 1 SHEET 2 OF 3

DRAWING NUMBER REV

Project Originator Volume Location Type Role MCHW No.

60668625-ACM-HGN-15 -DR -HW-0100 006 P01



SAFETY, HEALTH AND ENVIRONMENTAL INFORMATION

THE FOLLOWING NOTES HIGHLIGHT SIGNIFICANT RESIDUAL HAZARDS IDENTIFIED BY THE DESIGNER. TYPICAL HAZARDS THAT SHOULD BE IDENTIFIED BY A COMPETENT CONTRACTOR ARE NOT INCLUDED. THE CONTRACTOR SHALL CARRY OUT THE WORKS USING AN APPROVED SAFE SYSTEM OF WORK.

DESIGN RISKS HAVE BEEN INCLUDED IN AECOM'S ASSOCIATED SAFETY IN DESIGN WORKBOOK (60668625-ACM-GEN-08-RK-HW-0000001).

REF.	HAZARD DESCRIPTION
A	OVERHEAD POWER CABLES
B	HIGHER THAN AVERAGE PEAK PEDESTRIAN TRAFFIC DUE TO "NEWBRIDGE PRIMARY SCHOOL" 30M TO THE NORTH OF THE PROPOSED WORKS
C	SIGNPOST/ BOLLARD INSTALLATION

PROJECT

**B&NES
LIVEABLE
NEIGHBOURHOODS**

CLIENT

**Bath & North East
Somerset Council**

Improving People's Lives

CONSULTANT

AECOM

3rd Floor, Portwall Place, Portwall
Bristol BS1 6NA
United Kingdom
+44 (0) 117 9017000
www.aecom.com

NOTES

- THIS DRAWING IS PRODUCED ON TOPOGRAPHICAL SURVEY RECEIVED FROM B&NES COUNCIL ON 08/10/2024 (FILENAME: 60668625-ACM-VTOL-15-M2-VT-0000001).
- DIMENSIONS AND LEVELS ARE IN METRES UNLESS OTHERWISE SPECIFIED.
- DO NOT SCALE FROM THESE DRAWINGS, USE PRINTED DIMENSIONS ONLY.
- ANY DISCREPANCIES BETWEEN ON SITE CONDITION AND DESIGN IS TO BE BROUGHT TO THE ATTENTION OF THE SITE ENGINEER.
- FOR THE DESIGN RISK REGISTER, REFER TO 60668625-ACM-GEN-15-ARK-SHW-0000001
- FOR THE OVERVIEW PLAN, REFER TO 60668625-ACM-HG-CZ-DR-SHW-0100001.
- FOR SITE CLEARANCE DRAWINGS, REFER TO DRAWING SERIES 200, DRAINAGE 500, PAVEMENTS 700, ROAD MARKINGS AND TRAFFIC SIGNS 1200.
- FOR STANDARD DETAILS, REFER TO DRAWING 60668625-ACM-HG-CZ-DR-SHW-2600000.

KEY

EXTENT OF WORKS BOUNDARY

SIGNPOST AND PLATE TO BE REMOVED OFF SITE

PROPOSED SIGN POST AND PLATE

EXISTING SIGN POST AND PLATE TO BE RETAINED

PROPOSED ROAD MARKINGS

ROAD MARKING FOR REMOVAL

INSTALL PROPOSED BOLLARD AND FOUNDATION ACCORDING TO MANUFACTURER'S DIRECTIONS

UTILITIES COVERS TO REMAIN IN SITU AND ADJUSTED TO SUITE PROPOSED LEVELS

UTILITIES COVERS TO BE RELOCATED AND ADJUSTED TO SUITE PROPOSED LEVELS

EXISTING LIGHTING COLUMN TO REMAIN

CLIENT COMMENTS	TD	LD	15/10/25	P01
REVISION DETAILS	BY	APP	DATE	SUFFIX

PROJECT MANAGEMENT INITIALS

DESIGNED: TD CHECKED: DM APPROVED: LD

INTERNAL PROJECT NUMBER **SCALE**

1:200

STATUS **SUITABILITY**

For external acceptance S5

SHEET TITLE

B&NES LIVABLE NEIGHBOURHOODS
2D DETAILED DESIGN
GENERAL ARRANGEMENT
LYME ROAD PHASE 1 SHEET 3 OF 3

DRAWING NUMBER **REV**

Project — Originator — Volume — Location — Type — Role — MCHW No.

60668625-ACM-HGN -15 -DR -HW-0100 007 P01