

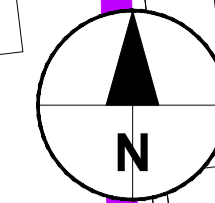
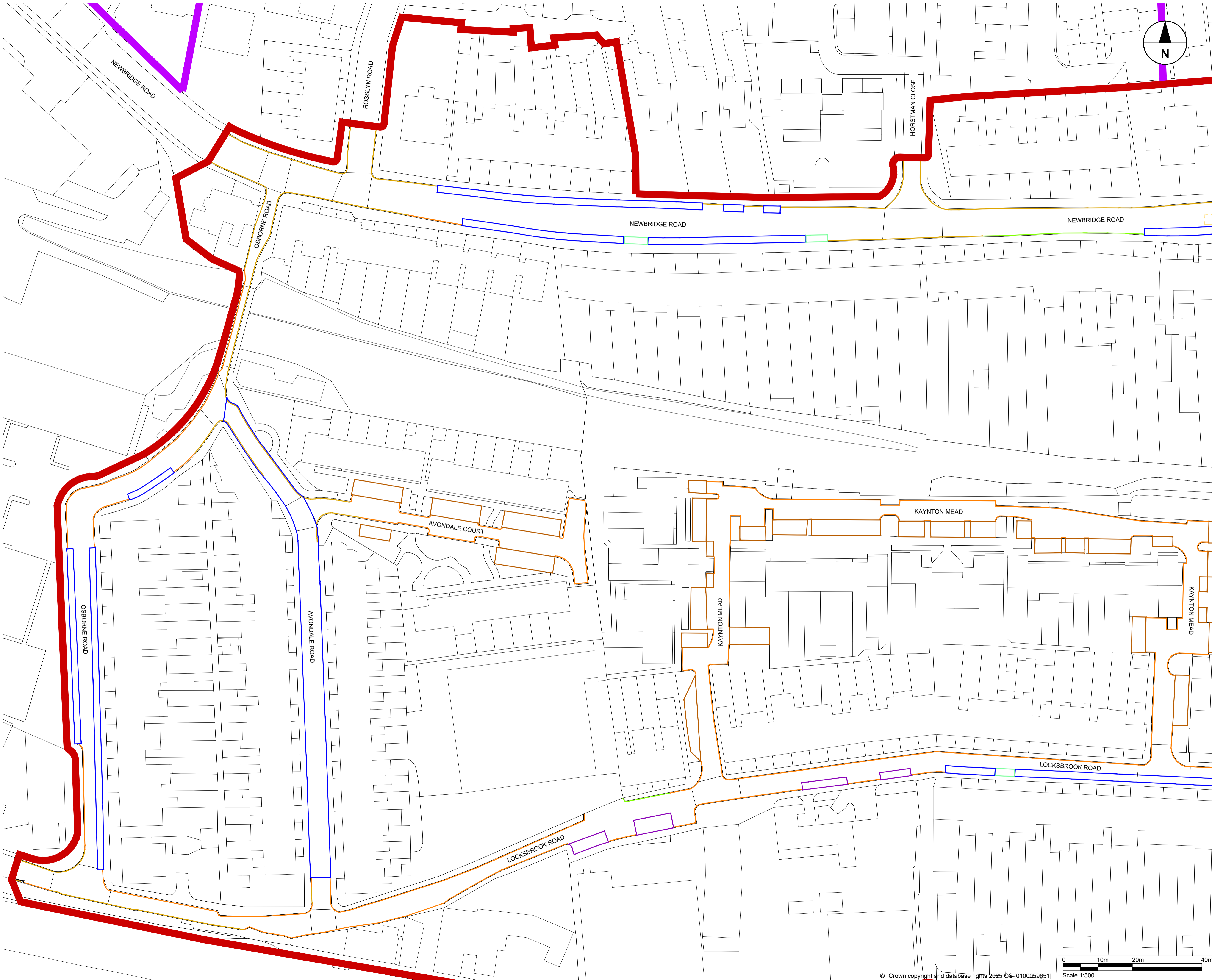
KEY

| | |
|------------------------------|--|
| EXISTING FEATURES | |
| | EXISTING RESIDENT PARKING ZONE BOUNDARY |
| | EXISTING DOUBLE YELLOW LINES |
| | EXISTING SINGLE YELLOW LINES |
| | EXISTING PRIVATE BAYS |
| | EXISTING H-BARS |
| | EXISTING BUS STOPS |
| PROPOSED RPZ FEATURES | |
| | PROPOSED RESIDENT PARKING ZONE BOUNDARY |
| | PROPOSED SINGLE YELLOW LINES |
| | PROPOSED PERMIT PARKING / ADVISORY DISABLED BAYS 8am-6pm |
| | PROPOSED DOUBLE YELLOW LINES |
| | PROPOSED RESIDENTS PERMIT HOLDER ONLY AREAS/BAYS |
| | PROPOSED DUAL-USE BAYS (PERMIT HOLDERS OR 2 hrs NO RETURN WITHIN 1 HR) 8am - 6pm |

ISSUE/REVISION

| NO | DATE | DESCRIPTION |
|-----|------------|------------------------------|
| P05 | 26/06/2026 | Key and restrictions updated |
| P04 | 24/06/2026 | Key Updated |
| P03 | 08/06/2026 | Updates on Newbridge Rd |
| P02 | 29/05/2026 | Updates on Osbourne St |
| P01 | 13/05/2026 | First Issue |
| I/R | DATE | DESCRIPTION |

This drawing has been prepared for the use of AECOM's client. It may not be used, modified, reproduced or relied upon by third parties, except as agreed by AECOM or as required by law. AECOM accepts no responsibility, and denies any liability, whatsoever, to any party that uses or relies on this drawing without AECOM's express written consent. Do not scale this document. All measurements must be obtained from the stated dimensions.

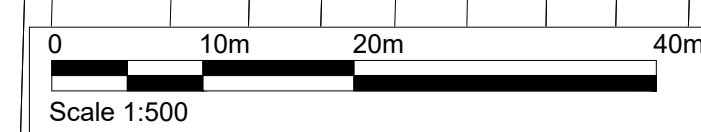


KEY

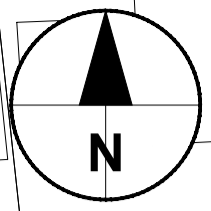
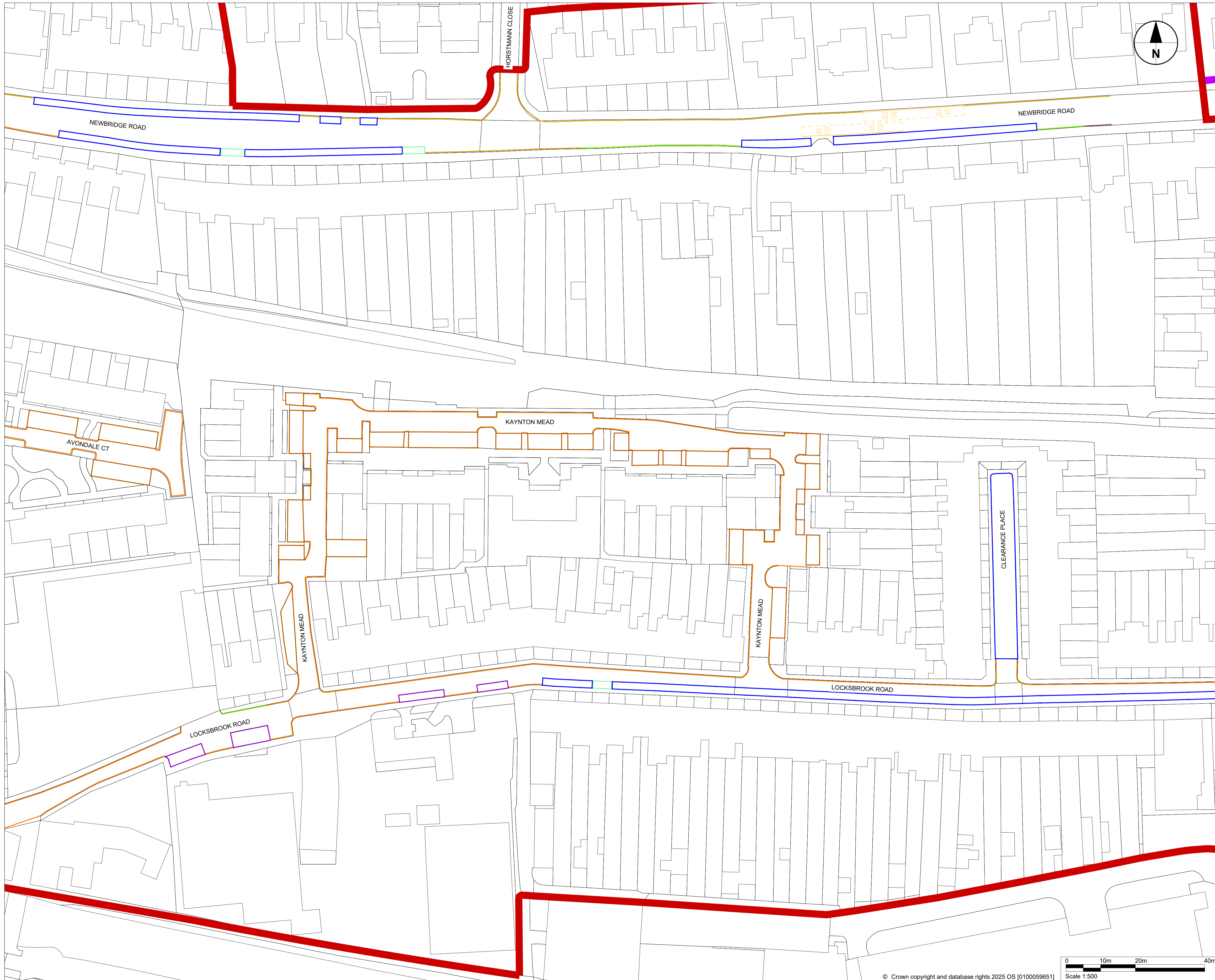
| | |
|------------------------------|--|
| | EXISTING RESIDENT PARKING ZONE BOUNDARY |
| | EXISTING DOUBLE YELLOW LINES |
| | EXISTING SINGLE YELLOW LINES |
| | EXISTING PRIVATE BAYS |
| | EXISTING H-BARS |
| | EXISTING BUS STOPS |
| PROPOSED RPZ FEATURES | |
| | PROPOSED RESIDENT PARKING ZONE BOUNDARY |
| | PROPOSED SINGLE YELLOW LINES |
| | PROPOSED PERMIT PARKING / ADVISORY DISABLED BAYS 8am-6pm |
| | PROPOSED DOUBLE YELLOW LINES |
| | PROPOSED RESIDENTS PERMIT HOLDER ONLY AREAS/BAYS |
| | PROPOSED DUAL-USE BAYS (PERMIT HOLDERS OR 2 hrs NO RETURN WITHIN 1 HR) 8am - 6pm |

ISSUE/REVISION

| I/R | DATE | DESCRIPTION |
|-----|------------|------------------------------|
| P05 | 26/06/2026 | Key and restrictions updated |
| P04 | 24/06/2026 | Key Updated |
| P03 | 08/06/2026 | Updates on Newbridge Rd |
| P02 | 29/05/2026 | Updates on Osbourne St |
| P01 | 13/06/2026 | First Issue |



This drawing has been prepared for the use of AECOM's client. It may not be used, modified, reproduced or relied upon by third parties, except as agreed by AECOM or as required by law. AECOM accepts no responsibility, and denies any liability, whatsoever, to any party that uses or relies on this drawing without AECOM's express written consent. All measurements must be obtained from the stated dimensions.



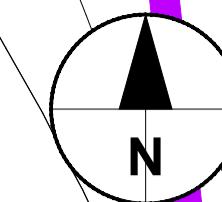
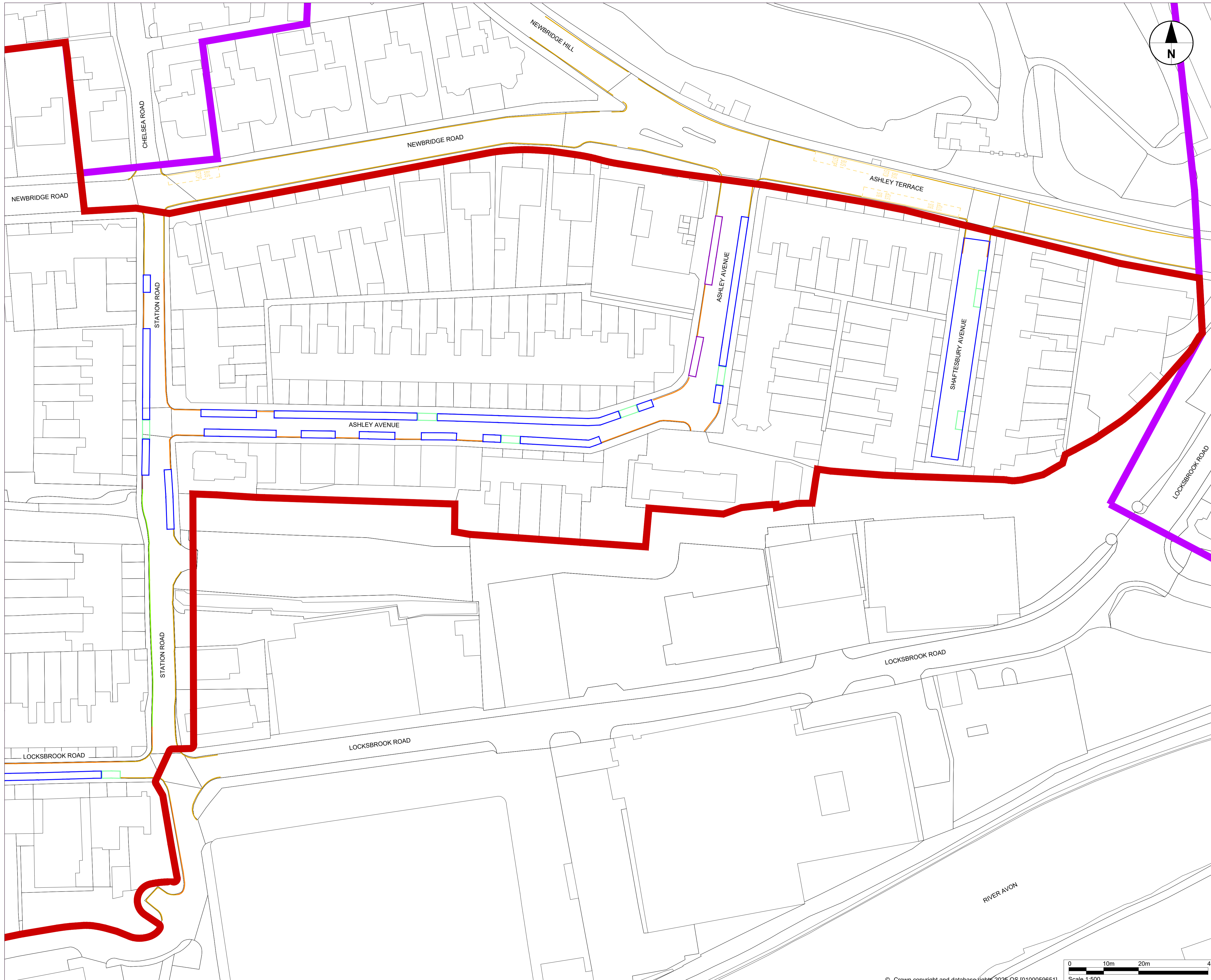
KEY

| | |
|------------------------------|--|
| EXISTING FEATURES | |
| | EXISTING RESIDENT PARKING ZONE BOUNDARY |
| | EXISTING DOUBLE YELLOW LINES |
| | EXISTING SINGLE YELLOW LINES |
| | EXISTING PRIVATE BAYS |
| | EXISTING H-BARS |
| | EXISTING BUS STOPS |
| PROPOSED RPZ FEATURES | |
| | PROPOSED RESIDENT PARKING ZONE BOUNDARY |
| | PROPOSED SINGLE YELLOW LINES |
| | PROPOSED PERMIT PARKING / ADVISORY DISABLED BAYS 8am-6pm |
| | PROPOSED DOUBLE YELLOW LINES |
| | PROPOSED RESIDENTS PERMIT HOLDER ONLY AREAS/BAYS |
| | PROPOSED DUAL-USE BAYS (PERMIT HOLDERS OR 2 hrs NO RETURN WITHIN 1 HR) 8am - 6pm |

ISSUE/REVISION

| I/R | DATE | DESCRIPTION |
|-----|------------|------------------------------|
| P05 | 26/06/2026 | Key and restrictions updated |
| P04 | 24/06/2026 | Key updated |
| P03 | 08/06/2026 | Updates on Newbridge Rd |
| P02 | 29/05/2026 | Updates on Osbourne St |
| P01 | 13/05/2026 | First Issue |

This drawing has been prepared for the use of AECOM's client. It may not be used, modified, reproduced or relied upon by third parties, except as agreed by AECOM or as required by law. AECOM accepts no responsibility, and denies any liability, whatsoever, to any party that uses or relies on this drawing without AECOM's express written consent. Do not scale this document. All measurements must be obtained from the stated dimensions.

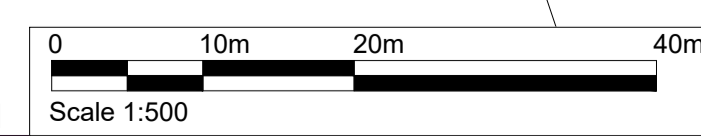


KEY

| | |
|------------------------------|--|
| EXISTING FEATURES | |
| | EXISTING RESIDENT PARKING ZONE BOUNDARY |
| | EXISTING DOUBLE YELLOW LINES |
| | EXISTING SINGLE YELLOW LINES |
| | EXISTING PRIVATE BAYS |
| | EXISTING H-BARS |
| | EXISTING BUS STOPS |
| PROPOSED RPZ FEATURES | |
| | PROPOSED RESIDENT PARKING ZONE BOUNDARY |
| | PROPOSED SINGLE YELLOW LINES |
| | PROPOSED PERMIT PARKING / ADVISORY DISABLED BAYS 8am-6pm |
| | PROPOSED DOUBLE YELLOW LINES |
| | PROPOSED RESIDENTS PERMIT HOLDER ONLY AREAS/BAYS |
| | PROPOSED DUAL-USE BAYS (PERMIT HOLDERS OR 2 hrs NO RETURN WITHIN 1 HR) 8am - 6pm |

ISSUE/REVISION

| I/R | DATE | DESCRIPTION |
|-----|------------|------------------------------|
| P05 | 26/06/2026 | Key and restrictions updated |
| P04 | 24/06/2026 | Key Updated |
| P03 | 08/06/2026 | Updates on Newbridge Rd |
| P02 | 29/05/2026 | Updates on Osbourne St |
| P01 | 13/05/2026 | First Issue |



This drawing has been prepared for the use of AECOM's client. It may not be used, modified, reproduced or relied upon by third parties, except as agreed by AECOM or as required by law. AECOM accepts no responsibility, and denies any liability whatsoever, to any party that uses or relies on this drawing without AECOM's express written consent. All measurements must be obtained from the stated dimensions.