

- THIS DRAWING IS PRODUCED ON TOPOGRAPHICAL SURVEY RECEIVED FROM B&NES COUNCIL ON 08/10/2024 (FILENAME: 60668625-ACM-VTOL-03-M2-VT-0000001).
- DIMENSIONS AND LEVELS ARE IN METRES UNLESS OTHERWISE SPECIFIED.
- DO NOT SCALE FROM THESE DRAWINGS, USE PRINTED DIMENSIONS ONLY.
- ANY DISCREPANCIES BETWEEN ON SITE CONDITION AND DESIGN IS TO BE BROUGHT TO THE ATTENTION OF THE SITE ENGINEER.
- FOR THE DESIGN RISK REGISTER, REFER TO 60668625-ACM-GEN-03-ARK-SHW-0000001
- FOR THE OVERVIEW PLAN, REFER TO 60668625-ACM-HG-CZ-DR-SHW-0100001.
- FOR SITE CLEARANCE DRAWINGS, REFER TO DRAWING SERIES 200, DRAINAGE 500, PAVEMENTS 700, ROAD MARKINGS AND TRAFFIC SIGNS 1200.
- FOR STANDARD DETAILS, REFER TO DRAWING 60668625-ACM-HG-CZ-DR-SHW-2600000.
- ALL SIGNS AND ROAD MARKINGS TO COMPLY WITH TSRGD

- EXTENT OF WORKS BOUNDARY
  - NEW KERB LINE
  - PROPOSED TEMPORARY EDGING TO TIE INTO EXISTING
  - PROPOSED CARRIAGEWAY
  - PROPOSED FOOTWAY CONSTRUCTION TO TIE INTO EXISTING
  - PROPOSED FOOTWAY RESURFACING
  - EXISTING GRASS VERGE TO REMAIN
  - PROPOSED BUFFER CONSTRUCTION
  - CONTROLLED \ UNCONTROLLED CROSSINGS
  - CORDUROY, LADDER AND TRAM PAVING
  - PROPOSED SIGN
  - BOLLARD
  - SIGNAL HEADS AND BELISHA BEACONS
  - ROAD MARKINGS
- KEY CONTINUES**

ISSUED FOR COMMENT	JL	HH	04/06/25	P01
ISSUED FOR DETAILED DESIGN	JL	HH	16/12/25	P02
REVISION DETAILS	BY	APP	DATE	SUFFIX

**PROJECT MANAGEMENT INITIALS**

DESIGNED: JL      CHECKED: DM      APPROVED: HH

**INTERNAL PROJECT NUMBER**      **SCALE**

60668625      1:250

**STATUS**      **SUITABILITY**

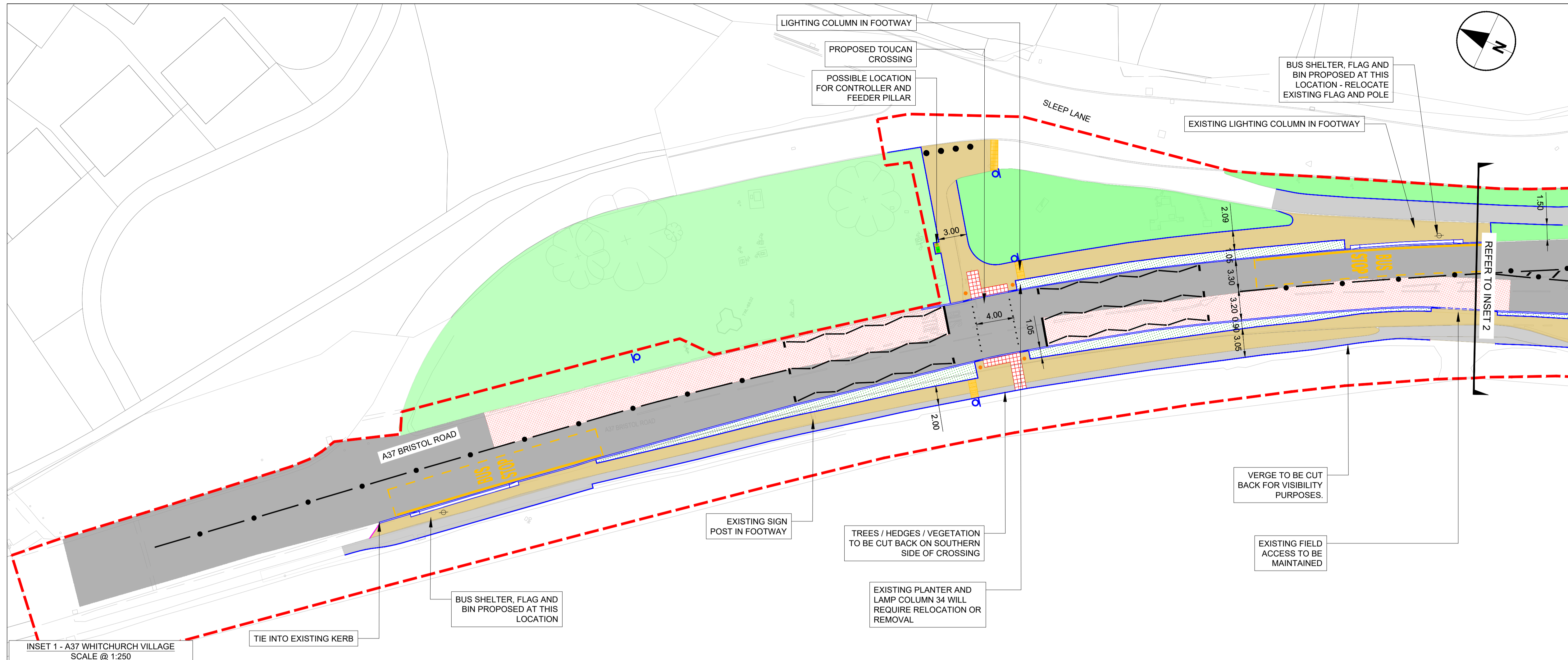
For internal review      S3

**SHEET TITLE**

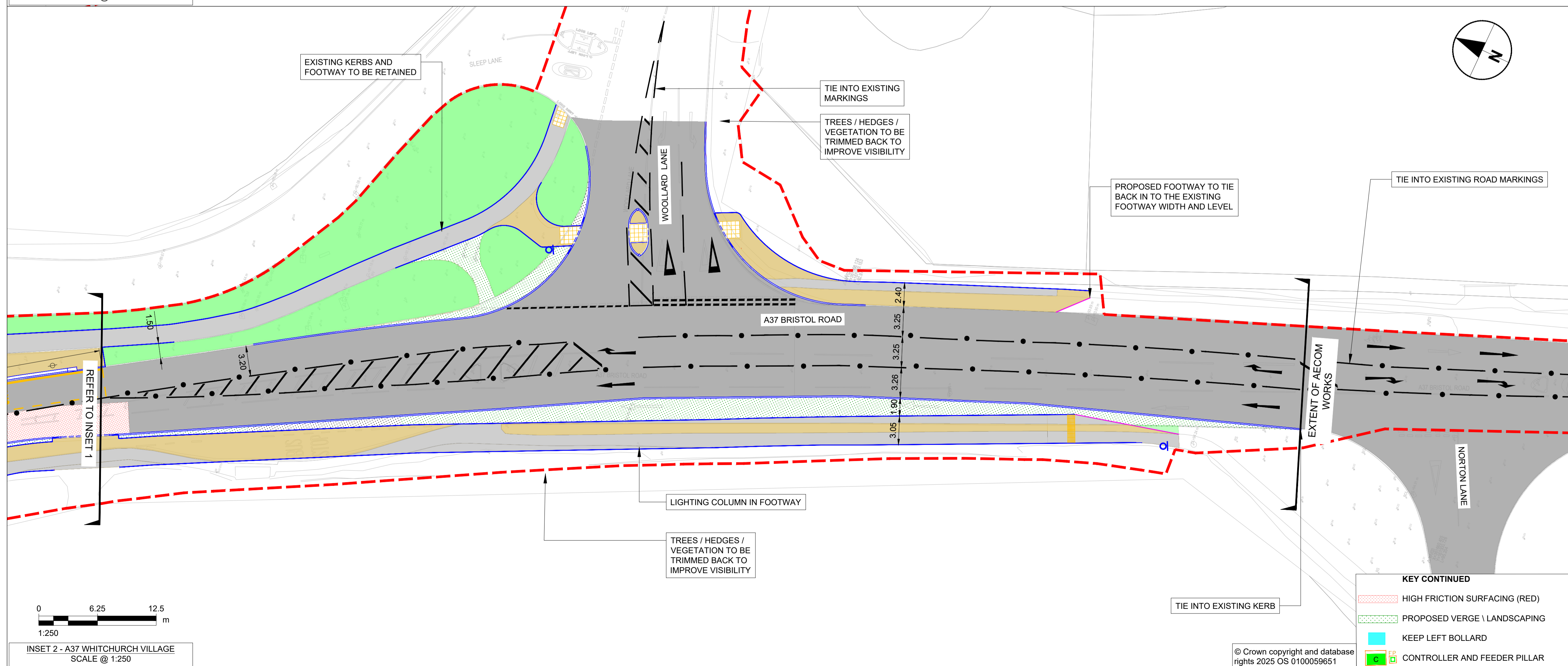
B&NES LIVEABLE NEIGHBOURHOODS  
2D PRELIMINARY DESIGN DRAWING  
WHITCHURCH AND QUEEN CHARLTON  
GENERAL ARRANGEMENT

**DRAWING NUMBER**      **REV**

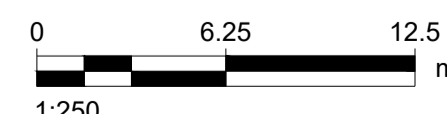
60668625-ACM-HGN-03 -DR -HW-0100 001      P02



INSET 1 - A37 WHITCHURCH VILLAGE  
SCALE @ 1:250



INSET 2 - A37 WHITCHURCH VILLAGE  
SCALE @ 1:250



- KEY CONTINUED**
- HIGH FRICTION SURFACING (RED)
  - PROPOSED VERGE \ LANDSCAPING
  - KEEP LEFT BOLLARD
  - CONTROLLER AND FEEDER PILLAR

This drawing has been prepared for the use of AECOM's client. It may not be used, modified, reproduced or relied upon by third parties, except as agreed by AECOM or as required by law. AECOM accepts no responsibility, and denies any liability whatsoever, to any party that uses or relies on this drawing without AECOM's express written consent. Do not scale this document. All measurements must be obtained from the stated dimensions.