

BATH AND NORTH EAST SOMERSET COUNCIL

(25-066) (VARIOUS ROADS, TEMPLE CLOUD)

(30 M.P.H / 40 M.P.H SPEED LIMIT) ORDER 2026

The Bath and North East Somerset Council (referred to as "the Council") in exercise of its powers under sections 1,2, 3, 4, 5, and Part IV of schedule 9, and sections 84(1) and 84(2) of the Road Traffic Regulation Act 1984 as amended (hereinafter referred to as "the Act of 1984") and of all other enabling powers, after consultation with the chief officer of police in accordance with Part III of Schedule 9 to the Act of 1984, hereby makes the following Order:-

Part 1: Implementation and Citation

1. This order is made on the 4th June 2026 and shall come into operation on the 18th June 2026 and may be cited as (25-066) (Various Roads, Temple Cloud) (30 M.P.H / 40 M.P.H Speed Limit) Order 2026.
2. Any reference in this Order to any enactment shall be construed as a reference to that enactment as amended by any subsequent enactment.

Part 2: Additions, Revocations and Modifications

1. The Bath and North East Somerset Council (Various Roads) (Speed Limits) (Consolidation) Order 2025 (as amended) is varied as provided by the following plans attached to schedule 1 in this Order.
2. The plan(s) attached to this Order are hereby attached to (25-066) (Various Roads, Temple Cloud) (30 M.P.H / 40 M.P.H Speed Limit) Order 2026 and forms part of that Order.

Given under the Common Seal of the Bath and North East Somerset Council the 4th day of June 2026.

THE COMMON SEAL of
BATH AND NORTH EAST
SOMERSET COUNCIL
was hereunto affixed in the
presence of:-

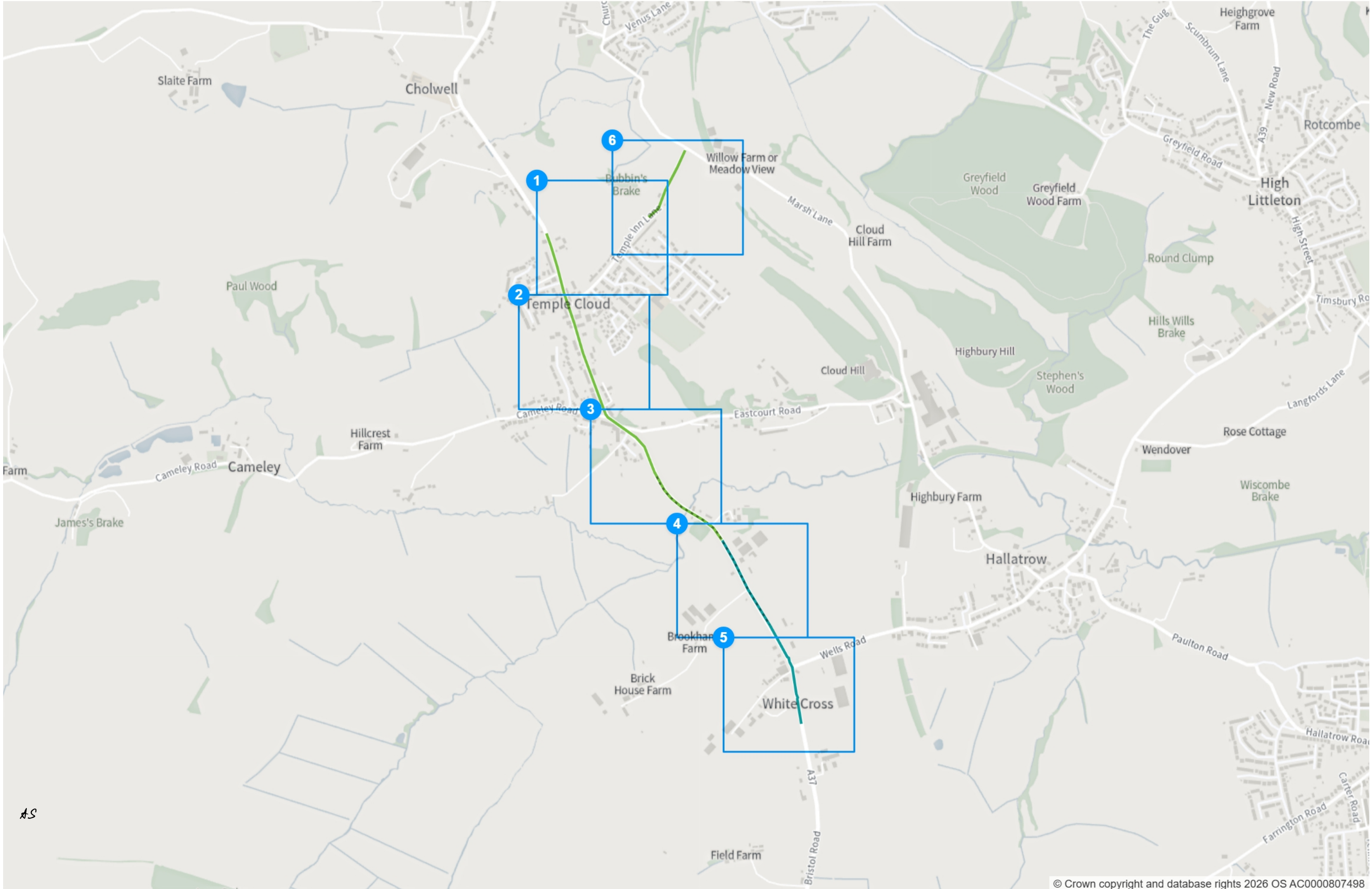


Sealed By: Bath & North East Somerset Council
Sealed Time: 2026/06/04 | 09:22 BST

AnneMarie Strong

Authorised signatory

Schedule 1



AS

Moving Order Guide

Map page indicator

Shows current map number against total and indicates if the legend is split over multiple pages eg. 2a, 2b, 2c

Change type

Indicates whether restrictions have been Added, Modified or Removed

Coloured spots

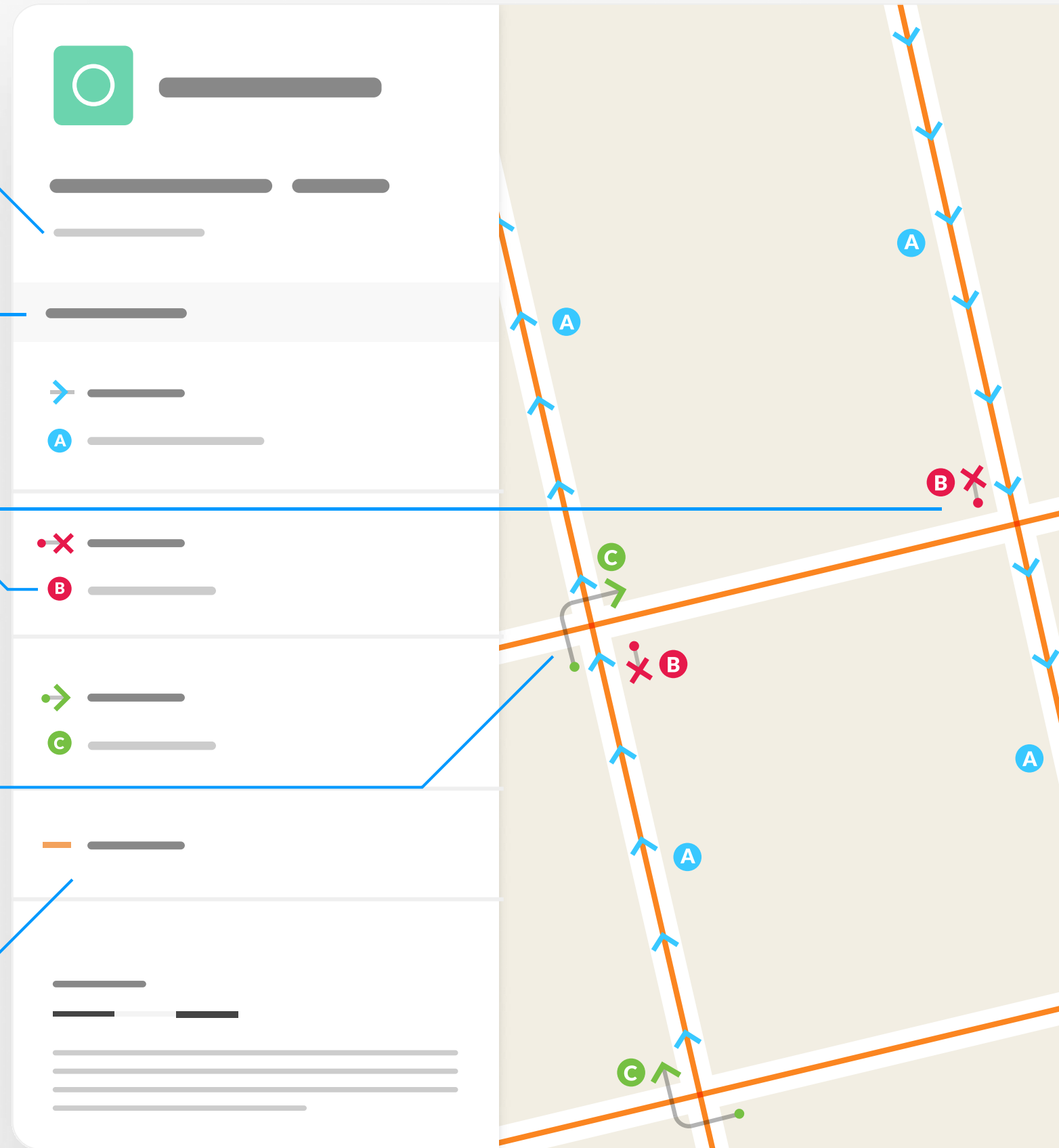
Restrictions with different attributes are marked with a lettered spot

Turn directions

Prohibited and prescribed turns start from the spot and end at the arrow to indicate the direction of travel

Restriction durations

Where no hours are specified the restriction applies at all times



(25-066) (Various Roads, Temple Cloud) (30 M.P.H / 40 M.P.H Speed Limit) Order 2026

Map 1 of 6 Made 04/06/26

MODIFIED

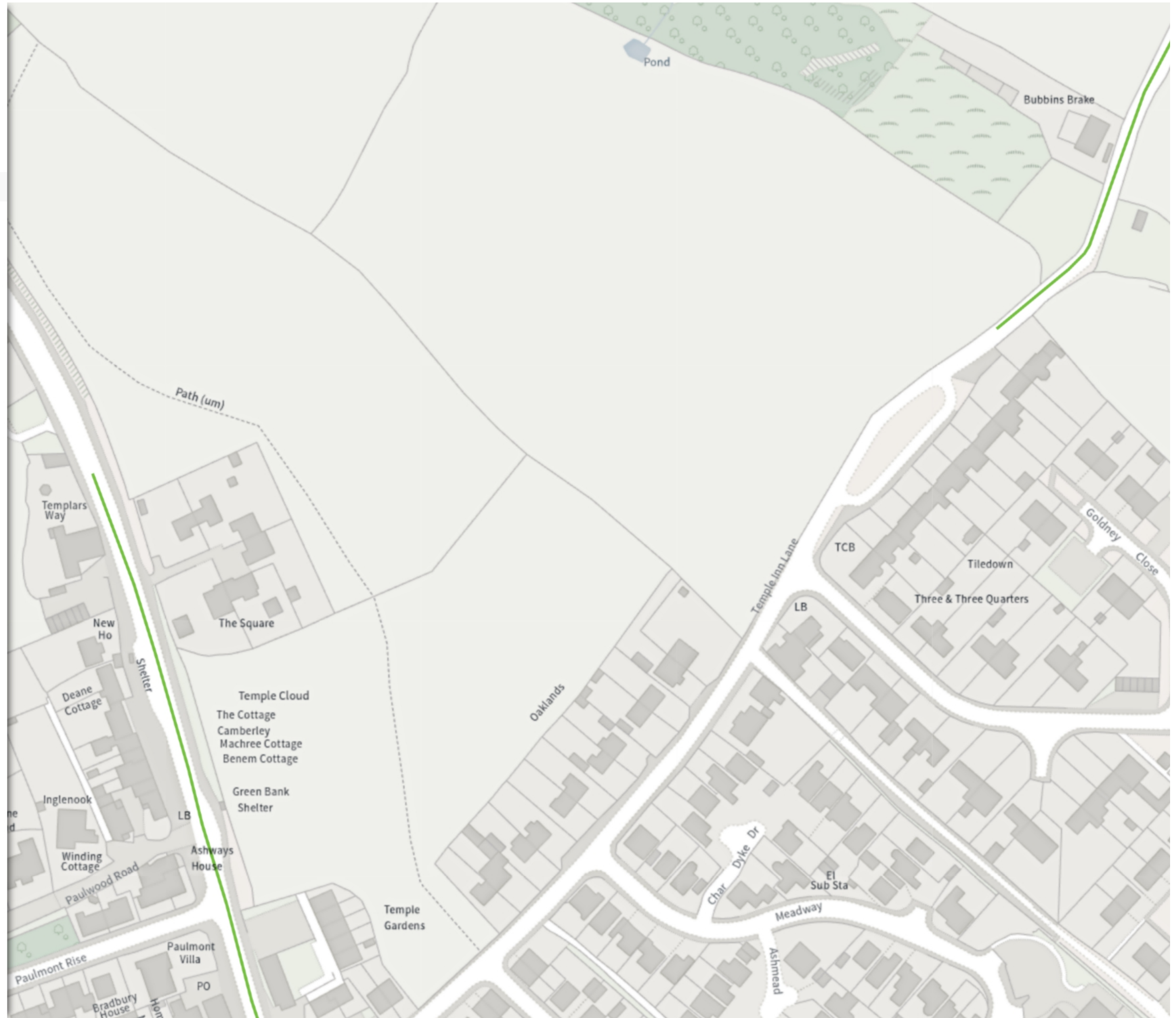
Speed limit (30 mph)
All day

AS

Scale: 1:1250 0 20 40 60m

NW 362081.079, 158475.298 SE 362513.945, 158091.79

© Crown copyright and database rights 2026 Ordnance Survey.
You are not permitted to copy, sub-license, distribute or sell any of this data to third parties in any form. Licence number AC0000807498



(25-066) (Various Roads, Temple Cloud) (30 M.P.H / 40 M.P.H Speed Limit) Order 2026

Map 3 of 6 Made 04/06/26

MODIFIED

Speed limit (30 mph)
All day

REMOVED

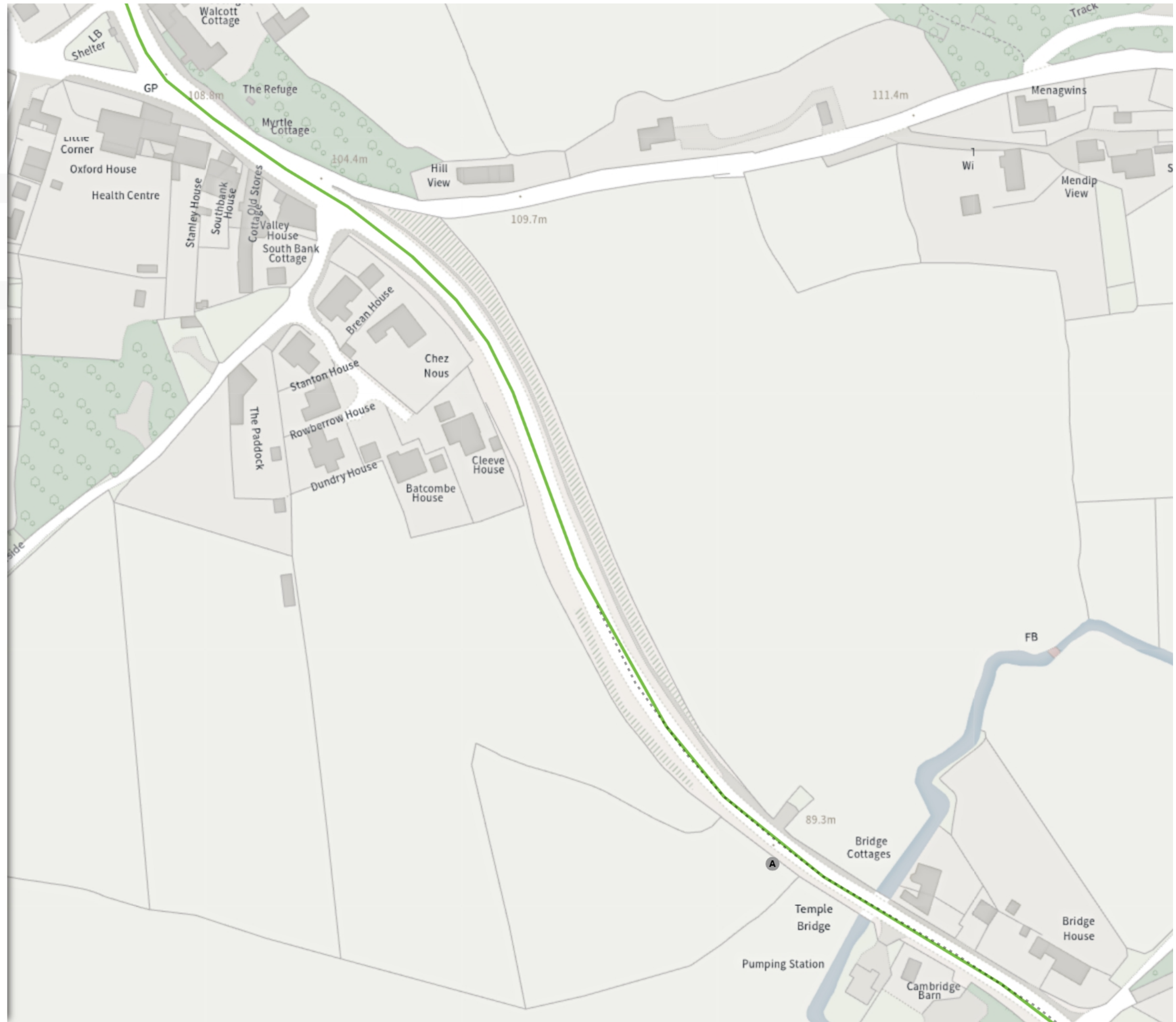
Speed limit (50 mph)
All day

AS

Scale: 1:1250 0 20 40 60m

NW 362252.118, 157720.097 SE 362685.061, 157336.548

© Crown copyright and database rights 2026 Ordnance Survey.
You are not permitted to copy, sub-license, distribute or sell any of this data to third parties in any form. Licence number AC0000807498



(25-066) (Various Roads, Temple Cloud) (30 M.P.H / 40 M.P.H Speed Limit) Order 2026

Map 4 of 6 Made 04/06/26

MODIFIED

Speed limit (30 mph)

All day

Speed limit (40 mph)

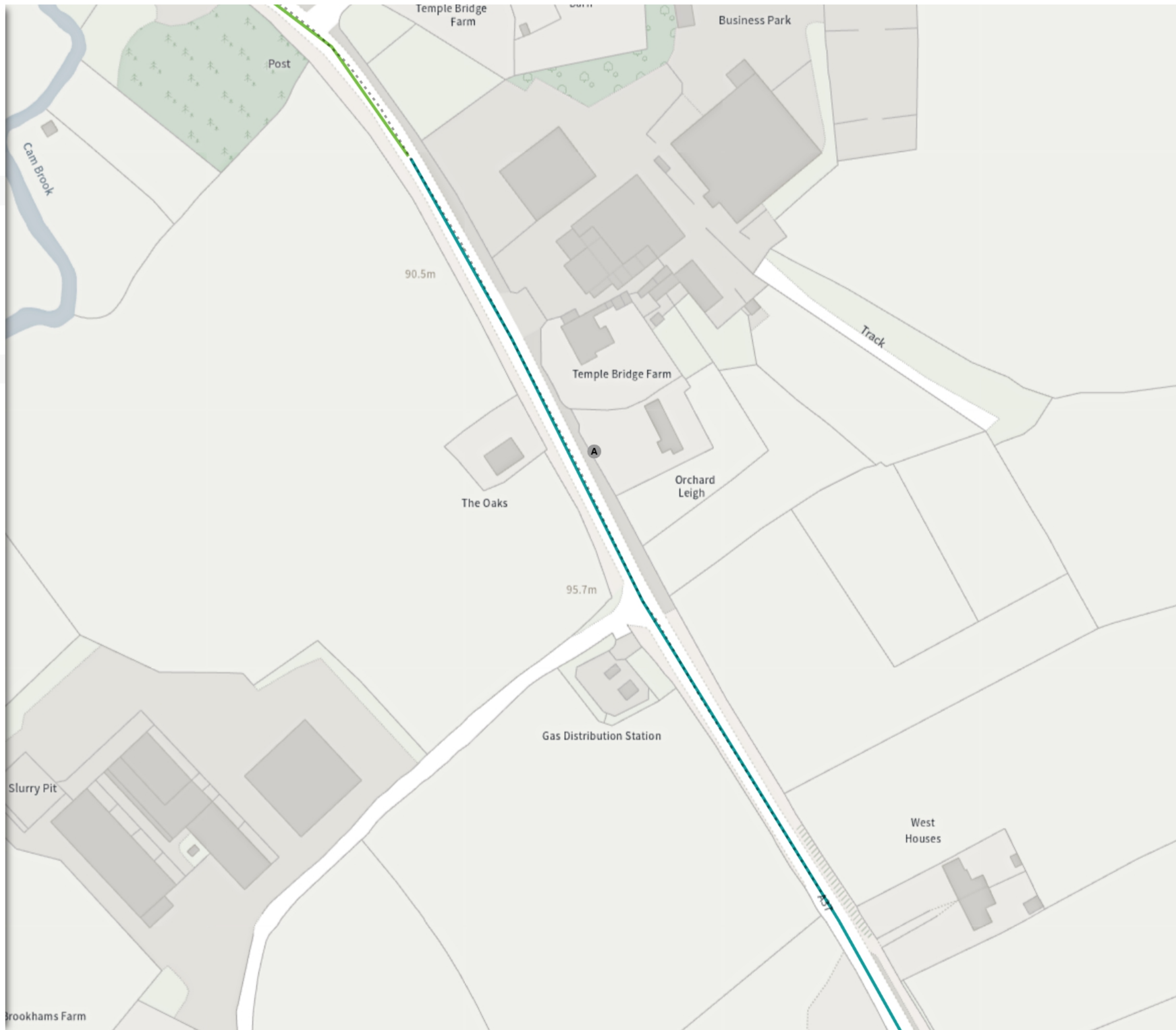
All day

REMOVED

Speed limit (50 mph)

All day

AS



Scale: 1:1250 0 20 40 60m

NW 362535.907, 157340.998 SE 362968.903, 156957.444

© Crown copyright and database rights 2026 Ordnance Survey.
You are not permitted to copy, sub-license, distribute or sell any of this data to third parties in any form. Licence number AC0000807498

(25-066) (Various Roads, Temple Cloud) (30 M.P.H / 40 M.P.H Speed Limit) Order 2026

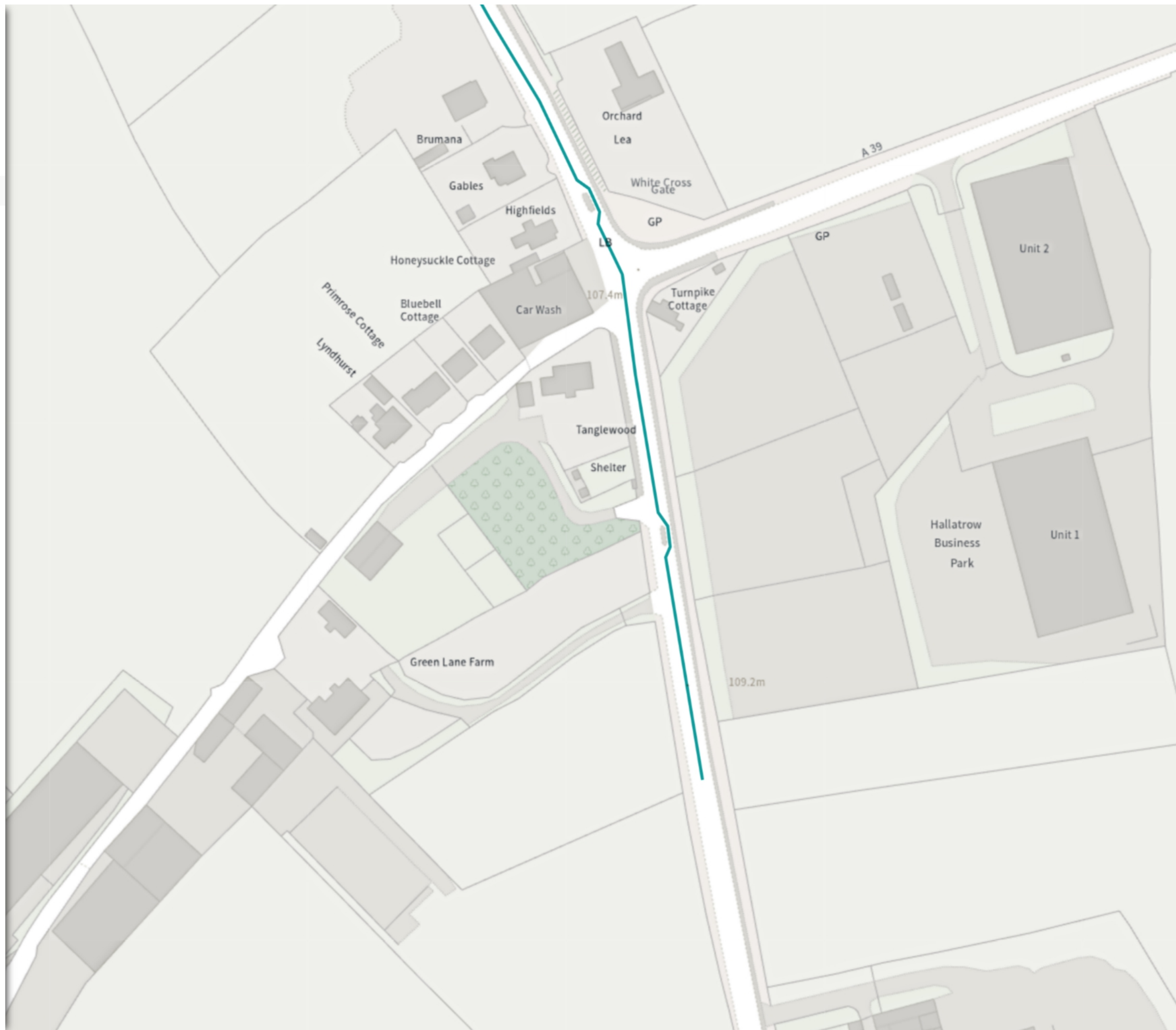
Map 5 of 6 Made 04/06/26

MODIFIED

Speed limit (40 mph)

All day

AS



Scale: 1:1250 0 20 40 60m

NW 362687.187, 156962.854 SE 363120.227, 156579.286

© Crown copyright and database rights 2026 Ordnance Survey.
You are not permitted to copy, sub-license, distribute or sell any of this data to third parties in any form. Licence number AC0000807498

(25-066) (Various Roads, Temple Cloud) (30 M.P.H / 40 M.P.H Speed Limit) Order 2026

Map 6 of 6 Made 04/06/26

MODIFIED

Speed limit (30 mph)

All day

AS

Scale: 1:1250 0 20 40 60m

NW 362331.197, 158606.359 SE 362764.07, 158222.881

© Crown copyright and database rights 2026 Ordnance Survey.
You are not permitted to copy, sub-license, distribute or sell any of this data to third parties in any form. Licence number AC0000807498

