

BATH AND NORTH EAST SOMERSET COUNCIL

(25-026) (VARIOUS ROADS, CENTRAL AREA, BATH) (PROHIBITION OF PARKING BETWEEN TIMES) (POLICE PARKING BAY) ORDER 2026

The Bath and North East Somerset Council (“the Council”) in exercise of its powers under sections 1, 2, 4, 32, 35, 45, 46, 49, 51, 53 and 63A of and Part IV of Schedule 9 to the Road Traffic Regulation Act 1984 (“the 1984 Act”) and of all other enabling powers, after consultation with the chief officer of police in accordance with Part III of Schedule 9 to the 1984 Act, makes the following order:-

Part 1: Implementation and Citation

1. This order is made on the 16th April 2026 and shall come into operation on the 1st May 2026 and may be cited as Bath and North East Somerset Council (25-026) (Various Roads, Central Area, Bath) (Prohibition of Parking Between Times) (Police Parking Bay) Order 2026.
2. Any reference in this Order to any enactment shall be construed as a reference to that enactment as amended by any subsequent enactment.

Part 2: Additions, Revocations and Modifications

1. The Bath and North East Somerset Council (Various Roads, Bath and North East Somerset) (Prohibition of stopping, waiting, loading and parking places) (Consolidation) Order 2024 (as amended) is varied as provided by the following plans attached to schedule 1 in this Order.
2. The plan(s) attached to this Order are hereby attached to The Bath and North East Somerset Council (25-026) (Various Roads, Central Area, Bath) (Prohibition of Parking Between Times) (Police Parking Bay) Order 2026 and forms part of that Order.

Given under the Common Seal of the Bath and North East Somerset Council the 16th day of April 2026.

THE COMMON SEAL of
BATH AND NORTH EAST
SOMERSET COUNCIL
was hereunto affixed in the
presence of:-

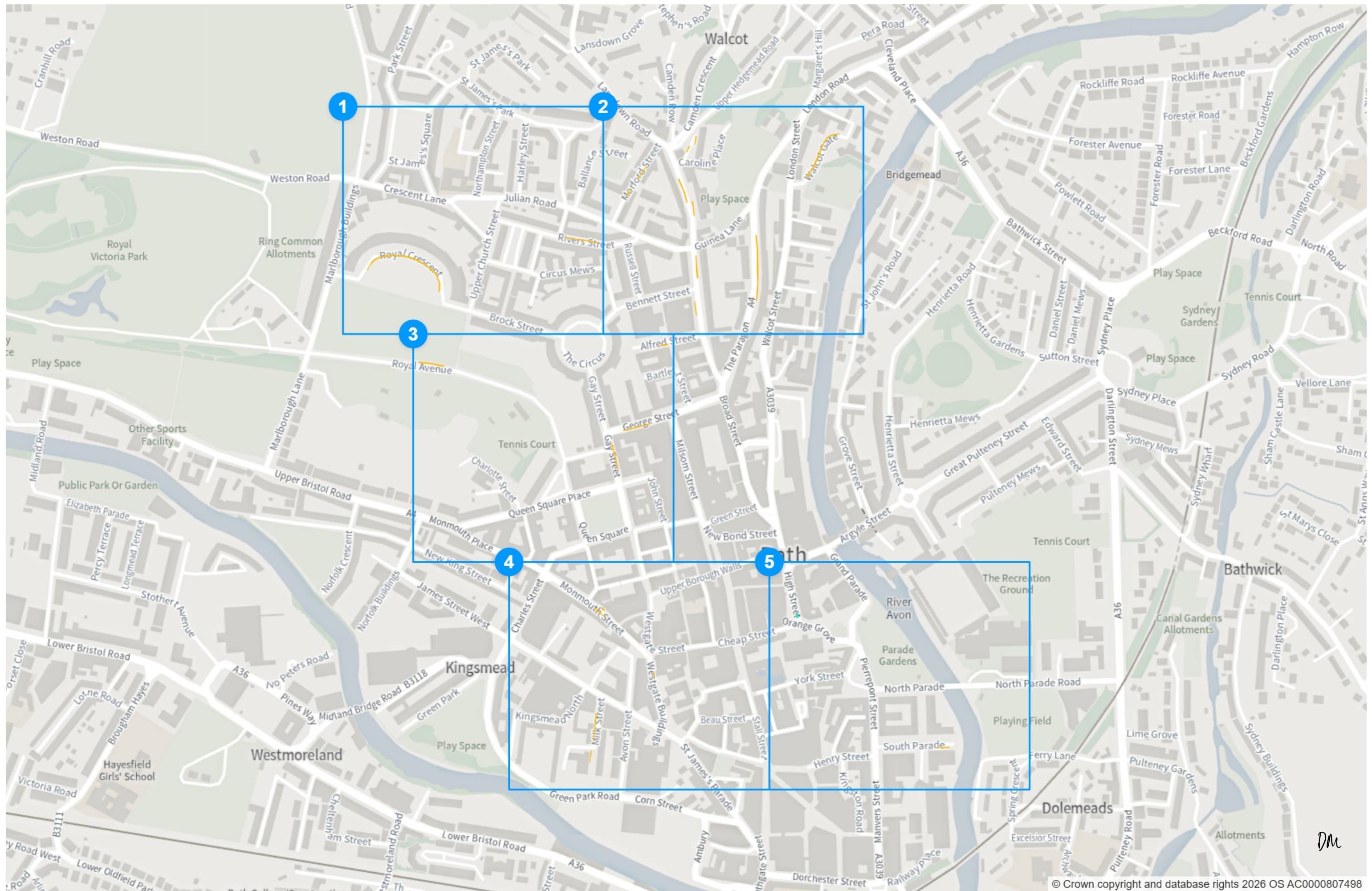


Sealed By: Bath & North East Somerset Council
Sealed Time: 2026/04/16 | 09:45 BST

Donna Marks

Authorised signatory

SCHEDULE 1



DM

Static Order Guide

Map page indicator

Shows current map number against total and indicates if the legend is split over multiple pages eg. 2a, 2b, 2c

Change type

Indicates whether restrictions have been Added, Modified or Removed

Coloured spots

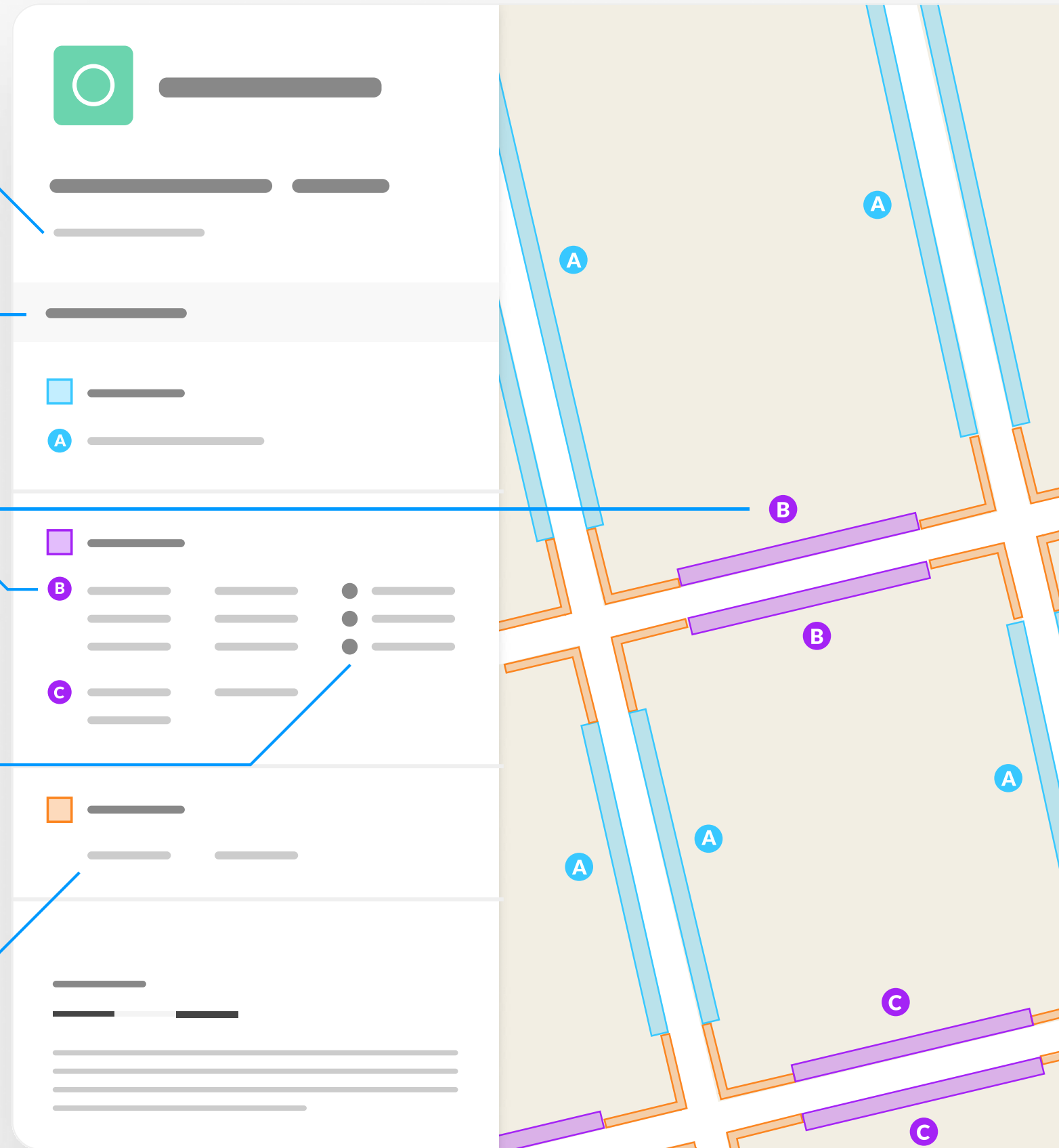
Restrictions with different attributes are marked with a lettered spot

Restriction icons

- ⊕ Min stay
- ⊕ Max stay
- ⊘ No return
- 🕒 Tariff hours
- 📅 Up to
- 🛢 Fuel surcharge
- ⓔ Event day
- 📄 Emissions pricing

Restriction durations

Where no months or days are specified, restrictions apply all year and all week



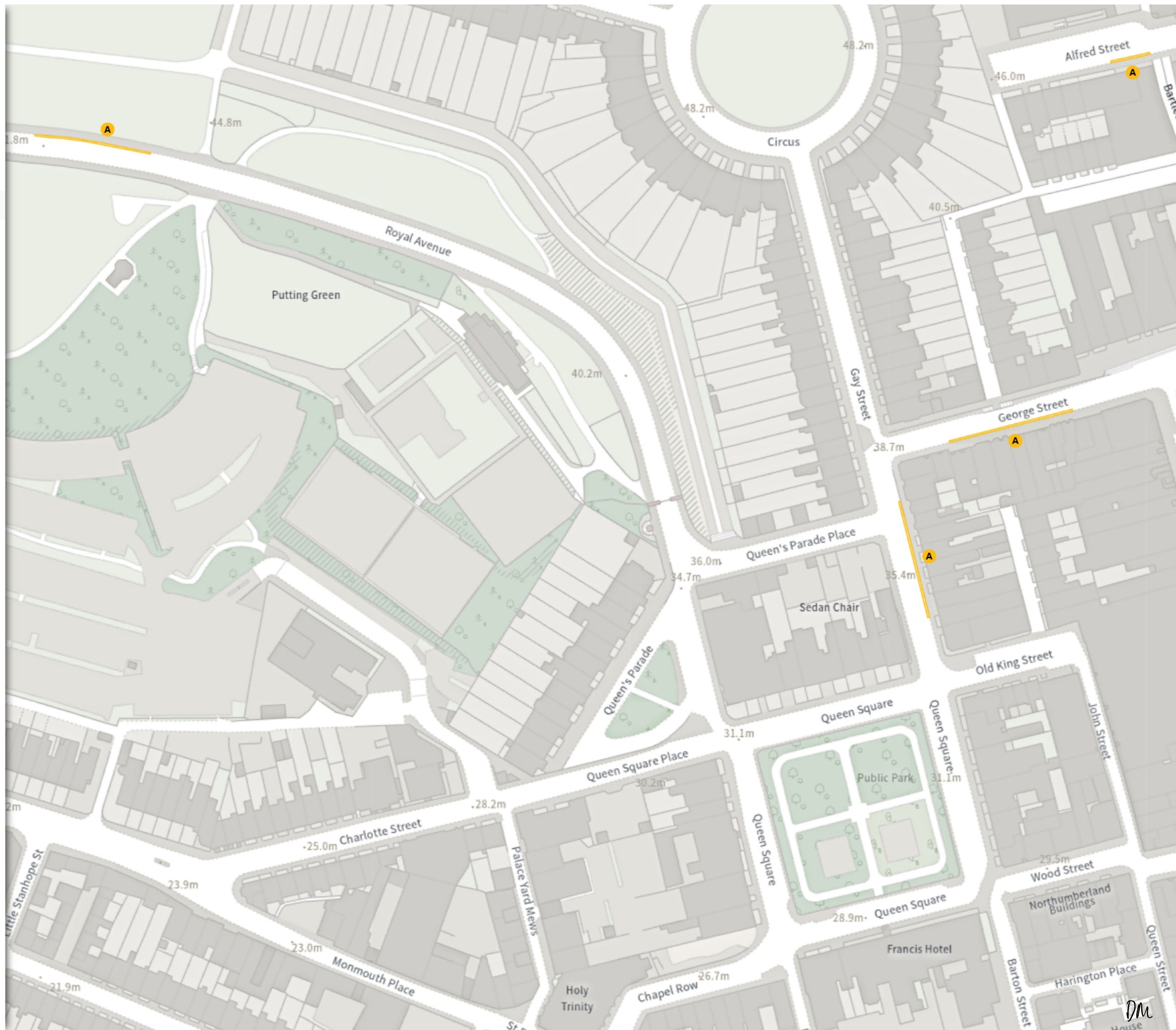
25-026 - (Various Roads, Central Area, Bath)
(Prohibition of Parking Between Times) (Police Parking Bay) Order 2026

Map 3 of 5 Made 01/05/26

MODIFIED

No waiting

08:00-18:00



Scale: 1:1250 0 20 40 60m

NW 374478.911, 165292.487 SE 374912.112, 164910.54

© Crown copyright and database rights 2026 Ordnance Survey.
You are not permitted to copy, sub-license, distribute or sell any of this data to third parties in any form. Licence number AC0000807498

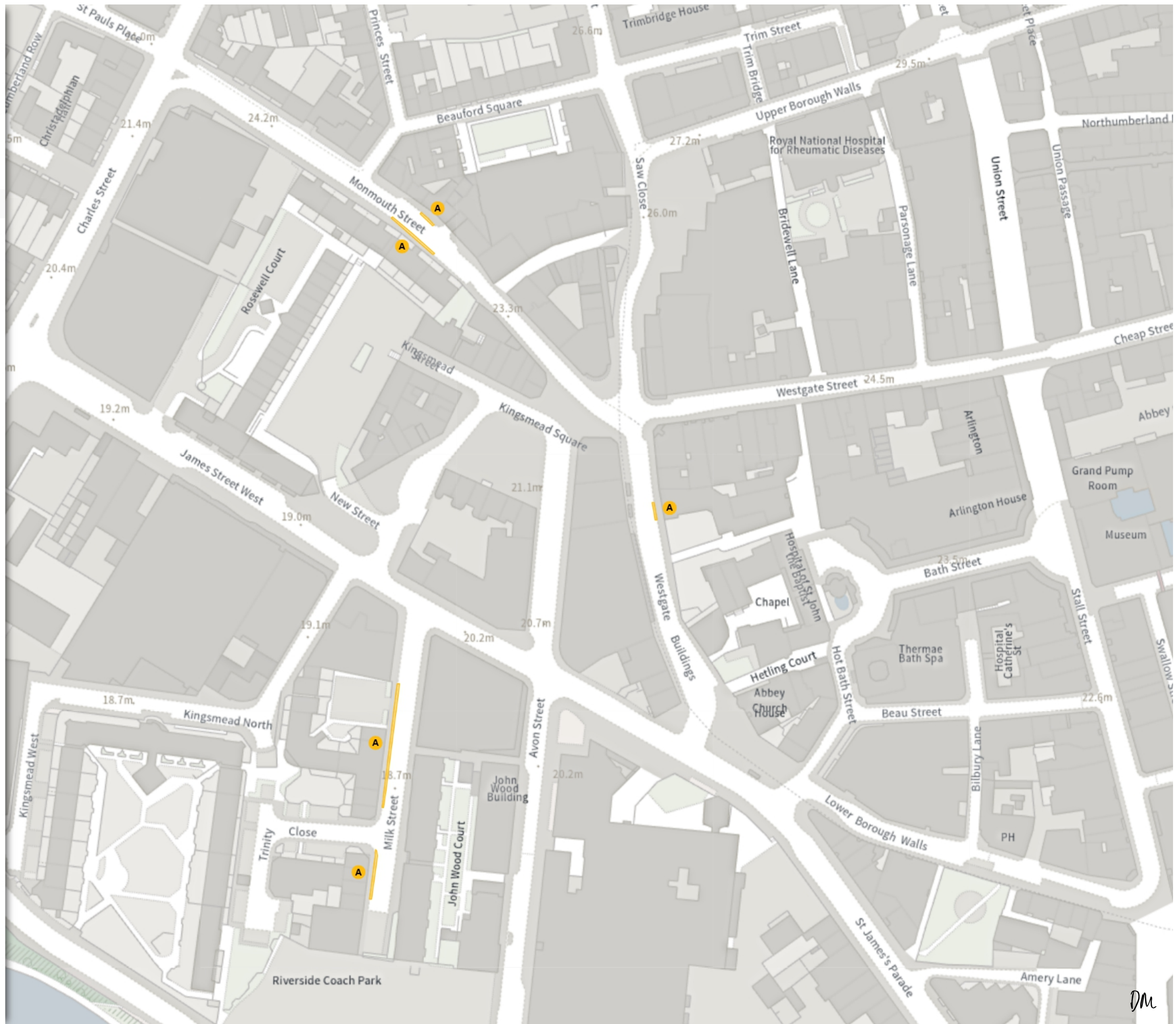
25-026 - (Various Roads, Central Area, Bath)
(Prohibition of Parking Between Times) (Police Parking Bay) Order 2026

Map 4 of 5 Made 01/05/26

MODIFIED

No waiting

08:00-18:00



Scale: 1:1250 0 20 40 60m

NW 374636.056, 164915.262 SE 375069.3, 164533.302

© Crown copyright and database rights 2026 Ordnance Survey.
You are not permitted to copy, sub-license, distribute or sell any of this data to third parties in any form. Licence number AC0000807498

DM

25-026 - (Various Roads, Central Area, Bath)
(Prohibition of Parking Between Times) (Police Parking Bay) Order 2026

Map 5 of 5 Made 01/05/26

MODIFIED

No waiting

08:00-18:00

Police vehicles stopping area

At all times



Scale: 1:1250 0 20 40 60m

NW 375067.618, 164913.126 SE 375500.894, 164531.202

© Crown copyright and database rights 2026 Ordnance Survey.
You are not permitted to copy, sub-license, distribute or sell any of this data to third parties in any form. Licence number AC0000807498

DM