

BATH AND NORTH EAST SOMERSET COUNCIL

(VARIOUS ROADS, LOWER LANSDOWN, BATH) (PRESCRIBED LEFT TURN) (PROHIBITION OF ENTRY) (PROHIBITION OF MOTOR VEHICLES) (PROHIBITION OF RIGHT TURN) (PROHIBITION OF LEFT TURN) (REVOCATION OF ONE-WAY TRAFFIC) ORDER 2026

The Bath and North East Somerset Council (referred to as "the Council") in exercise of its powers under sections 1,2, 3, 4, 5, and Part IV of schedule 9 of the Road Traffic Regulation Act 1984 as amended (hereinafter referred to as "the Act of 1984") and of all other enabling powers, after consultation with the chief officer of police in accordance with Part III of Schedule 9 to the Act of 1984, hereby makes the following Order:-

Part 1: Implementation and Citation

1. This order is made on the 2nd April 2026 and shall come into operation on the 17th April 2026 and may be cited as (24-027) (Various Roads, Lower Lansdown, Bath) (Prescribed Left Turn) (Prohibition of Entry) (Prohibition of Motor Vehicles) (Prohibition of Right Turn) (Prohibition of Left Turn) (Revocation of One-Way Traffic) Order 2026.
2. Any reference in this Order to any enactment shall be construed as a reference to that enactment as amended by any subsequent enactment.

Part 2: Additions, Revocations and Modifications

1. The Bath and North East Somerset Council (Various Roads) (Moving Traffic Regulations) (Consolidation) Order 2025 (as amended) is varied as provided by the following plans attached to schedule 1 in this Order.
2. The plan(s) attached to this Order are hereby attached to (24-027) (Various Roads, Lower Lansdown, Bath) (Prescribed Left Turn) (Prohibition of Entry) (Prohibition of Motor Vehicles) (Prohibition of Right Turn) (Prohibition of Left Turn) (Revocation of One-Way Traffic) Order 2026 and forms part of that Order.

Given under the Common Seal of the Bath and North East Somerset Council the 2nd day of April 2026.

THE COMMON SEAL of
BATH AND NORTH EAST
SOMERSET COUNCIL
was hereunto affixed in the
presence of:-



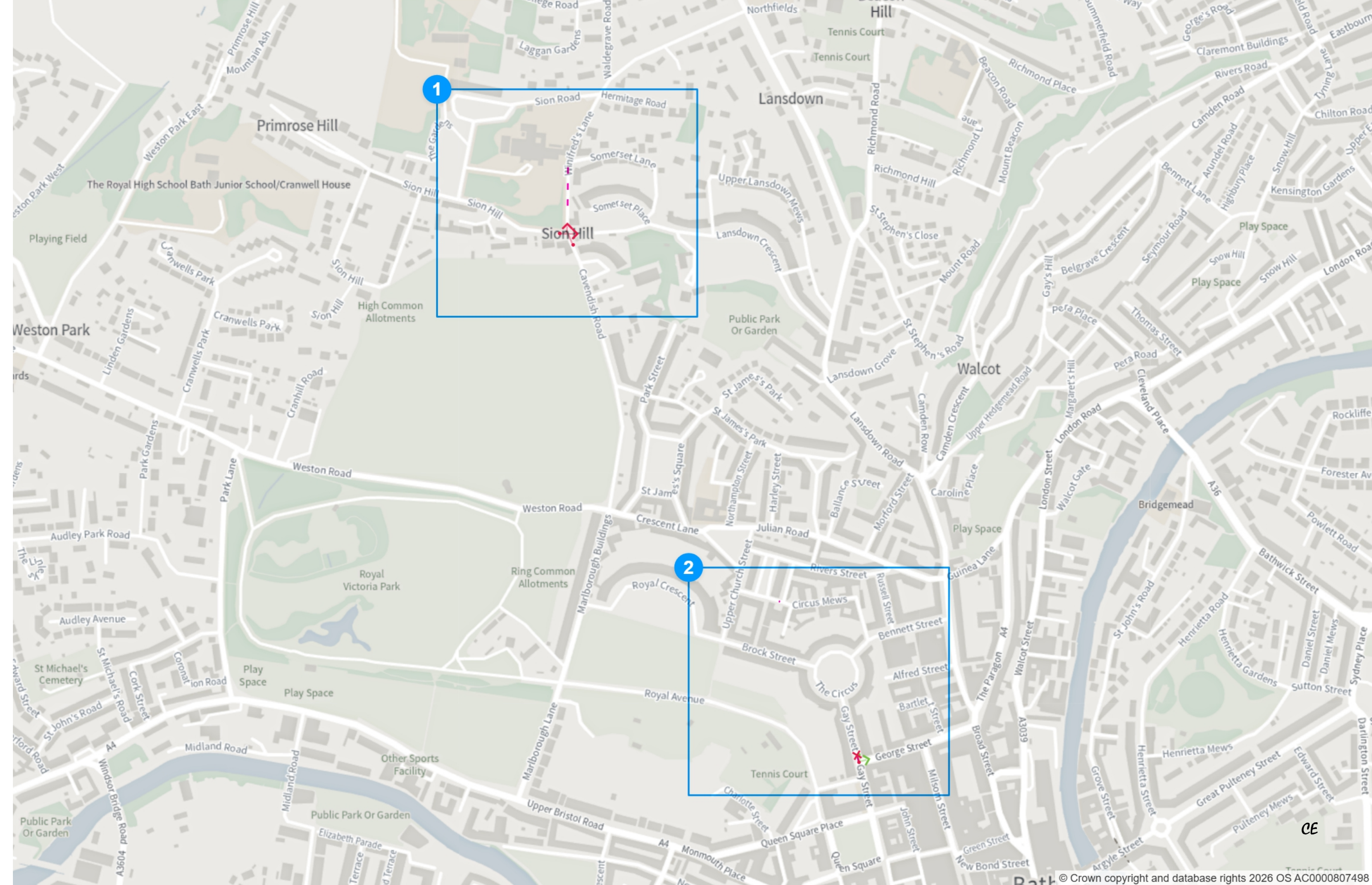
Sealed By: Bath & North East Somerset Council
Sealed Time: 2026/04/02 | 08:27 BST

Carrie-Ann Evans

Authorised signatory

Schedule 1

Bath and North East Somerset: (24-027) (Various Roads, Lower Lansdown, Bath) (Prescribed Left Turn) (Prohibition of Entry) (Prohibition of Motor Vehicles) (Prohibition of Right Turn) (Prohibition of Left Turn) (Revocation of One-Way2 Traffic) Order 2026



CE

Moving Order Guide

Map page indicator

Shows current map number against total and indicates if the legend is split over multiple pages eg. 2a, 2b, 2c

Change type

Indicates whether restrictions have been Added, Modified or Removed

Coloured spots

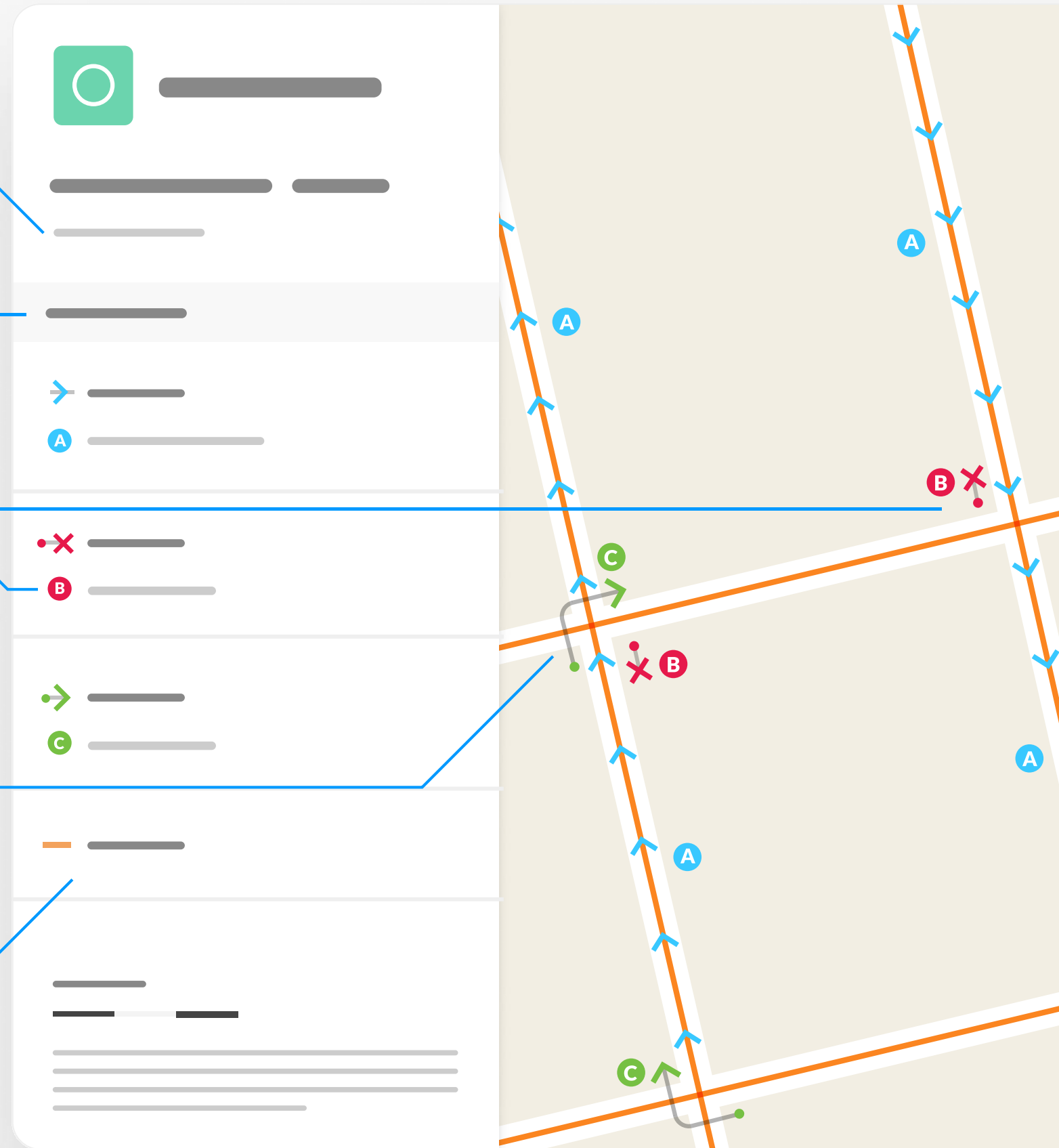
Restrictions with different attributes are marked with a lettered spot

Turn directions

Prohibited and prescribed turns start from the spot and end at the arrow to indicate the direction of travel

Restriction durations

Where no hours are specified the restriction applies at all times



(24-027) (Various Roads, Lower Lansdown, Bath)
(Prescribed Left Turn) (Prohibition of Entry) (Prohibition of Motor Vehicles) (Prohibition of Right Turn) (Prohibition of Left Turn) (Revocation of One-Way Traffic) Order 2026

Map 1 of 2 Made 17/04/26

MODIFIED

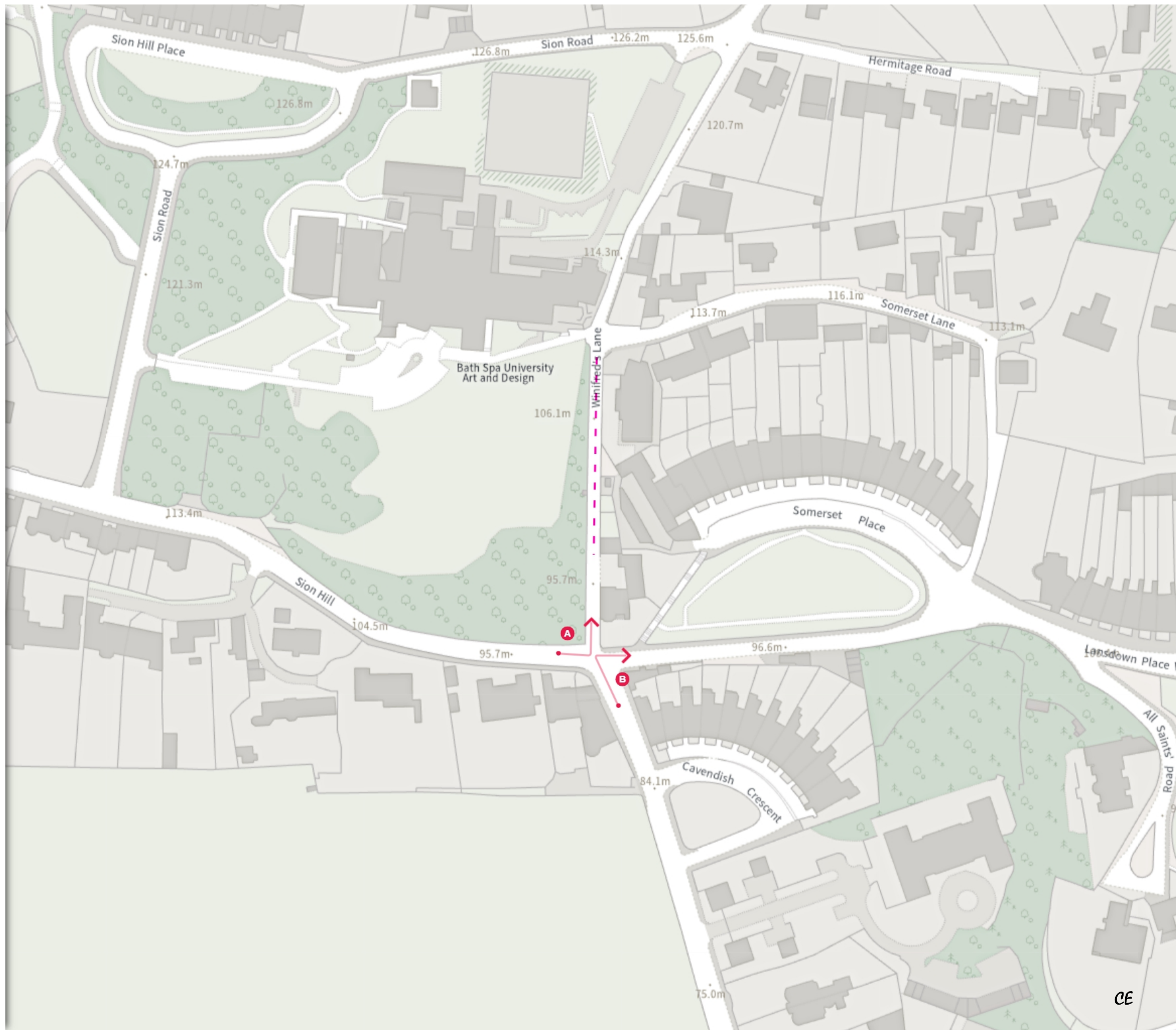
Prohibited access

Motor vehicles prohibited except emergency vehicles and access

Prohibited turn

A No left turn

B No right turn



Scale: 1:1250 0 20 40 60m

NW 374104.675, 166244.66 SE 374537.766, 165862.752

© Crown copyright and database rights 2026 Ordnance Survey.
You are not permitted to copy, sub-license, distribute or sell any of this data to third parties in any form. Licence number AC0000807498

(24-027) (Various Roads, Lower Lansdown, Bath)
(Prescribed Left Turn) (Prohibition of Entry) (Prohibition of Motor Vehicles) (Prohibition of Right Turn) (Prohibition of Left Turn) (Revocation of One-Way Traffic) Order 2026

Map 2 of 2 Made 17/04/26

ADDED

➔ Prescribed turn
Left turn only

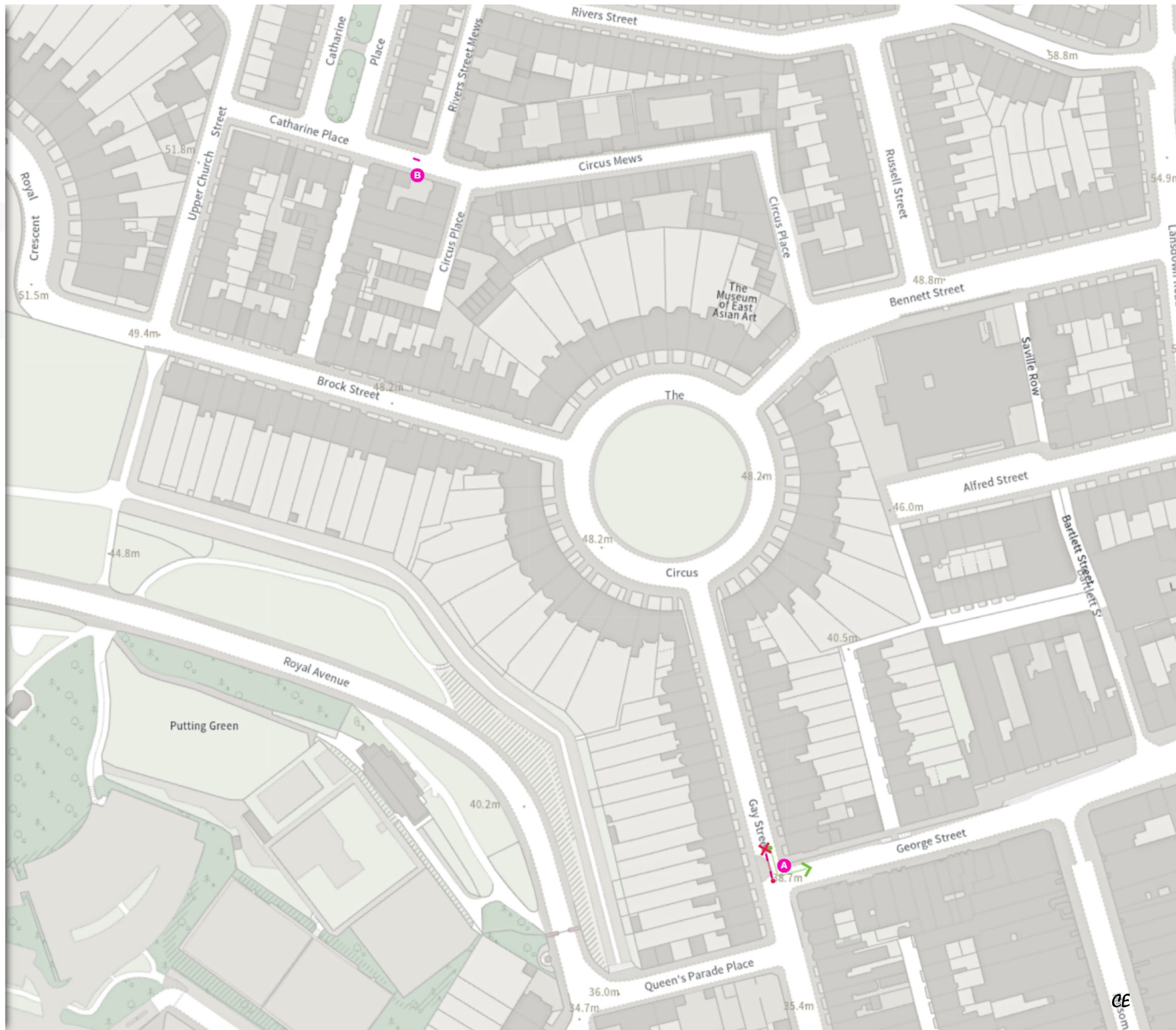
MODIFIED

⊗ No entry
Except pedal cycles, authorised vehicles and emergency vehicles

- - Prohibited access

Ⓐ Buses prohibited except authorised vehicles

Ⓑ Motor vehicles prohibited except emergency vehicles and access



Scale: 1:1250 0 20 40 60m

NW 374517.413, 165451.461 SE 374950.602, 165069.53

© Crown copyright and database rights 2026 Ordnance Survey.
You are not permitted to copy, sub-license, distribute or sell any of this data to third parties in any form. Licence number AC0000807498

CE