

BATH AND NORTH EAST SOMERSET COUNCIL

**(25-052) (VARIOUS ROADS, CENTRAL AREA, BATH) (CYCLE TRACK / CYCLE LANE)
(PROHIBITION OF MOTOR VEHICLES) (PROHIBITION OF RIGHT TURN) (PRESCRIBED
STRAIGHT AHEAD) ORDER 2026**

The Bath and North East Somerset Council (“the Council”) in exercise of its powers under sections 1, 2, 4, 32, 35, 45, 46, 49, 51, 53 and 63A of and Part IV of Schedule 9 and 84(1), 84(2) to the Road Traffic Regulation Act 1984 (“the 1984 Act”) and of all other enabling powers, after consultation with the chief officer of police in accordance with Part III of Schedule 9 to the 1984 Act, makes the following order:-

Part 1: Implementation and Citation

1. This order is made on the 19th February 2026 and shall come into operation on the 6th March 2026 and may be cited as (25-052) (Various Roads, Central Area, Bath) (Cycle Track / Cycle Lane) (Prohibition of Motor Vehicles) (Prohibition of Right Turn) (Prescribed Straight Ahead) Order 2026.
2. Any reference in this Order to any enactment shall be construed as a reference to that enactment as amended by any subsequent enactment.

Part 2: Additions, Revocations and Modifications

1. The Bath and North East Somerset Council (Various Roads) (Moving Traffic Regulations) (Consolidation) Order 2025 (as amended) is varied as provided by the following plans attached to schedule 1 in this Order.
2. The plan(s) attached to this Order are hereby attached to (25-052) (Various Roads, Central Area, Bath) (Cycle Track / Cycle Lane) (Prohibition of Motor Vehicles) (Prohibition of Right Turn) (Prescribed Straight Ahead) Order 2026 and forms part of that Order.

Given under the Common Seal of the Bath and North East Somerset Council the 19th day of February 2026.

THE COMMON SEAL of
BATH AND NORTH EAST
SOMERSET COUNCIL
was hereunto affixed in the
presence of:-

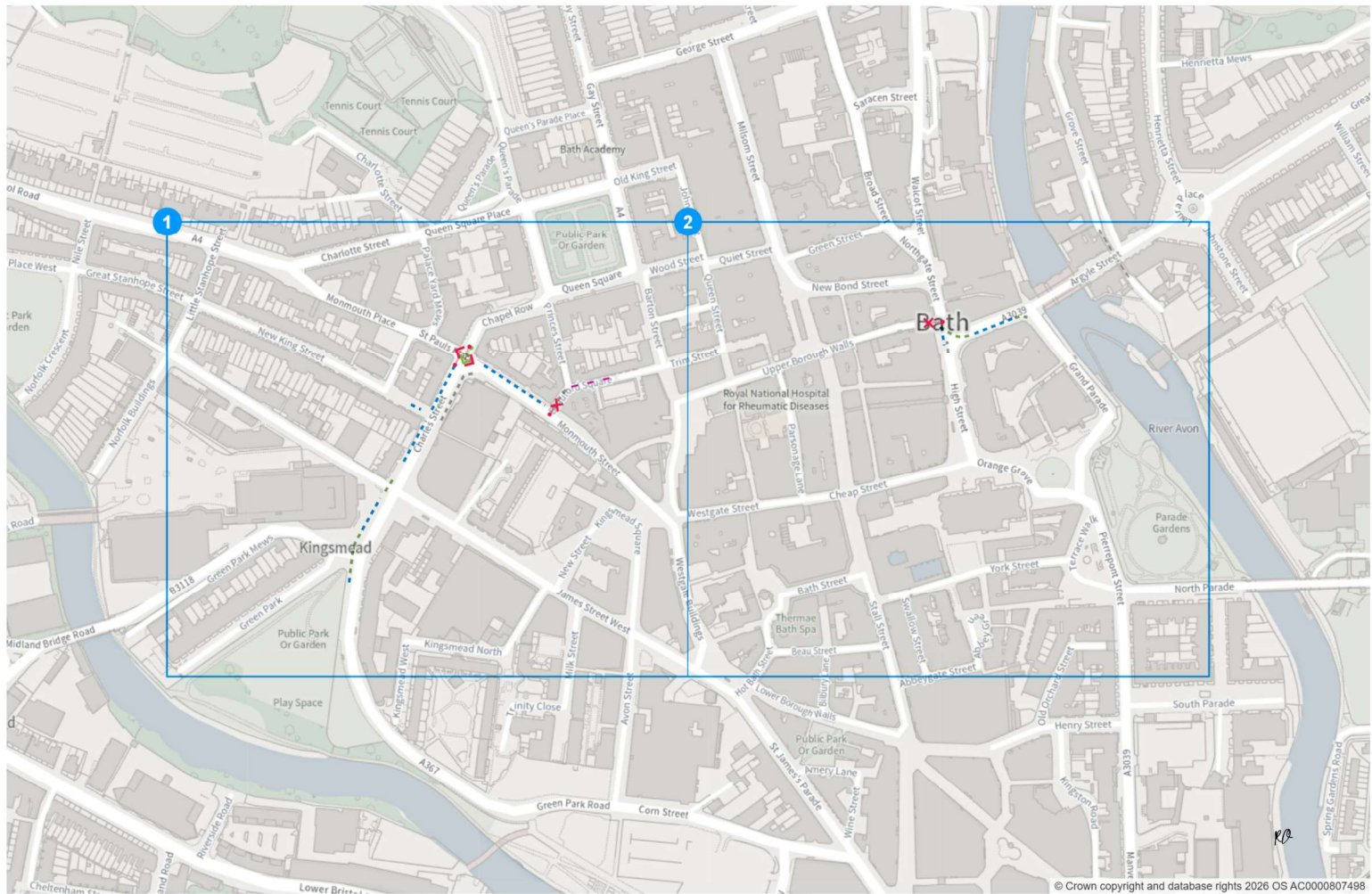


Sealed By: Bath & North East Somerset Council
Sealed Time: 2026/02/19 | 09:15 GMT

Rachel O'Sullivan

Authorised signatory

SCHEDULE 1



Moving Order Guide

Map page indicator

Shows current map number against total and indicates if the legend is split over multiple pages eg. 2a, 2b, 2c

Change type

Indicates whether restrictions have been Added, Modified or Removed

Coloured spots

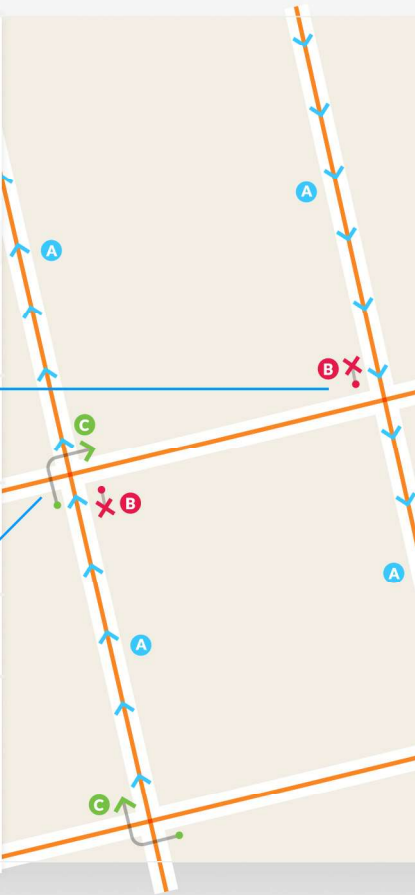
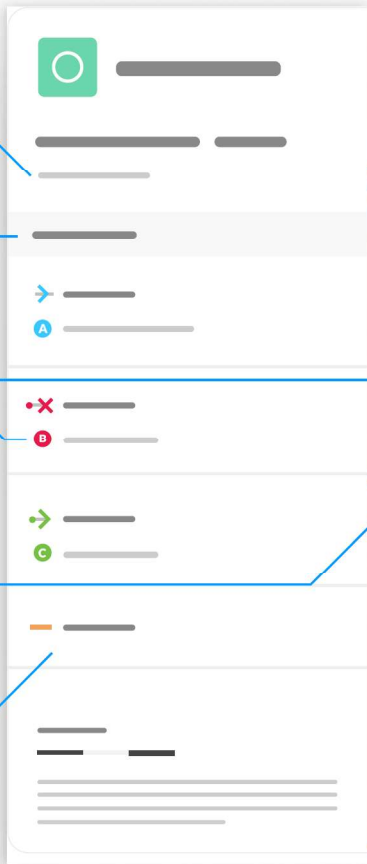
Restrictions with different attributes are marked with a lettered spot

Turn directions

Prohibited and prescribed turns start from the spot and end at the arrow to indicate the direction of travel

Restriction durations

Where no hours are specified the restriction applies at all times



(25-052) (Various Roads, Central Area, Bath) (Cycle Track /
Cycle Lane) (Prohibition of Motor Vehicles) (Prohibition of
Right Turn) (Prescribed Straight Ahead) Order 2026

Map 1a of 2 Made: 06/03/26

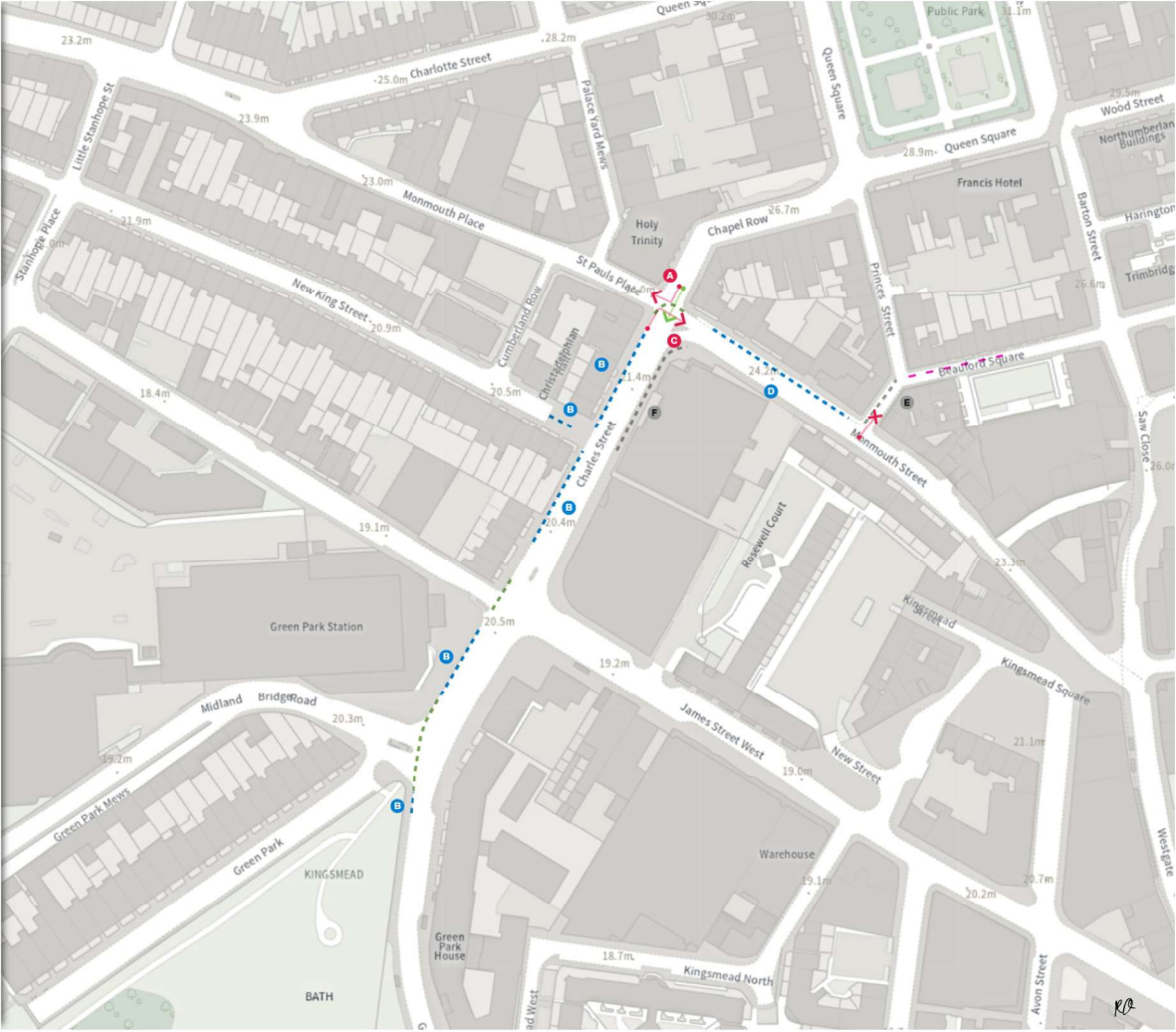
ADDED

- ➡ Cycle lane
Mandatory
- ➡ Prescribed turn
Ahead only
- ➡ Prohibited access
Motor vehicles prohibited
- ➡ Prohibited turn
A No right turn
- ➡ Route
B Route for pedal cycles

MODIFIED

- ➡ No entry
Except pedal cycles
- ➡ Prohibited turn
C No right turn except pedal cycles
- ➡ Route
D Route for pedal cycles

Scale: 1:1250 0 20 40 60m
NW 374449.682, 165010.588 SE 374882.905, 164628.618
© Crown copyright and database rights 2026 Ordnance Survey.
You are not permitted to copy, sub-license, distribute or sell any of this
data to third parties in any form. Licence number AC0000807498



(25-052) (Various Roads, Central Area, Bath) (Cycle Track /
Cycle Lane) (Prohibition of Motor Vehicles) (Prohibition of
Right Turn) (Prescribed Straight Ahead) Order 2026

Map 1b of 2 Made: 06/03/26

REMOVED

== Cycle lane

● Mandatory

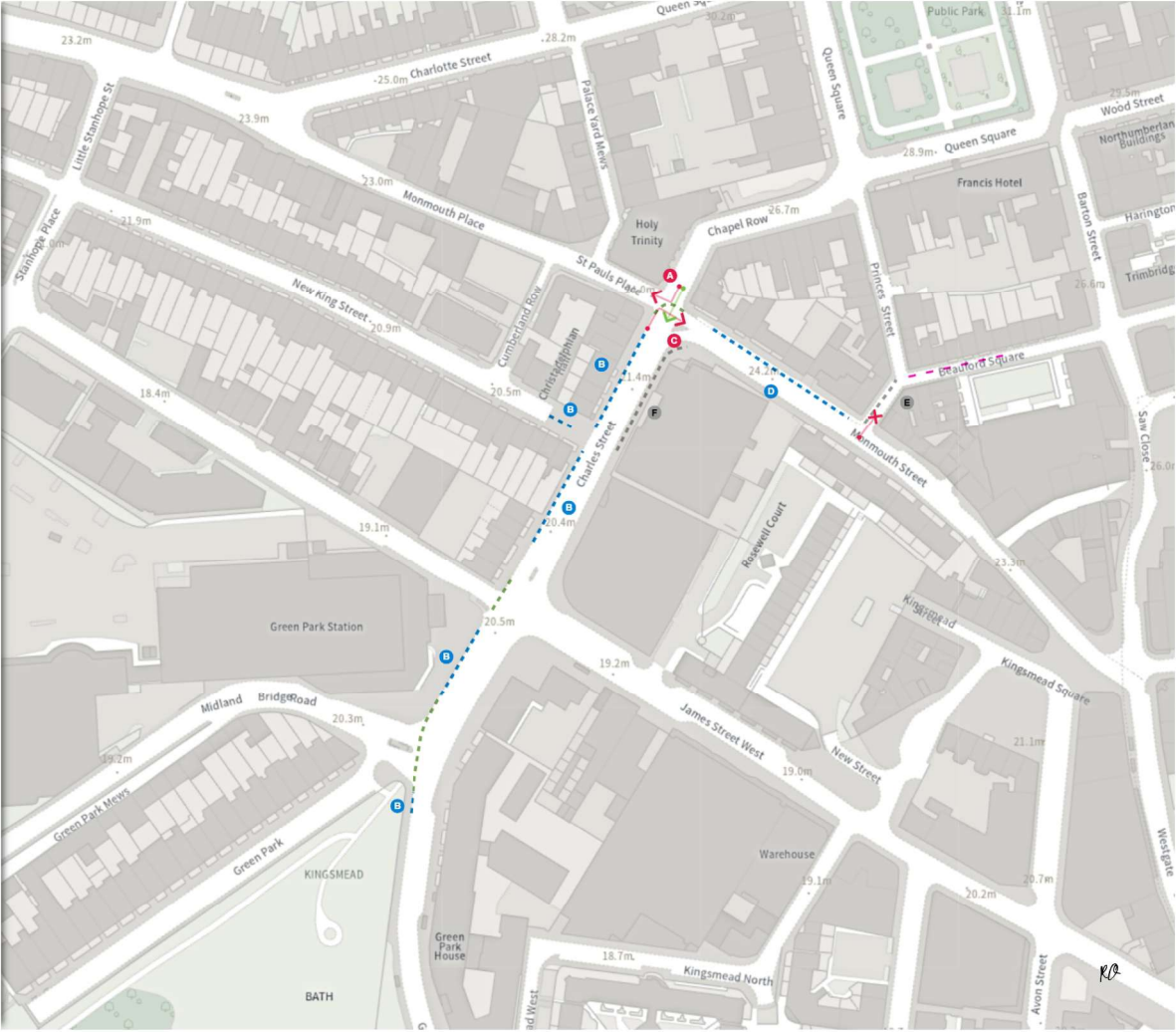
== Route

● Route for
pedal cycles

Scale: 1:1250 0 20 40 60m

NW 374449.682, 165010.588 SE 374882.905, 164628.618

© Crown copyright and database rights 2026 Ordnance Survey.
You are not permitted to copy, sub-license, distribute or sell any of this
data to third parties in any form. Licence number AC0000807498



Map 2 of 2 Made 06/03/26

ADDED

- Cycle lane

Mandatory

- Route

Route for pedal cycles

MODIFIED

- **No entry**

Except pedal cycles

REMOVED

- - Cycle lane

A Advisory



NW 374880.863, 165008.437 SE 375314.117, 164626.504

© Crown copyright and database rights 2026 Ordnance Survey.
You are not permitted to copy, sub-license, distribute or sell any of this
data to third parties in any form. Licence number AC0000807498

