

BATH AND NORTH EAST SOMERSET COUNCIL

(BUS LANES) CONSOLIDATION ORDER 2026

The Bath and North East Somerset Council (hereinafter referred to as "the Council") In accordance with Section 1(1)(c) of the Road Traffic Regulation Act 1984 as amended (hereinafter referred to as "the Act of 1984") this Order is made for the purpose of facilitating the passage on the road or any other road of any class of traffic and in accordance with Section 2(2)(b) of the Act of 1984 as amended this Order is made for the purpose of specifying the part of the carriageway to be used by such traffic proceeding in a specified direction and of all other enabling powers, after consultation with the chief officer of police in accordance with Part III of Schedule 9 to the Act of 1984, hereby makes the following order:

1. This order shall come into operation on the 22nd January 2026 and may be cited as the Bath and North East Somerset Council (Bus Lanes) Consolidation Order 2026.

Interpretation

2. In this order:-

"bus lane" means an area of road which may be used only by buses (or a particular description of bus) and some other class or classes of vehicular traffic, as provided in this Order;

"doctor" means a legally qualified medical practitioner as defined in section 52 of the Medical Act 1956;

"motor cycle" has the same meaning as in Section 136 of the Act of 1984;

"operative times" means the days and times specified in column 3 of the schedule;

"pedal cycle" means a unicycle, bicycle, tricycle, or cycle having four or more wheels, not being in any case mechanically propelled unless it is an electrically assisted pedal cycle of such class as is to be treated as not being a motor vehicle for the purposes of the Act of 1984;

"public service vehicle" has the same meaning as in section 1(1)(a) of the Public Passenger Vehicles Act 1981;

"taxi" for the purposes of this Order means a hackney carriage in accordance with section 38 of the Town Police Clauses Act 1847 and/or a private hire vehicle in accordance with section 80 of the Local Government (Miscellaneous Provisions) Act 1976;

"community transport vehicle" means a vehicle used for voluntary and community transport within the terms of section 19 and section 22 of the Transport Act 1985;

"local service" has the same meaning as in section 2 of the Transport Act 1985;

"coach" means:

- (i) a vehicle, other than a public service vehicle, which is constructed or adapted to carry 12 or more passengers, or
- (ii) any vehicle, operating as a public service vehicle, which is constructed to carry disabled persons;

"Authorised Bus" means a public service vehicle boarding and/or alighting passengers to commercial premises on the land in the Schedule to this Experimental Order or Permanent Order, or a public service vehicle in operation on a scheduled tour bus service;

"Scheduled Tour Bus Service" means a local service which is registered as an excursion or tour under Section 6 of the Transport Act 1985 and Regulation 10 of the Public Service Vehicles (Registration of Local Services) Regulation 1986;

"security vehicle" means a vehicle being used for the carriage of money to or from a bank, building society or business premise.

Bus lanes

3. Save as provided in Article 4 of this order no person shall, except upon the direction or with the permission of a police constable in uniform, cause or permit any vehicle other than those specified in the maps attached to this Order to be in any bus lane as specified in Schedule 2 to this Order during the operative times.
4. Nothing in this order shall render it unlawful for any person to cause or permit any vehicle as set out in the maps attached to this Order to be in any bus lane as specified in the key on the maps in Schedule 2 to this Order, during the operative times, insofar as it is reasonably necessary to enable the vehicle to be used:

1	for the removal of any obstruction to traffic; or
2	by an ambulance, fire or police authority, provided that the vehicle is clearly distinguishable as such; or
3	by a doctor responding to an emergency call provided that the vehicle is displaying a green flashing light; or
4	For the carrying out of building, industrial or demolition operations or removals in connection with any business, providing prior written authority from the Highway Authority has been gained; or
5	For the maintenance, improvement or reconstruction of the road; or

6	For the laying, erection, alteration or repair in, or in land adjacent to the road of any sewer, or of any main, pipe or apparatus for the supply of water, gas, or electricity or any telecommunication apparatus as defined in the Telecommunications Act 1984; or
7	in the service of any local authority, Environment Agency, a water undertaker or sewerage undertaker in pursuance of statutory powers or duties; or
8	to avoid an accident; or
9	to enable the vehicle to gain access to or egress from off-street loading or garaging premises adjacent to or accessible only from the bus lane
10	for the collection or removal of refuse or waste.
11	for the purpose of delivering or collecting postal packets as defined in section 125(1) of the Postal Services Act 2000.
12	for the conveyance of goods or merchandise to or from any premises situated on or adjacent to the said bus lanes and at which that vehicle intends to load or unload the said goods or merchandise.
13	For the purpose of removals to or from a residential or commercial property (but not deliveries of goods) from premises adjacent to or accessible only from the bus lane.

5. Nothing in Article 3 shall apply to any vehicle with the authority of a police constable in uniform.

Given under the Common Seal of the Bath and North East Somerset Council on the 8th January 2026.

The COMMON SEAL of the
BATH AND NORTH EAST SOMERSET COUNCIL

was hereunto affixed in the presence of:-

Authorised signatory



Sealed By: Bath & North East Somerset Coun
Sealed Time: 2026/01/08 | 09:16 GMT

Donna Marks

SCHEDULE 1
List of Orders consolidated.

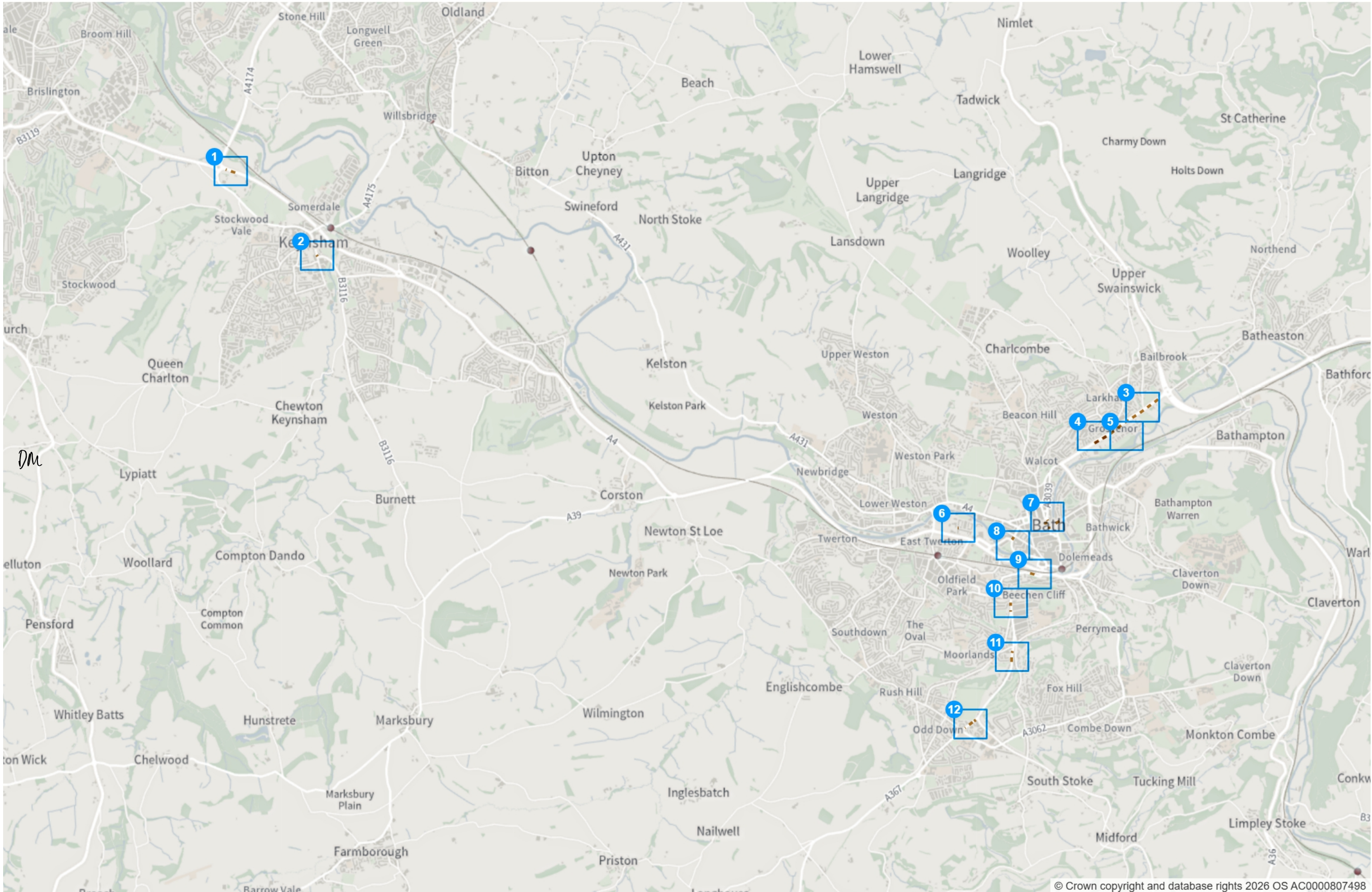
0627	BATH AND NORTH EAST SOMERSET COUNCIL (VARIOUS ROADS, BATH) (BUS LANES) ORDER 2006
0817	BATH AND NORTH EAST SOMERSET COUNCIL (VARIOUS ROADS, BATH) (BUS LANES) (VARIATION) ORDER 2008
0823	BATH AND NORTH EAST SOMERSET COUNCIL (THE AMBURY, BATH) (BUS LANE) (ONE WAY) ORDER 2008
0926	BATH AND NORTH EAST SOMERSET COUNCIL (A4 BATH ROAD, KEYNSHAM) (BUS LANE) ORDER 2009
0928	BATH AND NORTH EAST SOMERSET COUNCIL (A367 ODD DOWN, BATH) (BUS LANE) ORDER 2009
1017	BATH AND NORTH EAST SOMERSET COUNCIL (A367 WELLSWAY, BEAR FLAT. BATH) (BUS LANE) ORDER 2010
1017	BATH AND NORTH EAST SOMERSET COUNCIL (A367 WELLSWAY BEAR FLAT. BATH) (BUS LANE) ORDER 2010
1018	BATH AND NORTH EAST SOMERSET COUNCIL (A367 WELLSWAY FROM MIDFORD ROAD TO FROME ROAD. BATH) (BUS LANE) ORDER 2010
1225	BATH AND NORTH EAST SOMERSET COUNCIL (A367 WELLSWAY. BATH) (BUS LANE) ORDER 2012
1318	BATH AND NORTH EAST SOMERSET COUNCIL (VARIOUS ROADS, BATH) (BUS LANES) (VARIATION) ORDER 2013
1548E	BATH AND NORTH EAST SOMERSET COUNCIL (LONDON ROAD, BATH) (BUS LANE) EXPERIMENTAL ORDER 2015
1714E	BATH AND NORTH EAST SOMERSET COUNCIL (LONDON ROAD, BATH) (BUS LANE) EXPERIMENTAL ORDER 2017
1814	<p>BATH AND NORTH EAST SOMERSET COUNCIL (A367 ODD DOWN, BATH) (EXPERIMENTAL) (BUS LANE) (TEMPORARY SUSPENSION) ORDER 2018</p> <p>Expired 18 months after 18/03/2018</p>
1838	BATH AND NORTH EAST SOMERSET COUNCIL (VARIOUS ROADS, BATH) (BUS LANES) ORDER 2018

1914E	BATH AND NORTH EAST SOMERSET COUNCIL (THE CIRCUS, BATH), (BUS RESTRICTION) (EXPERIMENTAL) ORDER 2019
1917	BATH AND NORTH EAST SOMERSET COUNCIL (A367 ODD DOWN, BATH) (BUS LANE) 2019
2013	BATH AND NORTH EAST SOMERSET COUNCIL (THE CIRCUS, BATH) (BUS RESTRICTION) ORDER 2020
2304	BATH AND NORTH EAST SOMERSET COUNCIL (MILSOM STREET, BATH) (BUS LANE) (PROHIBITION AND RESTRICTION OF PARKING, LOADING AND WAITING) (AUTHORISED AND DESIGNATED LOADING) (VARIATION No. 2) ORDER 2023
2525	BATH AND NORTH EAST SOMERSET COUNCIL (MILSOM STREET, BATH) (A4 LONDON ROAD, BATH) (BUS LANE) ORDER 2025
2540	BATH AND NORTH EAST SOMERSET COUNCIL (23-023) (STOTHERT AVENUE, BATH) (BUS LANE) ORDER 2025

SCHEDULE 2

Indicative maps

The maps attached to this Order indicate the lengths of roads on which the provisions of this Order apply.



Moving Order Guide

Map page indicator

Shows current map number against total and indicates if the legend is split over multiple pages eg. 2a, 2b, 2c

Change type

Indicates whether restrictions have been Added, Modified or Removed

Coloured spots

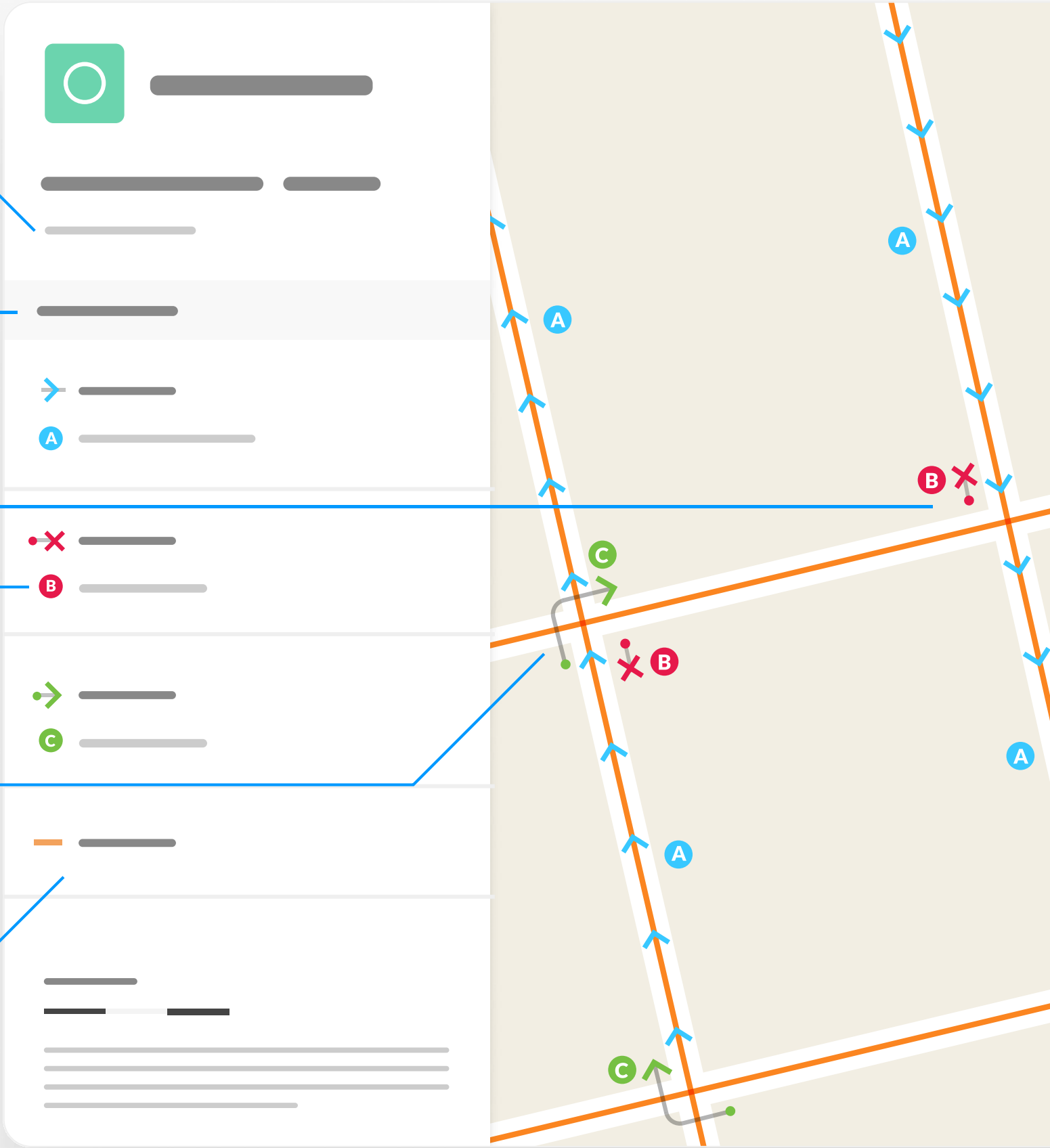
Restrictions with different attributes are marked with a lettered spot

Turn directions

Prohibited and prescribed turns start from the spot and end at the arrow to indicate the direction of travel

Restriction durations

Where no hours are specified the restriction applies at all times



BATH AND NORTH EAST SOMERSET COUNCIL
(BUS LANES) CONSOLIDATION ORDER 2026

Map 1 of 12 Made 22/01/26

ADDED

Bus lane

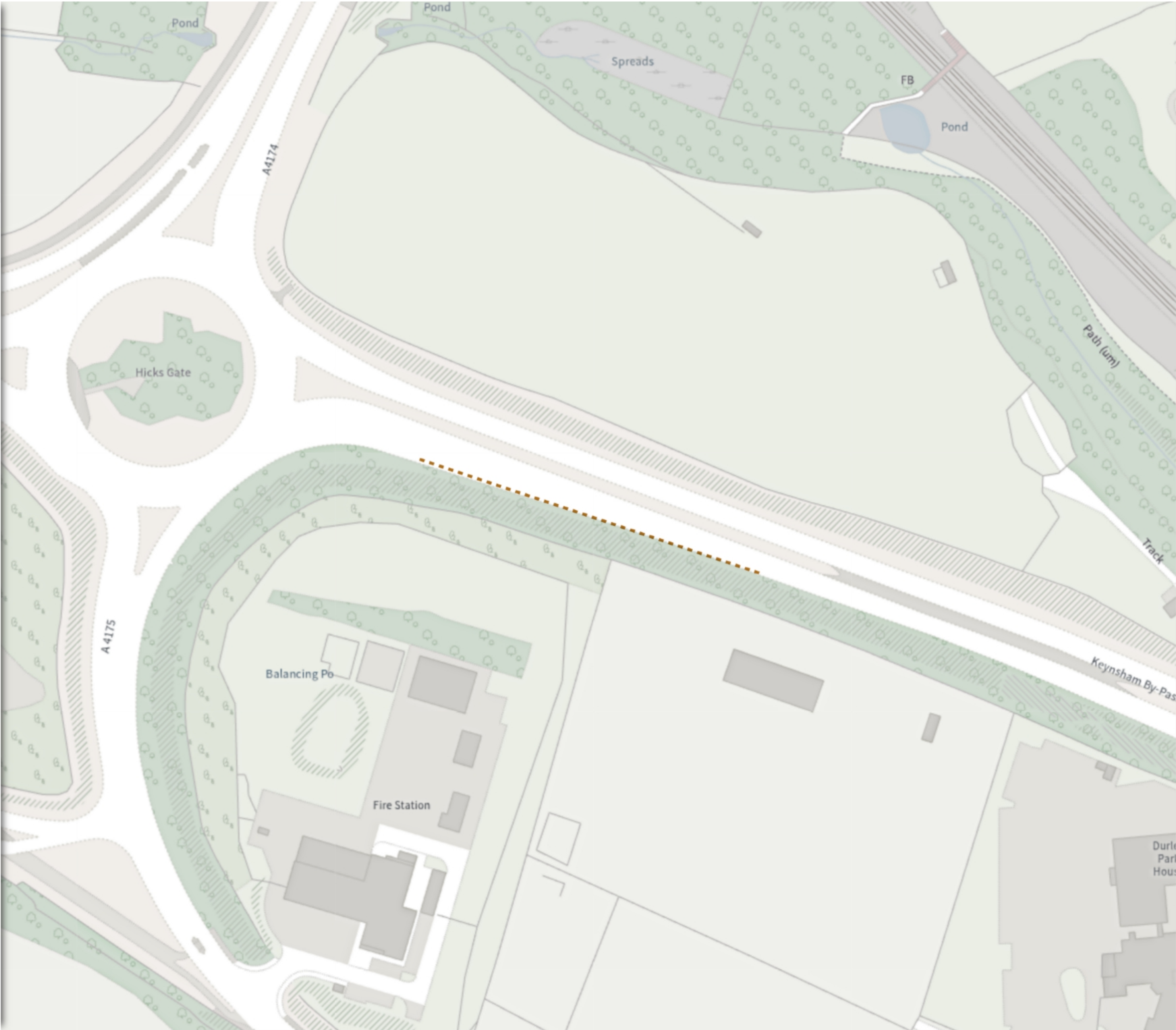
Permitted vehicles: buses and pedal cycles only

DM

Scale: 1:1250 0 20 40 60m

NW 364106.476, 169837.402 SE 364538.519, 169454.903

© Crown copyright and database rights 2026 Ordnance Survey.
You are not permitted to copy, sub-license, distribute or sell any of this
data to third parties in any form. Licence number AC0000807498



BATH AND NORTH EAST SOMERSET COUNCIL
(BUS LANES) CONSOLIDATION ORDER 2026

Map 2 of 12 Made 22/01/26

ADDED

- Bus lane
Permitted vehicles: pedal cycles and buses only

DM

Scale: 1:1250 0 20 40 60m

NW 365240.896, 168718.386 SE 365673.119, 168335.902

© Crown copyright and database rights 2026 Ordnance Survey.
You are not permitted to copy, sub-license, distribute or sell any of this
data to third parties in any form. Licence number AC0000807498



BATH AND NORTH EAST SOMERSET COUNCIL
(BUS LANES) CONSOLIDATION ORDER 2026

Map 3 of 12 Made 22/01/26

ADDED

Bus lane

Permitted vehicles: buses, taxis, motorcycles and pedal cycles only

DM

Scale: 1:1250 0 20 40 60m

NW 376120.437, 166664.161 SE 376553.642, 166282.457

© Crown copyright and database rights 2026 Ordnance Survey.
You are not permitted to copy, sub-license, distribute or sell any of this
data to third parties in any form. Licence number AC0000807498

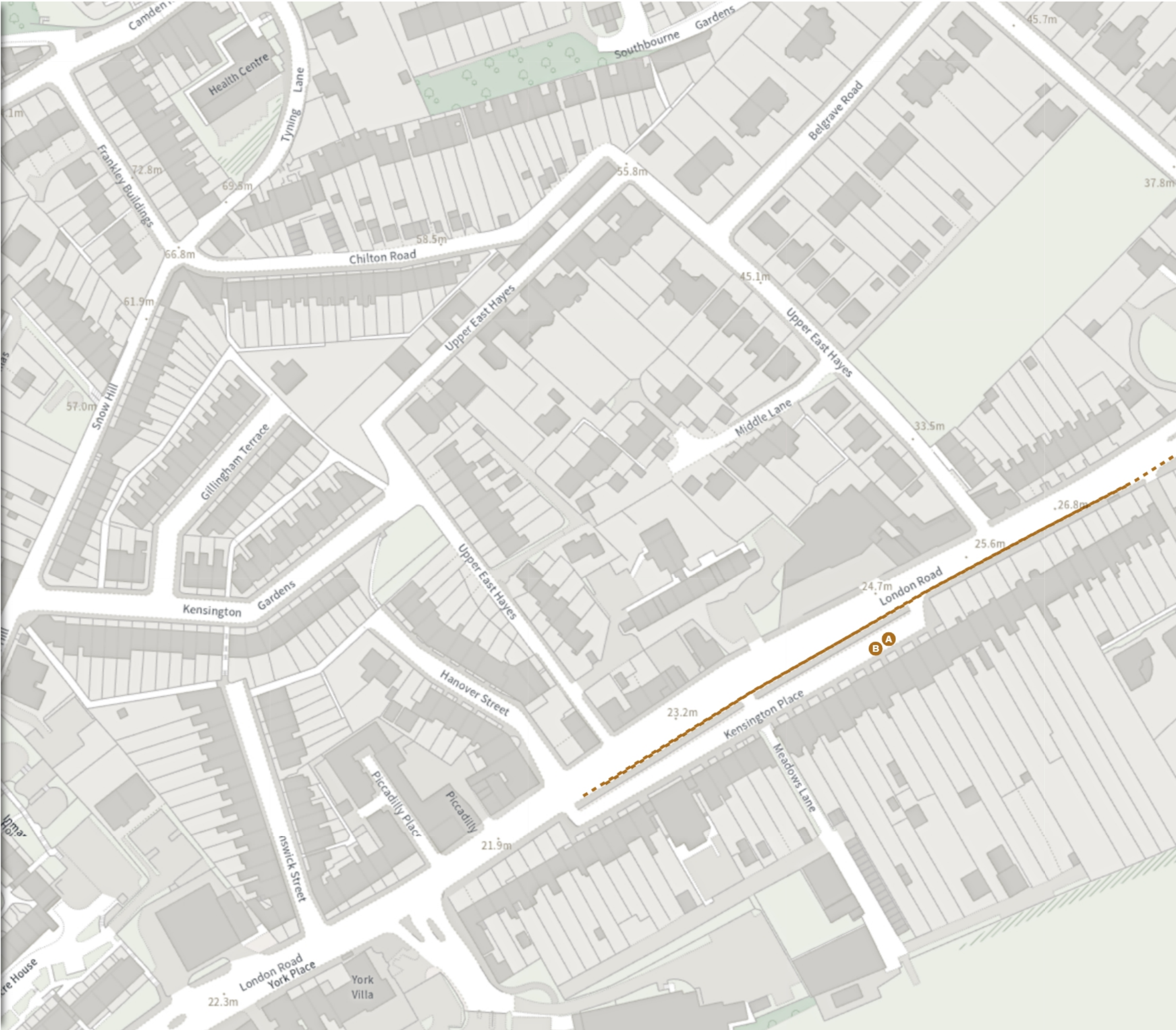


BATH AND NORTH EAST SOMERSET COUNCIL
(BUS LANES) CONSOLIDATION ORDER 2026

Map 4 of 12 Made 22/01/26

ADDED

- Bus lane
- Permitted vehicles: buses, taxis, motorcycles and pedal cycles only
- Permitted vehicles: buses only



BATH AND NORTH EAST SOMERSET COUNCIL
(BUS LANES) CONSOLIDATION ORDER 2026

Map 5 of 12 Made 22/01/26

ADDED

Bus lane

Permitted vehicles: buses, taxis, motorcycles and pedal cycles only

DM

Scale: 1:1250 0 20 40 60m

NW 375907.05, 166289.021 SE 376340.271, 165907.27

© Crown copyright and database rights 2026 Ordnance Survey.
You are not permitted to copy, sub-license, distribute or sell any of this
data to third parties in any form. Licence number AC0000807498



BATH AND NORTH EAST SOMERSET COUNCIL
(BUS LANES) CONSOLIDATION ORDER 2026

Map 6 of 12 Made 22/01/26

ADDED

- Bus lane
- Permitted vehicles: buses only

Scale: 1:1250 0 20 40 60m

NW 373680.655, 165087.307 SE 374113.814, 164705.277

© Crown copyright and database rights 2026 Ordnance Survey.
You are not permitted to copy, sub-license, distribute or sell any of this
data to third parties in any form. Licence number AC0000807498



BATH AND NORTH EAST SOMERSET COUNCIL
(BUS LANES) CONSOLIDATION ORDER 2026

Map 7 of 12 Made 22/01/26

ADDED

- Bus lane
- Permitted vehicles: local buses, taxis, pedal cycles and authorised vehicles only
- Permitted vehicles: buses and pedal cycles only
10:00 AM-6:00 PM
- Permitted vehicles: buses, pedal cycles, authorised vehicles and dial-a-ride vehicles only
10:00 AM-6:00 PM
- Permitted vehicles: buses, taxis and pedal cycles only
10:00 AM-6:00 PM

DM

Scale: 1:1250 0 20 40 60m

NW 374856.173, 165224.517 SE 375289.407, 164842.598

© Crown copyright and database rights 2026 Ordnance Survey.
You are not permitted to copy, sub-license, distribute or sell any of this data to third parties in any form. Licence number AC0000807498



BATH AND NORTH EAST SOMERSET COUNCIL
(BUS LANES) CONSOLIDATION ORDER 2026

Map 8 of 12 Made 22/01/26

ADDED

Bus lane

Permitted vehicles: buses only

DM

Scale: 1:1250 0 20 40 60m

NW 374402.024, 164850.529 SE 374835.256, 164468.544

© Crown copyright and database rights 2026 Ordnance Survey.
You are not permitted to copy, sub-license, distribute or sell any of this
data to third parties in any form. Licence number AC0000807498



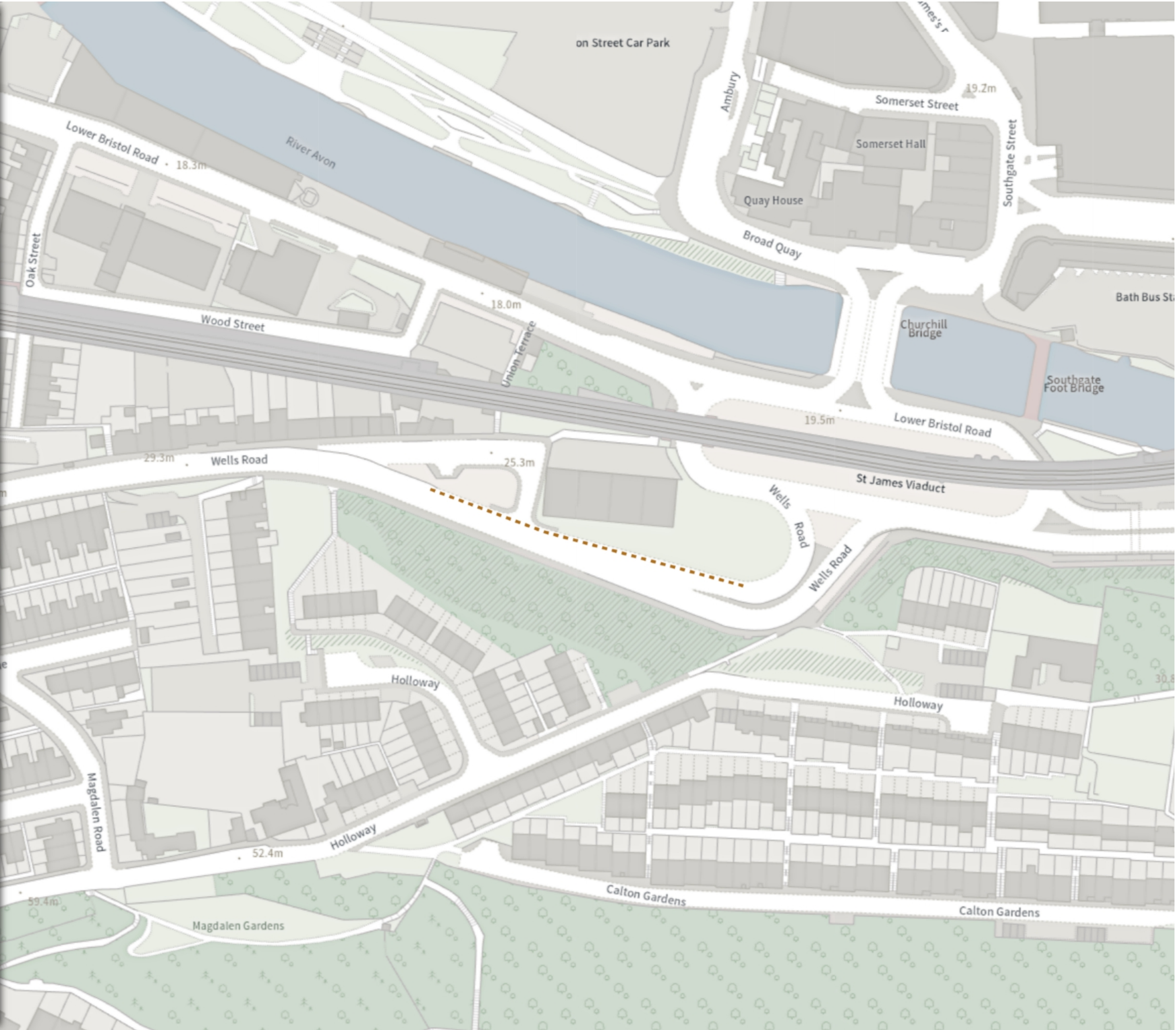
BATH AND NORTH EAST SOMERSET COUNCIL
(BUS LANES) CONSOLIDATION ORDER 2026

Map 9 of 12 Made 22/01/26

ADDED

Bus lane

Permitted vehicles: buses, pedal cycles and taxis only
Mon-Sat, 8:00 AM-10:00 PM



Scale: 1:1250 0 20 40 60m

NW 374683.879, 164473.02 SE 375117.165, 164091.03

© Crown copyright and database rights 2026 Ordnance Survey.
You are not permitted to copy, sub-license, distribute or sell any of this
data to third parties in any form. Licence number AC0000807498

BATH AND NORTH EAST SOMERSET COUNCIL
(BUS LANES) CONSOLIDATION ORDER 2026

Map 10 of 12 Made 22/01/26

ADDED

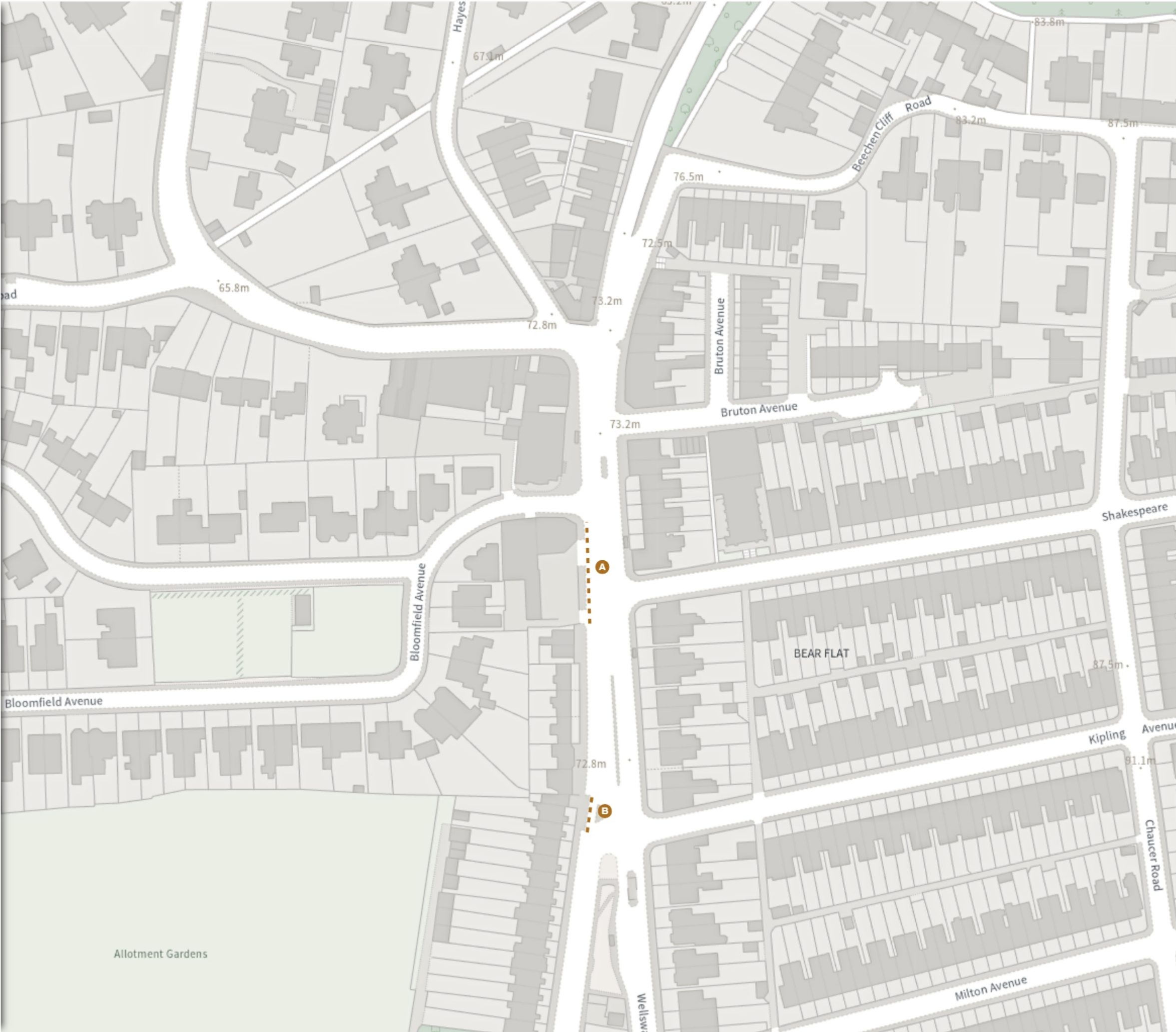
- Bus lane
- Permitted vehicles: buses, taxis and pedal cycles only
- Permitted vehicles: buses, pedal cycles and taxis only

DM

Scale: 1:1250 0 20 40 60m

NW 374366.31, 164098.487 SE 374799.604, 163716.443

© Crown copyright and database rights 2026 Ordnance Survey.
You are not permitted to copy, sub-license, distribute or sell any of this
data to third parties in any form. Licence number AC0000807498



BATH AND NORTH EAST SOMERSET COUNCIL
(BUS LANES) CONSOLIDATION ORDER 2026

Map 11 of 12 Made 22/01/26

ADDED

Bus lane

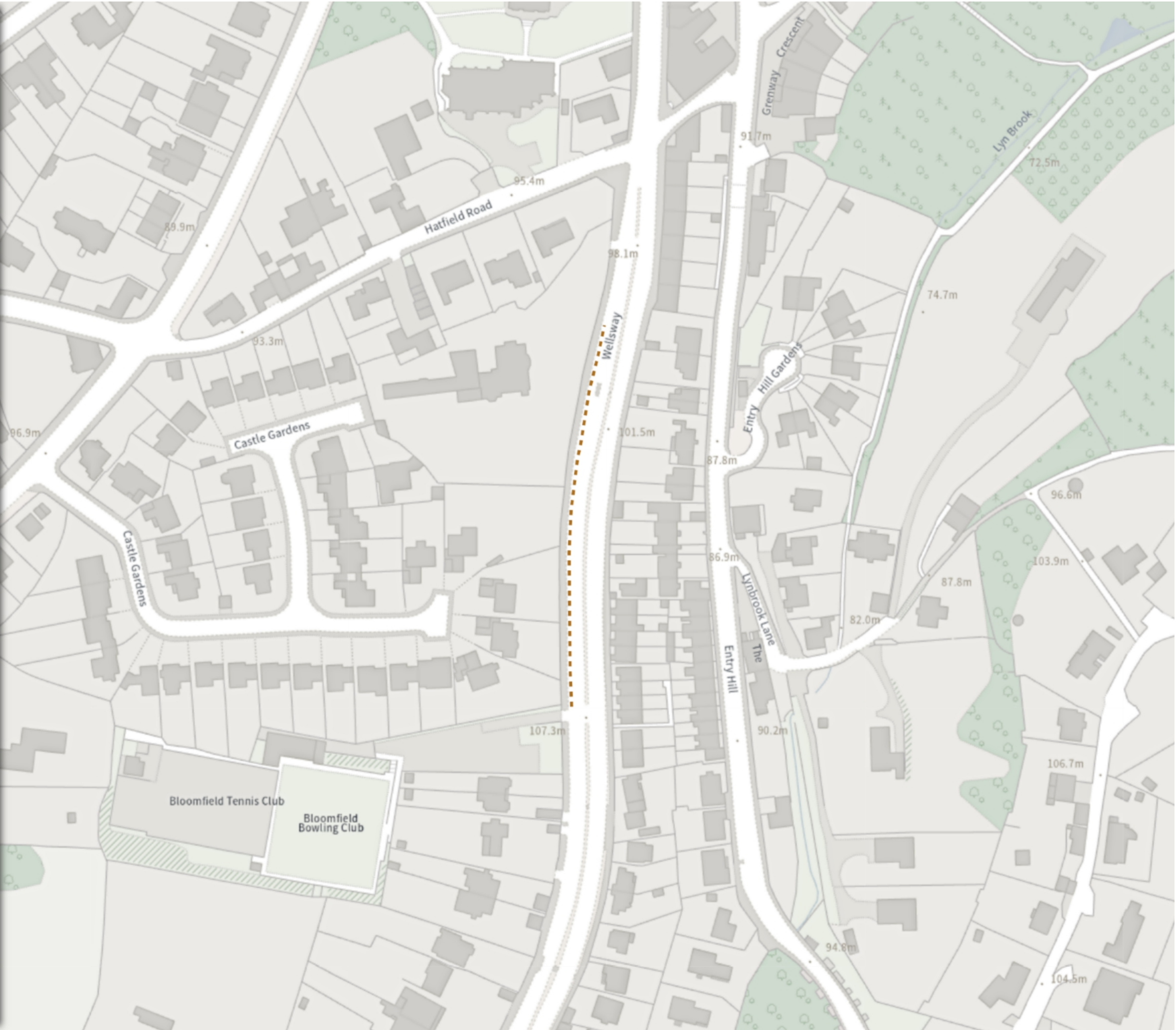
Permitted vehicles: buses, taxis and pedal cycles only
7:00 AM-7:00 PM

DM

Scale: 1:1250 0 20 40 60m

NW 374380.472, 163389.475 SE 374813.828, 163007.38

© Crown copyright and database rights 2026 Ordnance Survey.
You are not permitted to copy, sub-license, distribute or sell any of this
data to third parties in any form. Licence number AC0000807498



BATH AND NORTH EAST SOMERSET COUNCIL
(BUS LANES) CONSOLIDATION ORDER 2026

Map 12 of 12 Made 22/01/26

ADDED

Bus lane

Permitted vehicles: buses, taxis, motorcycles and pedal cycles only

DM

Scale: 1:1250 0 20 40 60m

NW 373829.007, 162504.434 SE 374262.397, 162122.227

© Crown copyright and database rights 2026 Ordnance Survey.
You are not permitted to copy, sub-license, distribute or sell any of this
data to third parties in any form. Licence number AC0000807498

