

BATH AND NORTH EAST SOMERSET COUNCIL

(VARIOUS ROADS) (WEIGHT RESTRICTIONS) (CONSOLIDATION) ORDER 2025

The Bath and North East Somerset Council (hereinafter referred to as "the Council") in exercise of its powers under sections 1(1), 2(1) to (4) and 4(1) of the Road Traffic Regulation Act 1984 as amended (hereinafter referred to as "the Act of 1984") and of all other enabling powers, after consultation with the chief officer of police in accordance with Part III of Schedule 9 to the Act of 1984, hereby makes the following Order:-

- 1) This Order shall come into operation on the 9th October 2025 and may be cited as the Bath and North East Somerset Council (Various Roads) (Weight Restrictions) (Consolidation) Order 2025.

- 2) In this Order:

"maximum gross weight" has the meaning assigned to it by regulation 4 of the Traffic Signs Regulations and General Directions 2002.

"public service vehicle" has the same meaning as in the Section 1(1)(a) of the Public Passenger Vehicles Act 1981;

"heavy commercial vehicle" has the same meaning as in Section 104/1A of the Road Traffic Regulation Act 1967 and /or as in Section 138 of the Road Traffic Regulation Act 1984.

"pedal cycle" means a bicycle, tricycle or cycle having four or more wheels, not being in any case a motor vehicle.

- 3) No person shall cause or permit a vehicle exceeding the maximum gross weight specified in column 3 of Schedule 1 except upon the direction or with the permission of a police constable in uniform, to proceed in any of the lengths of road specified in columns 1 and 2 of Schedule 1 to this order.
- 4) Nothing in Article 3, Article 5 or Article 6 of this Order shall render it unlawful to cause or permit any vehicle to enter on or proceed in the lengths of road referred to in Schedule 1 of this order if the vehicle is being used in connection with the carrying out on, or on premises situated on or adjacent to, that length of road any of the operations as specified in Schedule 1 column 4, namely:-
 - a) for or in connection with the conveyance of goods or merchandise to or from any premises situated on or accessible only from that length of road;
 - b) for the purposes of agriculture on any land adjacent to that length of road or for or in connection with the conveyance or haulage of timber felled upon such land;
 - c) building, industrial or demolition operations;

- c) the removal of obstruction to traffic; the maintenance, improvement or reconstruction of the road; the laying, erection, alteration or repair in, or in land adjacent to, the said length of road of any sewer or of any main, pipe or apparatus for the supply of gas, water or electricity or of any telecommunications apparatus as defined in the Telecommunications Act 1984;
 - d) in the service of a local authority, the Environment Agency, a water undertaker or sewerage undertaker in pursuance of statutory powers or duties;
 - e) to proceed to or from any premises which are situated on or adjacent to that length of road and at which the vehicle is to be, or has been, garaged, serviced or repaired:
 - f) for or in connection with the conveyance of goods for sale from the vehicle;
 - g) for or in connection with the removal of or the recycling of refuse or waste;
 - h) for or in connection with the removal of furniture to or from premises situated on or adjacent to that length of road;
 - i) for fire brigade, police or ambulance purposes;
 - j) in connection with a circus, fair or similar event the holding of which on or in the vicinity of that length of road has been authorised by Bath and North East Somerset Council (or Wansdyke District Council);
 - k) in connection with film making activities which have been authorised by Bath and North East Somerset Council; or
 - l) in use as a public service vehicle; or
 - m) "school bus" means a vehicle constructed or adapted to carry 12 or more passengers and being used to carry persons to or from school as defined by section 114(1) of the Education Act 1944
- 5) Save as provided in Article 4 of this Order and as specified in column 4 of Schedule 2, no person shall, except upon the direction or with the permission of a police constable in uniform or of a traffic warden, cause or permit any heavy commercial vehicle exceeding the maximum gross weight specified in column 3 of Schedule 2 proceeding in any of the roads specified in column 1 of Schedule 2 to this Order to enter the road specified in relation to that road in column 2 of Schedule 2.
- 6) Save as provided in Article 4 of this Order and as specified in column 4 of Schedule 3, no person shall, except upon the direction or with the permission

of a police constable in uniform or of a traffic warden, cause or permit any heavy commercial vehicle exceeding the maximum gross weight specified in column 3 of Schedule 3 proceeding in any of the roads specified in column 1 of Schedule 3 to this Order to enter the road specified in relation to that road in column 2 of Schedule 3.

- 7) Save as provided in Article 4 of this Order, no person shall cause any vehicle exceeding 7.5 tonnes maximum gross weight and the width of which, inclusive of any load on or being drawn by the vehicle, exceeds 6 feet, to proceed in any of the roads or lengths of road specified in Schedule 4 to this Order.
- 8) The Orders specified in Schedule 6 are consolidated into this Order as far as they relate to the roads and restrictions indicated on the maps in Schedule 7.
- 9) The maps included in Schedule 7 to this Order indicate the lengths of road on which a particular moving traffic regulation applies and the nature of the regulation applying as set out in the key on each map.

Given under the Common Seal of the Bath and North East Somerset Council the 25th day of September 2025.

The COMMON SEAL of the
BATH AND NORTH EAST
SOMERSET COUNCIL
was hereunto affixed
in the presence of:-



Sealed By: Bath & North East Somerset Council
Sealed Time: 2025/09/25 | 09:07 BST

Carrie-Ann Evans

Authorised signatory

SCHEDULE 1

Column 1	Column 2	Column 3	Column 4	
Location	Description	Weight restriction	Exemptions in Article 4 applying	TRO ref
Ashleigh Close	Whole length	7.5t	a, b, c, ci, d, e, f, , i, j,	W9606
Ashmans Gate	Whole length	7.5t	a, b, c, ci, d, e, f, , i, j,	W9606
Avon Mill Lane	whole length	7.5t	a, b, c, ci, d, e, f, i, j, l, m,	W9206
Avondale Court	Entire length	3.5t	a) to k)	963
Avondale Road	Entire length	3.5t	a) to k)	963
Avondale Road	The whole length	7.5t	a, b, c, ci, d, e, f, , i, j,	B8402
Ayford Lane	From its junction with St Catherine Lane to the Authority boundary	7.5t	a) to l)	947
B3110 High Street Hinton Charterhouse & B3110 Bath Road	From a point in line with the south eastern kerblin of Branch Road to a point in line with the south eastern kerblin of Farleigh Road, Norton St Philip.	7.5t	a, b, c, ci, d, e, f, , i, j,	B9511
B3110 Midford Road & B3110 Midford Hill	From a point in line with the eastern kerblin of the unnamed road (C597) running south to Twinhoe to a point in line with the north western kerblin of Branch Road	7.5t	a, b, c, ci, d, e, f, , i, j,	B9511
B3110 Midford Road prohibited for south easterly travel only	From a point in line with the eastern kerblin of Southstoke Road to a point in line with the eastern kerblin of the unnamed road (C597) running south to Twinhoe.	7.5t	a, b, c, ci, d, e, f, , i, j,	B9511
Badmans Close	Whole length	7.5t	a, b, c, ci, d, e, f, , i, j,	W9606

Bath Hill	From its junction with The Square for a distance of 830 metres in a north westerly direction	7.5t	a) to l)	522
Bathwick Hill	whole length	7.5t	a) to j)	0336 Part II
Belmont Road	whole length	7.5t	a, ci, i,	B9501
Brookfield Lane	Whole length	7.5t	a, b, c, ci, d, e, f, ,i, j,	W9606
Boxbury Hill	From its junction with Phillis Hill to its junction with the A362	7.5t	a, b, c, ci, d, e, f, ,i, j,	W9606
Bradford Road	from its junction with Midford Road to its junction with Combe Road	7.5t	a) to j)	0336 Part II
Branch Road, Hinton Charterhouse	Whole length	7.5t	a) to l)	522
Brassknocker Hill	From its junction with Claverton Down Road to its junction with the A36 Warminster Road	7.5t	a, b, c, ci, d, e, f, , i, j,	B9511
Brassmill Lane	From its junction with Locksbrook Road to a point 40 metres west of its junction with Osborne Road.	3.5t	a) to k)	963
Breaches Lane	whole length	7.5t	a, b, c, ci, d, e, f, i, j, l, m,	W9206
Brook Road	From a point in line with the northern boundary of the London-Bristol railway to its junction with West Avenue and Triangle North	3tons	c, ci, d, i,	B8006
Brow Hill	Entire length	7.5t	a) to l)	947
Brummel Road	Whole length including its south western spur	7.5t	a, b, c, ci, d, e, f, ,i, j,	W9606
Bulls Hill	Whole length	7.5t	a) to l)	522
Calder Close	whole length	7.5t	a, b, c, ci, d, e, f, i, j, l, m,	W9206
Cam View	Whole length	7.5t	a, b, c, ci, d, e, f, ,i, j,	W9606
Carter Road	Whole length	7.5t	a, b, c, ci, d, e, f, ,i, j,	W9606
Chandag Road	whole length	7.5t	a, b, c, ci, d, e, f, i, j, l, m,	W9206

Chapel Road Clandown	From a point adjacent to the north east end of the Lamb Hotel in a south westerly direction for a distance of 177 metres	7.5t (See note 1 below)	ci)	116
Charles Street	whole length	7.5t	a) to j)	0336 Part II
Charlton Road	from its junction with Long Meadow Road to its junction with Redlynch Lane	7.5t	a, b, c, ci, d, e, f, i, j, l, m,	W9206
Chelmer Grove	whole length	7.5t	a, b, c, ci, d, e, f, i, j, l, m,	W9206
Cherwell Road	whole length	7.5t	a, b, c, ci, d, e, f, i, j, l, m,	W9206
Chewton Road	from its junction with Wellsway (83116) to its junction with Redlynch Lane	7.5t	a, b, c, ci, d, e, f, i, j, l, m,	W9206
Church Lane	Entire length	7.5t	a) to l)	947
Church Road	whole length	7.5t	a, ci, i,	B9501
Clarence Place	Entire length	3.5t	a) to k)	963
Claverton Down Rd	whole length	7.5t	a) to j)	0336 Part II
Cleveland Walk	whole length	7.5t	a) to j)	0336 Part II
Clyde Avenue	whole length	7.5t	a, b, c, ci, d, e, f, i, j, l, m,	W9206
Combe Road	whole length	7.5t	a, ci, i,	B9501
Combe Road Close	whole length	7.5t	a, ci, i,	B9501
Conway Road	whole length	7.5t	a, b, c, ci, d, e, f, i, j, l, m,	W9206
Corston Lane, Carston	whole length	7.5t	a, b, c, ci, d, e, f, i, j, l, m,	W9206
Colne Green	whole length	7.5t	a, b, c, ci, d, e, f, i, j, l, m,	W9206
Cotton Mead, Carston	whole length	7.5t	a, b, c, ci, d, e, f, i, j, l, m,	W9206
Daniel Street	whole length	7.5t	h), c), d), i)	0336 Part I
Dene Close	whole length	7.5t	a, b, c, ci, d, e, f, i, j,	W9206

			l, m,	
Derwent Grove	whole length	7.5t	a, b, c, ci, d, e, f, i, j, l, m,	W9206
Deveron Grove	whole length	7.5t	a, b, c, ci, d, e, f, i, j, l, m,	W9206
Downsway	Whole length	7.5t	a, b, c, ci, d, e, f, i, j,	W9606
Eagle Park	Entire length	7.5t	a) to l)	947
Eagle Road	Entire length	7.5t	a) to l)	947
Elm Road	Whole length	7.5t	a, b, c, ci, d, e, f, i, j,	W9606
Entry Hill	From its junction with the A367 Wellsway to its junction with Hawthorne Grove	7.5t	a) to d)	201
Evenlode Way	whole length	7.5t	a, b, c, ci, d, e, f, i, j, l, m,	W9206
Farm Lane/Twinhoe Lane	From its junction with The Square for a distance of 950 metres in a north easterly direction	7.5t	a) to l)	522
Farrington Road	Whole length	7.5t	a, b, c, ci, d, e, f, i, j,	W9606
Ford Road	Whole length	7.5t	a) to l)	522
George Street	whole length	7.5t	a) to j)	0336 Part II
Gladstone Road	whole length	7.5t	a, ci, i,	B9501
Gloucester Road	from its junction with London Road to its junction with Deadmill Lane	7.5t	a) to j)	0336 Part II
Goosard Lane	That length of Goosard Lane High Littleton which is carried by the Goosard Railway Bridge	13 tons	l)	W6705
Grays Lane	From its junction with Gullen to its junction with Littleton Lane	7.5t	a) to l)	522
Green Lane	From its junction with High Street (B3110) eastwards to The Lodge	3 tons	a, b, c, ci, d, e, i,	W8001
Green Park Road	from its junction with Midland Bridge Road to its junction with James Street West	7.5t	a) to j)	0336 Part II

Greenvale Road	Whole length	7.5t	a, b, c, ci, d, e, f, ,i, j,	W9606
Greenway Lane	whole length	3.5t	a) to j)	337
Hadley Road	whole length	7.5t	a, ci, i,	B9501
Henrietta Gardens	whole length	7.5t	h), c), d), i)	0336 Part I
Henrietta Mews	So much of the road connecting Henrietta Street with Henrietta Mews as passes under the archway between Nos.26 and 27 Henrietta Street,	3tons	None	B6707
Henrietta Road	whole length	7.5t	h), c), d), i)	0336 Part I
Henrietta Street	whole length	7.5t	h), c), d), i)	0336 Part I
High Acre	Whole length	7.5t	a, b, c, ci, d, e, f, ,i, j,	W9606
High Park	Whole length including its northern spur	7.5t	a, b, c, ci, d, e, f, ,i, j,	W9606
High Street	Whole length	7.5t	a) to l)	522
High Street (B3116) in a southerly direction	From its junction with Bristol Road/ Station Road to its junction with Bath Hill West/ Temple Street	7.5t	i, l,	W9205
High Street (Paulton)	Whole length	7.5t	a, b, c, ci, d, e, f, ,i, j,	W9606
Hinton Hill	Whole length	7.5t	a) to l)	522
Hollies Lane	Entire length	7.5t	a) to l)	947
Hurn Lane	whole length	7.5t	a, b, c, ci, d, e, f, i, j, l, m,	W9206
Kaynton Mead	Entire length	3.5t	a) to k)	963
Kennet Road	whole length	7.5t	a, b, c, ci, d, e, f, i, j, l, m,	W9206
Lambourn Road	whole length	7.5t	a, b, c, ci, d, e, f, i, j, l, m,	W9206
Lambridge Street	whole length	7.5t	a) to j)	0336 Part II
Lansdown Road	from its junction with Granville Road to its junction with The Paragon	3.5t	a) to j)	337

Laurel Drive	Whole length including its northern and southern spurs	7.5t	a, b, c, ci, d, e, f, ,i, j,	W9606
Little Solsbury Lane	Entire length	7.5t	a) to l)	947
Littleton Lane	Whole length	7.5t	a) to l)	522
Locksbrook Road	From its junction with Station Road to its junction with Brassmill Lane	3.5t	a) to k)	963
London Road	from its junction with Nelson Place to its junction with Cleveland Place West	7.5t	a) to j)	0336 Part II
London Road East	From its junction with High Street to its junction with Bannerdown Road	7.5t	a) to l)	947
Longwood Lane, Saltford	from its junction with Manor Road to its junction with the unnamed road linking the A39 and the B3116	7.5t	a, b, c, ci, d, e, f, i, j, l, m,	W9206
Lower Farm Road, Corston	whole length	7.5t	a, b, c, ci, d, e, f, i, j, l, m,	W9206
Ludwells Orchard	Whole length including its southern spur	7.5t	a, b, c, ci, d, e, f, ,i, j,	W9606
Lyncombe Hill	whole length	3.5t	a) to j)	337
Manor Road	a) from its most northerly junction with the B3116 to its junction with the east to west section of Manor Road b) from its junction with Courtenay Road to its junction with Grange Road	7.5t	a, b, c, ci, d, e, f, i, j, l, m,	W9206
Marden Road	whole length	7.5t	a, b, c, ci, d, e, f, i, j, l, m,	W9206
Meadlands, Corston	whole length	7.5t	a, b, c, ci, d, e, f, i, j, l, m,	W9206
Medway Close	whole length	7.5t	a, b, c, ci, d, e, f, i, j, l, m,	W9206
Medway Drive	whole length	7.5t	a, b, c, ci, d, e, f, i, j, l, m,	W9206
Mells Lane, Writhlington	From its junction with the A362 Frome Road to its junction with Knobsbury Lane	7.5t	a) to d)	112
Mendip Close	Whole length including its western and southern spurs	7.5t	a, b, c, ci, d, e, f, ,i, j,	W9606
Midford Lane	From its junction with the B3110 Midford Road to its	7.5t	a, b, c, ci, d, e, f, , i, j,	B9511

	junction with the A36 Warminster Road			
Mill Hill	Whole length	7.5t	a) to l)	522
Minsmere Road	whole length	7.5t	a, b, c, ci, d, e, f, i, j, l, m,	W9206
Monger Lane	From its junction with West Road in a generally north westerly direction for a distance of 500 metres.	7.5t	a, b, c, ci, d, e, f, i, j,	W8902
Muddy Lane	Entire length	7.5t	a) to l)	947
North Road	From its junction with Combe Road to its junction with The Avenue	7.5t	a, ci, i,	B9501
North Road, Bathwick	whole length	7.5t	a) to j)	0336 Part II
North Road, Combe Down	from its junction with The Avenue to its junction with Claverton Down Road	7.5t	a) to j)	0336 Part II
Northend	Entire length	7.5t	a) to l)	947
Oakford Lane	From its junction with Northend to the Authority's boundary	7.5t	a) to l)	947
Oaklands	Whole length including its western and southernmost spurs	7.5t	a, b, c, ci, d, e, f, i, j,	W9606
Oakley	whole length	7.5t	a) to j)	0336 Part II
Old Midford Road	From its north western junction with the B3110 Midford Road to its south western junction with the B3110 Midford Road	7.5t	a, b, c, ci, d, e, f, i, j,	B9511
Old Mills Lane	Whole length	7.5t	a, b, c, ci, d, e, f, i, j,	W9606
Orwell Drive	whole length	7.5t	a, b, c, ci, d, e, f, i, j, l, m,	W9206
Osborne Road	Entire length	3.5t	a) to k)	963
Osborne Road	From a point 50 metres south west of its junction with Avondale Road to a point 58 metres south of its junction with Newbridge Road	7.5t	a, b, c, ci, d, e, f, i, j,	B8402
Park Road	Whole length including both spurs at its junction with High Street	7.5t	a, b, c, ci, d, e, f, i, j,	W9606

Paulton Road	Whole length	7.5t	a, b, c, ci, d, e, f, ,i, j,	W9606
Phillis Hill	Whole length	7.5t	a, b, c, ci, d, e, f, ,i, j,	W9606
Plumtree Close	Whole length	7.5t	a, b, c, ci, d, e, f, ,i, j,	W9606
Plumtree Road	Whole length	7.5t	a, b, c, ci, d, e, f, ,i, j,	W9606
Prior Park Road	whole length	7.5t	a) to j)	0336 Part II
Prospect Gardens	Entire length	7.5t	a) to l)	947
Ralph Allen Drive	whole length	7.5t	a) to j)	0336 Part II
Ramscombe Lane	Entire length	7.5t	a) to l)	947
Rockall Lane	whole length	7.5t	a, ci, i,	B9501
Roman Way	Whole length	7.5t	a, b, c, ci, d, e, f, ,i, j,	W9606
Rudgeway Road	Whole length	7.5t	a, b, c, ci, d, e, f, ,i, j,	W9606
Salisbury Road	Whole length	7.5t	a, b, c, ci, d, e, f, ,i, j,	W9606
School Lane	Entire length	7.5t	a) to l)	947
Seven Acre Lane	Entire length	7.5t	a) to l)	947
Severn Way	whole length	7.5t	a, b, c, ci, d, e, f, i, j, l, m,	W9206
Shaft Road	From its junction with Claverton Down Road to its junction with the unnamed road (C472) leading from Monkton Combe to Brassknocker Hill	7.5t	a, b, c, ci, d, e, f, , i, j,	B9511
Sham Castle Lane	whole length	7.5t	a) to j)	0336 Part II
Solsbury Lane	Entire length	7.5t	a) to l)	947
Southstoke Road	whole length	7.5t	a) to j)	0336 Part II
Specklemead	While length including its eastern spur	7.5t	a, b, c, ci, d, e, f, ,i, j,	W9606
Spring Ground Road	Whole length	7.5t	a, b, c, ci, d, e, f, ,i, j,	W9606

Spring Hill Close	Whole length	7.5t	a, b, c, ci, d, e, f, ,i, j,	W9606
St Catherine Lane	Entire length	7.5t	a) to l)	947
St Ladoc Road in a southerly direction	From its junction with Bristol Road to its junction with Charlton Road	7.5t	i, l,	W9205
Steway Lane	Entire length	7.5t	a) to l)	947
Stockwood Hill	From its junction with Stockwood Road/Stockwood Lane in the west to its junction with Stockwood Vale in the east	3 tons	a, b, c, ci, d, ,f, i,	W7803
Stonehouse Close	whole length	7.5t	a, ci, i,	B9501
Stonehouse Lane	whole length	7.5t	a, ci, i,	B9501
Summer Lane	From a point 100 metres north west of its junction with Beechwood Road to its junction with Tucking Mil Lane	7.5t	a, b, c, ci, d, e, f, , i, j,	B9511
Summer Lane	From its junction with Combe Road to a point 100 metres north west of its junction with Beechwood Road	7.5t	a, ci, i,	B9501
Sutton Street	whole length	7.5t	h), c), d), i)	0336 Part I
Swainswick Lane	From a point 48 metres east of its junction with Gloucester Road to its junction with Solsbury Lane.	7.5t	a) to l)	947
Sydney Road	Whole length (added via TRO 0506)	7.5t	a) to j)	0336 Part II
Tamar Drive	whole length	7.5t	a, b, c, ci, d, e, f, i, j, l, m,	W9206
Tennis Court Avenue	Whole length including its eastern spur	7.5t	a, b, c, ci, d, e, f, ,i, j,	W9606
Tennis Court Road	Whole length	7.5t	a, b, c, ci, d, e, f, ,i, j,	W9606
Tennyson Close	whole length	7.5t	a, b, c, ci, d, e, f, i, j, l, m,	W9206
Teviot Road	whole length	7.5t	a, b, c, ci, d, e, f, i, j, l, m,	W9206
The Avenue	whole length	7.5t	a, ci, i,	B9501

The Avenue, Claverton Down	From its junction with Norwood Avenue to its junction with the A36 Warminster Road	7.5t	a, b, c, ci, d, e, f, , i, j,	B9511
The Barton, Corston	whole length	7.5t	a, b, c, ci, d, e, f, , i, j, l, m,	W9206
The Firs	whole length	7.5t	a, ci, i,	B9501
The Pithay	Whole length	7.5t	a, b, c, ci, d, e, f, , i, j,	W9606
The Triangle	Whole length, between its junction with The Pithay and a point in line with the southern kerbline of Church Street	7.5t	a, b, c, ci, d, e, f, , i, j,	W9606
Torridge Road	whole length	7.5t	a, b, c, ci, d, e, f, , i, j, l, m,	W9206
Trent Grove	whole length	7.5t	a, b, c, ci, d, e, f, , i, j, l, m,	W9206
Trinity Road	whole length	7.5t	a, ci, i,	B9501
Trollopes Hill (C472)	From its junction with Brassknocker Hill to its junction with the A36 Warminster Road	7.5t	a, b, c, ci, d, e, f, , i, j,	B9511
Tucking Mill Lane (C468)	From its junction with Summer Lane to its junction with the B3110 Midford Road	7.5t	a, b, c, ci, d, e, f, , i, j,	B9511
Tynings Lane	Entire length	7.5t	a) to l)	947
Tyning Road	whole length	7.5t	a, ci, i,	B9501
Unnamed Road (49492)	From its junction with the B3110 Midford Road/ Old Midford Road to its junction with the B3110 Midford Road	7.5t	a, b, c, ci, d, e, f, , i, j,	B9511
Unnamed Road (C472)	From its junction with Brassknocker Hill/ Trollopes Hill to its junction with Summer Lane	7.5t	a, b, c, ci, d, e, f, , i, j,	B9511
Unnamed road (i)	From its junction with Green Lane at The Lodge in a north easterly direction to its junction with the A36 Trunk Road	3 tons	a, b, c, ci, d, e, , i,	W8001

Unnamed road (ii)	From its junction with the unnamed road (i) above at Stroud Farm in a generally easterly direction to its junction with the A36 Trunk Road	3 tons	a, b, c, ci, d, e, ,i,	W8001
Unnamed road (iii) including its spur	From its junction with Green Lane in a generally south easterly direction to the County Boundary and thence to its junction with the A36 Trunk Road	3 tons	a, b, c, ci, d, e, ,i,	W8001
Upper Bristol Road	from its junction with Windsor Bridge Road to its junction with Charlotte Street	7.5t	a) to j)	0336 Part II
Vandyke Avenue	whole length	7.5t	a, b, c, ci, d, e, f, i, j, l, m,	W9206
Walden Road	whole length	7.5t	a, b, c, ci, d, e, f, i, j, l, m,	W9206
Wansbeck Road	whole length	7.5t	a, b, c, ci, d, e, f, i, j, l, m,	W9206
Waveney Road	whole length	7.5t	a, b, c, ci, d, e, f, i, j, l, m,	W9206
Welland Road	whole length	7.5t	a, b, c, ci, d, e, f, i, j, l, m,	W9206
Wellow Lane, Hinton Charterhouse	Whole length	7.5t	a) to l)	522
Wellow Road	Whole length	7.5t	a) to l)	522
Wellsway (B3116)	from its junction with the A4 Bath Road to the northernmost kerbline of the east to west section of Manor Road	7.5t	a, b, c, ci, d, e, f, i, j, l, m,	W9206
Welton Road	Whole length	7.5t	a, b, c, ci, d, e, ,i,	W8403
West View	Whole length including its northern spur	7.5t	a, b, c, ci, d, e, f, ,i, j,	W9606
Westerleigh Road	Whole length	7.5t	a, ci, i,	B9501
Weston Lane	whole length	7.5t	a) to j)	0336 Part II
Widcombe Hill	whole length	7.5t	a) to j)	0336 Part II
Windrush Green	whole length	7.5t	a, b, c, ci, d, e, f, i, j, l, m,	W9206

Windrush Road	whole length	7.5t	a, b, c, ci, d, e, f, i, j, l, m,	W9206
Winterfield Park	Whole length including its eastern spur	7.5t	a, b, c, ci, d, e, f, i, j,	W9606
Winterfield Road	Whole length	7.5t	a, b, c, ci, d, e, f, i, j,	W9606
Witham Road	whole length	7.5t	a, b, c, ci, d, e, f, i, j, l, m,	W9206
Woodview	Whole length	7.5t	a, b, c, ci, d, e, f, i, j,	W9606

Note 1: Operates between 0830 hours and 0900 hours and between 1500 hours and 1530 hours on Monday to Friday (inclusive) during the term time of Clandown Primary School as indicated by traffic signs which are lawfully in place.

SCHEDULE 2 **TURNING MOVEMENT BANS**

Column 1	Column 2	Column 3	Column 4	
From	Into	Weight restriction	Exemptions in Article 4 applying	TRO ref
Newbridge Road (A4)	Newbridge Road (A4) east of its junction with Old Newbridge Hill and Brassmill Lane.	3tons	b, c, ci, d, i,	B7805 Sch 1
Old Newbridge Hill	Newbridge Road (A4) east of its junction with Old Newbridge Hill and Brassmill Lane.	3tons	b, c, ci, d, i,	B7805 Sch 1
Brassmill Lane	Newbridge Road (A4) east of its junction with Old Newbridge Hill and Brassmill Lane.	3tons	b, c, ci, d, i,	B7805 Sch 1
Newbridge Road (A4)	Old Newbridge Hill	3tons	b, c, ci, d, i,	B7805 Sch 1
Brassmill Lane	Old Newbridge Hill	3tons	b, c, ci, d, i,	B7805 Sch 1
London Street (A4)	London Street (A4) west of its junction with that part of London Street A3039 which is a continuation of Walcot Street.	3tons	b, c, ci, d, i,	B7805 Sch 1
London Street (A3039)	London Street (A4) west of its junction with that part of London Street A3039 which is a continuation of Walcot Street.	3tons	b, c, ci, d, i,	B7805 Sch 1

SCHEDULE 3
TURNING MOVEMENT BANS

Column 1	Column 2	Column 3	Column 4	
From	Into	Weight restriction	Exemptions in Article 4 applying	TRO ref
Newbridge Road (A4)	Brassmill Lane (including Caborne Road and Avondale Road)	3tons	a, b, c, ci, d, i,	B7805 Sch 2
Old Newbridge Hill	Brassmill Lane (including Caborne Road and Avondale Road)	3tons	a, b, c, ci, d, i,	B7805 Sch 2

SCHEDULE 4
PROHIBITION OF VEHICLES WITH A MAXIMUM GROSS WEIGHT EXCEEDING 7.5 TONNES
PROHIBITION OF VEHICLES OF OVER 6 FEET IN WIDTH

Column 1	Column 2	Column 3	Column 4	
Location	Description	Width restriction	Exemptions in Article 4 applying	TRO ref
Church Road	From a point 110 metres west of its junction with Churchways to its junction with Bristol Road (A37).	6 feet	a, b, c, ci, d, i,	W9404
Churchways	Its whole length including the access road to Nos. 26 and 27 Churchways and that length of road which connects Churchways with St. Nicholas Road.	6 feet	a, b, c, ci, d, i,	W9404
Maggs Lane	From its junction with Bristol Road (A37) to its junction with Washing Pound Lane.	6 feet	a, b, c, ci, d, i,	W9404
St. Nicholas Road	Its whole length	6 feet	a, b, c, ci, d, i,	W9404

SCHEDULE 5
WIDTH RESTRICTIONS

Column 1	Column 2	Column 3	Column 4	
Location	Description	Width	Exemptions	TRO

		restriction	in Article 4 applying	ref
Stockwood Hill	From its junction with Stockwood Road/Stockwood Lane in the west to its junction with Stockwood Vale in the east	6 feet	a, b, c, ci, d, ,f, i,	W7803

SCHEDULE 6
List of Orders consolidated

Order ref	Title
0112	BATH AND NORTH EAST SOMERSET DISTRICT COUNCIL (MELLS LANE, WRITHLINGTON) (WEIGHT RESTRICTION) ORDER 2001
0116	BATH AND NORTH EAST SOMERSET DISTRICT COUNCIL (CHAPEL ROAD, CLANDOWN, RADSTOCK) (WEIGHT RESTRICTION) ORDER 2001
0201	BATH AND NORTH EAST SOMERSET DISTRICT COUNCIL (ENTRY HILL, LYNCOMBE, BATH) (WEIGHT RESTRICTION) ORDER 2002
0336	BATH AND NORTH EAST SOMERSET COUNCIL(VARIOUS ROADS, BATH) (PROHIBITION OF USE BY HEAVY COMMERCIAL VEHICLES OF OVER 7.5 TONNES MAXIMUM GROSS WEIGHT) ORDER 2003
0337	BATH AND NORTH EAST SOMERSET COUNCIL (VARIOUS ROADS, BATH) (PROHIBITION OF USE BY HEAVY GOODS VEHICLES OF OVER 3.5 TONNES MAXIMUM GROSS WEIGHT) ORDER 2003
0522	BATH AND NORTH EAST SOMERSET COUNCIL (VARIOUS ROADS, HINTON CHARTERHOUSE AND WELLOW) (PROHIBITION OF USE BY VEHICLES OF OVER 7.5 TONNES MAXIMUM GROSS WEIGHT) ORDER 2005
0506	BATH AND NORTH EAST SOMERSET COUNCIL(VARIOUS ROADS, BATH) (PROHIBITION OF USE BY HEAVY COMMERCIAL VEHICLES OF OVER 7.5 TONNES MAXIMUM GROSS WEIGHT) (VARIATION) ORDER 2005
0947	BATH AND NORTH EAST SOMERSET COUNCIL (VARIOUS ROADS, ST CATHERINE AND BATHEASTON) (PROHIBITION OF USE BY VEHICLES OF OVER 7.5 TONNES MAXIMUM GROSS WEIGHT) ORDER 2009
0963	BATH AND NORTH EAST SOMERSET COUNCIL (VARIOUS ROADS, BATH) (PROHIBITION OF USE BY MOTOR VEHICLES OF OVER 3.5 TONNES MAXIMUM GROSS WEIGHT) ORDER 2009
B6707	THE CITY OF BATH (HENRIETTA MEWS)(RESTRICTIONS ON DRIVING) ORDER 1966
B7805	COUNTY COUNCIL OF AVON (CITY OF BATH)(VARIOUS ROADS - A4)(PROHIBITION OF COMMERCIAL VEHICLES OF OVER 3 TONS) ORDER 1978
B8006	COUNTY COUNCIL OF AVON (CITY OF BATH)(BROOK ROAD – OUTER AREA)(PROHIBITION OF COMMERCIAL VEHICLES OF OVER 3 TONS) ORDER 1980
B8402	COUNTY COUNCIL OF AVON (OSBORNE ROAD AND AVONDALE ROAD, BATH)(PROHIBITION OF HEAVY COMMERCIAL VEHICLES OF OVER 7.5 TONNES MAXIMUM GROSS WEIGHT) ORDER 1984
B9501	COUNTY COUNCIL OF AVON (VARIOUS ROADS, COMBE DOWN AREA, CITY OF BATH)(PROHIBITION OF USE BY VEHICLES OF OVER 7.5 TONNES MAXIMUM GROSS WEIGHT)(PROHIBITION OF WAITING/LOADING) ORDER 1995
B9511	COUNTY COUNCIL OF AVON (VARIOUS ROADS, CLAVERTON DOWN TO

	NORTON ST PHILIP AREA, CITY OF BATH AND DISTRICT OF WANSDYKE)(PROHIBITION OF USE BY HEAVY COMMERCIAL VEHICLES OF OVER 7.5 TONNES MAXIMUM GROSS WEIGHT)(UNI-DIRECTIONAL WEIGHT RESTRICTION) ORDER 1995
W8001	COUNTY COUNCIL OF AVON (VARIOUS ROADS, HINTON CHARTERHOUSE AREA, DISTRICT OF WANSDYKE)(PROHIBITION OF COMMERCIAL VEHICLES OF OVER 3 TONS) ORDER 1979
W8403	THE COUNTY COUNCIL OF AVON (WELTON ROAD, RADSTOCK, DISTRICT OF WANSDYKE)(WEIGHT RESTRICTION) ORDER 1984
W8902	COUNTY COUNCIL OF AVON (MONGER LANE, MIDSOMER NORTON, DISTRICT OF WANSDYKE)(PROHIBITION OF HEAVY COMMERCIAL VEHICLES OF OVER 7.5 TONNES MAXIMUM GROSS WEIGHT) ORDER 1989
W6705	THE COUNTY OF SOMERSET (GOOSARD LANE RAILWAY BRIDGE) HIGH LITTLETON (WEIGHT RESTRICTION) ORDER 1967
W7803	THE COUNTY COUNCIL OF AVON (STOCKWOOD HILL, KEYNSHAM, DISTRICT OF WANSDYKE)(WEIGHT AND WIDTH RESTRICTION) ORDER 1978
W9205	COUNTY COUNCIL OF AVON (HIGH STREET (B3116) AND ST LADOC ROAD, KEYNSHAM, DISTRICT OF WANSDYKE)(PROHIBITION OF DRIVING OF HEAVY COMMERCIAL VEHICLES OF OVER 7.5 TONNES MAXIMUM GROSS WEIGHT) ORDER 1992
W9206	COUNTY COUNCIL OF AVON (VARIOUS ROADS, CORSTON, KEYNSHAM AND SALTFORD AREA, DISTRICT OF WANSDYKE)(PROHIBITION OF HEAVY COMMERCIAL VEHICLES OF OVER 7.5 TONNES MAXIMUM GROSS WEIGHT) ORDER 1992
W9404	THE COUNTY COUNCIL OF AVON (CHURCH ROAD AND MAGGS LANE AREA, WHITCHURCH, DISTRICT OF WANSDYKE)(PROHIBITION OF DRIVING)(WEIGHT RESTRICTION)(WIDTH RESTRICTION) ORDER 1994
W9606	THE COUNTY COUNCIL OF AVON (VARIOUS ROADS, PAULTON AREA, DISTRICT OF WANSDYKE)(PROHIBITION OF USE BY HEAVY COMMERCIAL VEHICLES OF OVER 7.5 TONNES MAXIMUM GROSS WEIGHT) ORDER 1996

SCHEDULE 7

Maps attached indicating the location of weight restrictions

Moving Order Guide

Map page indicator

Shows current map number against total and indicates if the legend is split over multiple pages eg. 2a, 2b, 2c

Change type

Indicates whether restrictions have been Added, Modified or Removed

Coloured spots

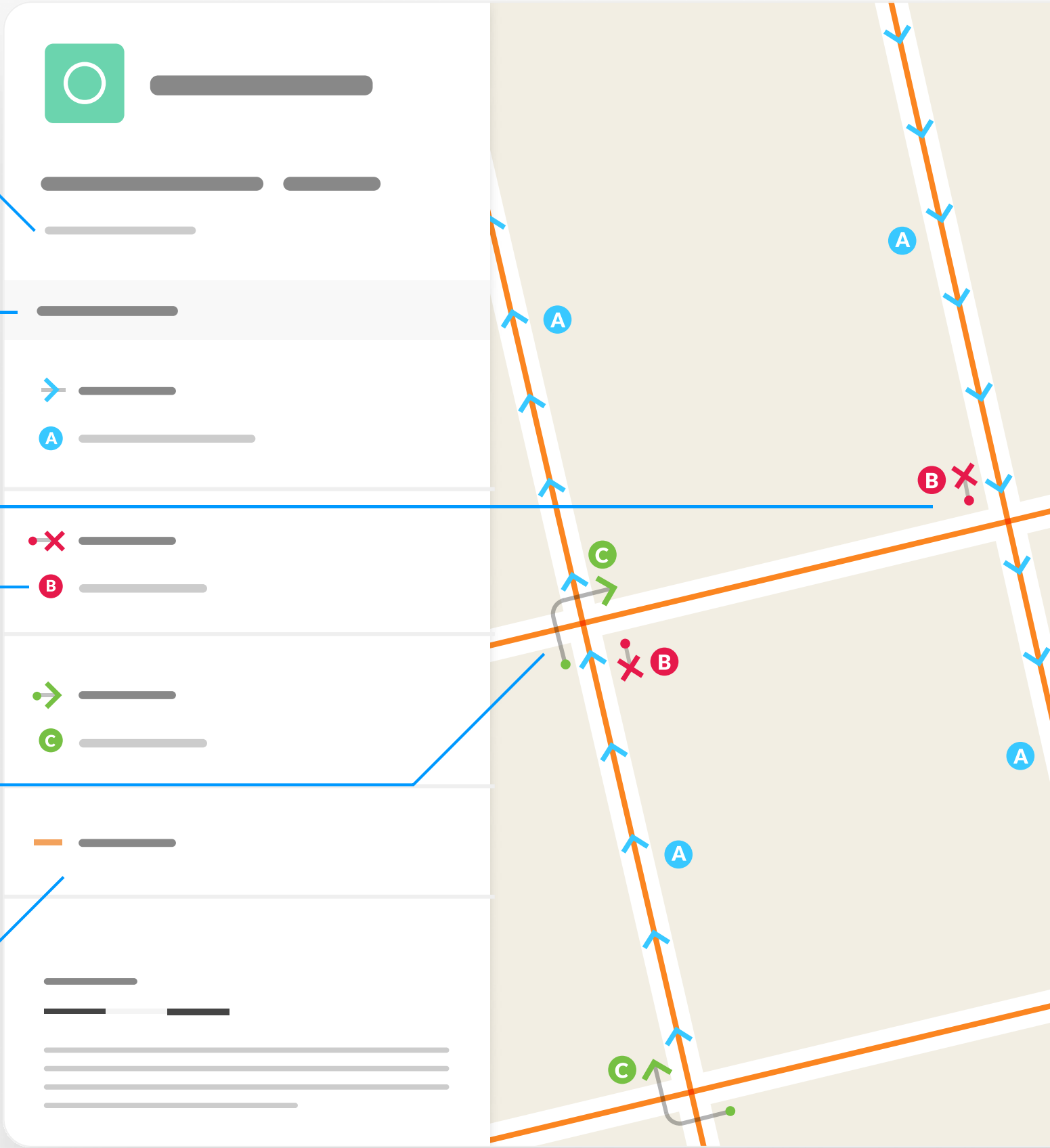
Restrictions with different attributes are marked with a lettered spot

Turn directions

Prohibited and prescribed turns start from the spot and end at the arrow to indicate the direction of travel

Restriction durations

Where no hours are specified the restriction applies at all times



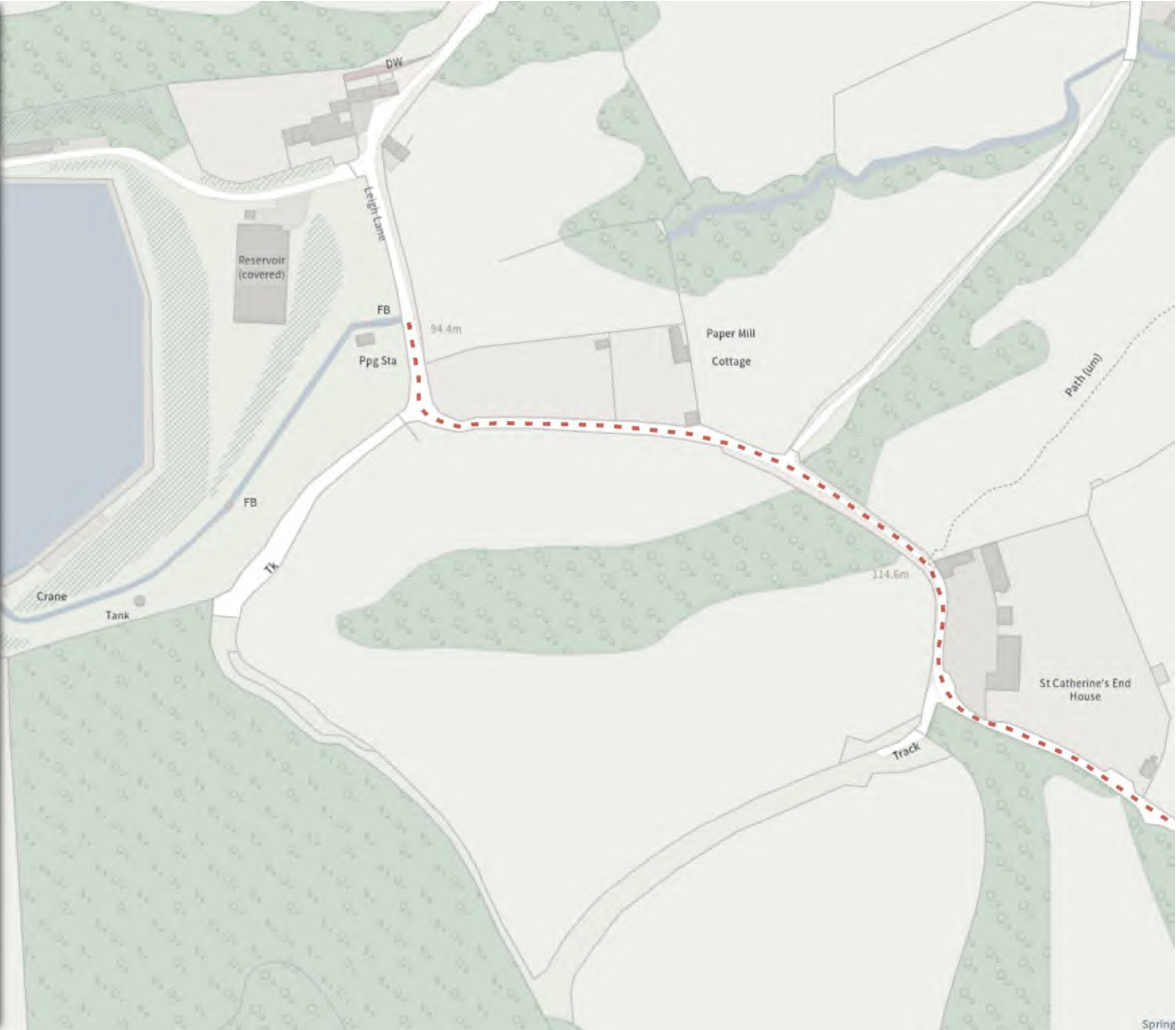
BATH AND NORTH EAST SOMERSET COUNCIL
(VARIOUS ROADS) (WEIGHT RESTRICTIONS)
(CONSOLIDATION) ORDER 2025

Map 1 of 220 Made 09/10/25

ADDED

Prohibition of goods vehicles

7.5 T except access



Scale: 1:1250 0 20 40 60m

NW 375824.64, 171236.144 SE 376257.432, 170854.751

© Crown copyright and database rights 2025 Ordnance Survey.
You are not permitted to copy, sub-license, distribute or sell any of this
data to third parties in any form. Licence number AC0000807498

BATH AND NORTH EAST SOMERSET COUNCIL
(VARIOUS ROADS) (WEIGHT RESTRICTIONS)
(CONSOLIDATION) ORDER 2025

Map 2 of 220 Made 09/10/25

ADDED

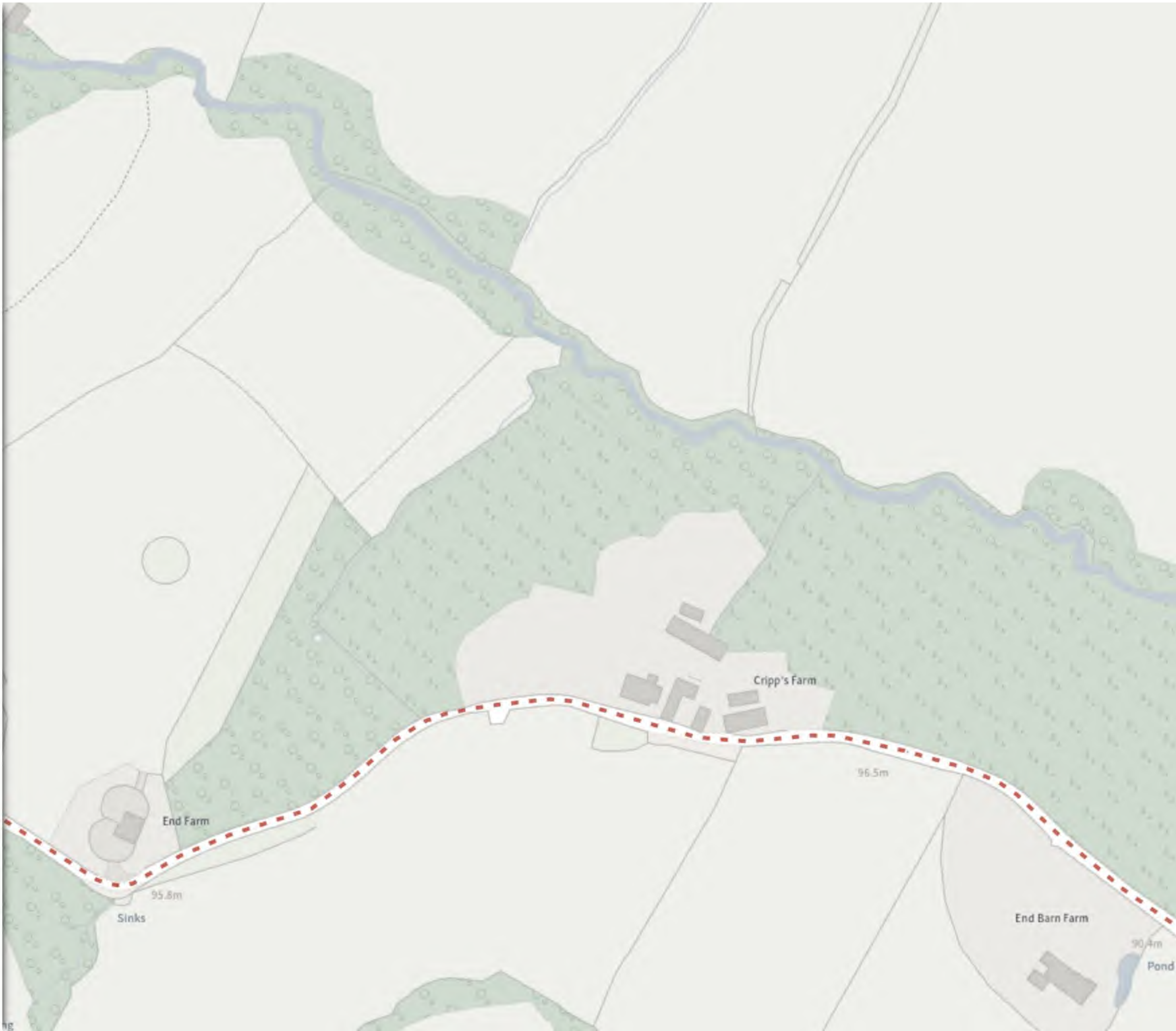
■ ■ Prohibition of goods vehicles

7.5 T except access

Scale: 1:1250 0 20 40 60m

NW 376255.48, 171234.107 SE 376688.304, 170852.751

© Crown copyright and database rights 2025 Ordnance Survey.
You are not permitted to copy, sub-license, distribute or sell any of this
data to third parties in any form. Licence number AC0000807498



Bath & North East
Somerset Council

Improving People's Lives

BATH AND NORTH EAST SOMERSET COUNCIL
(VARIOUS ROADS) (WEIGHT RESTRICTIONS)
(CONSOLIDATION) ORDER 2025

Map 3 of 220 Made 09/10/25

ADDED

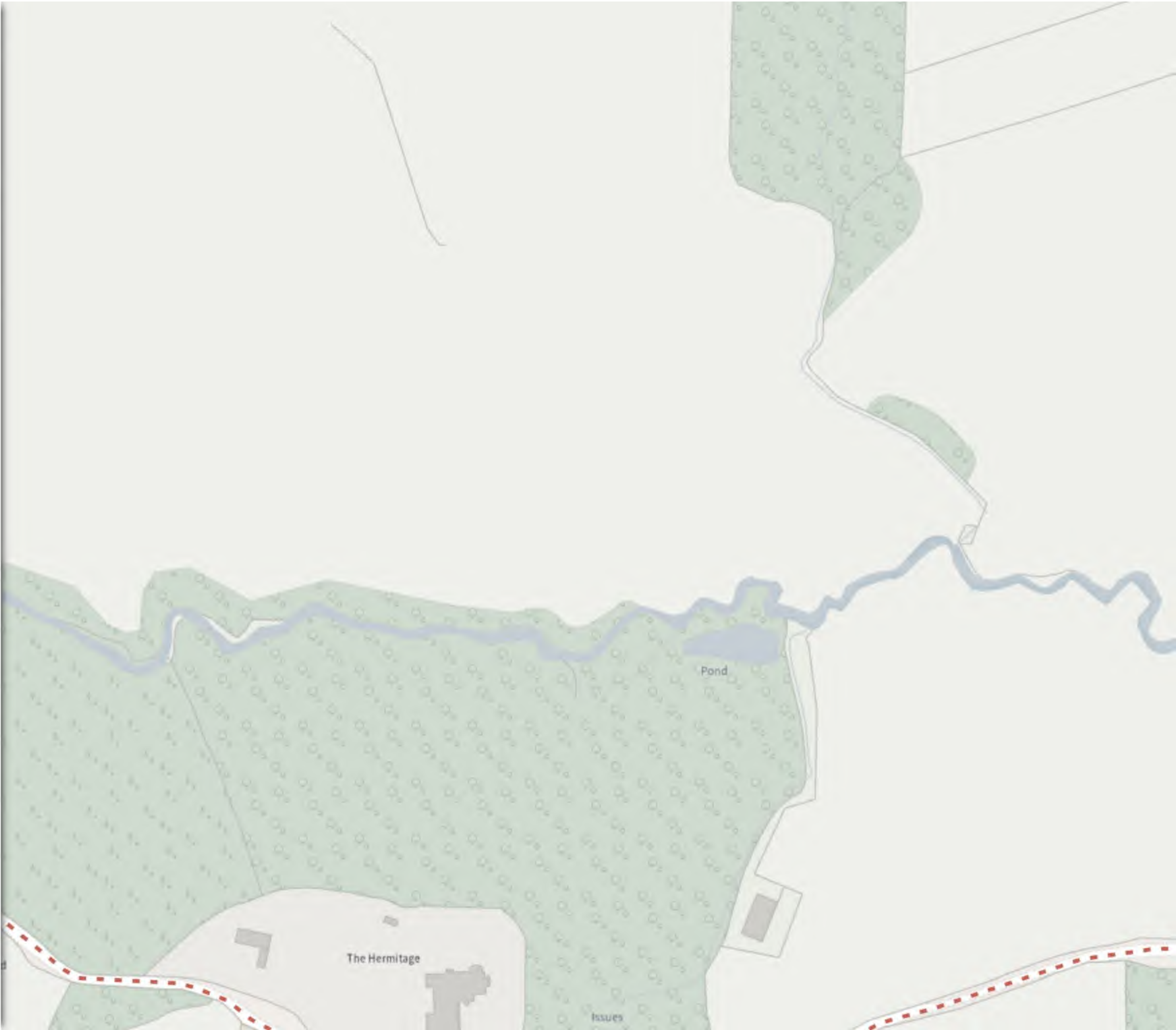
■ ■ Prohibition of goods vehicles

7.5 T except access

Scale: 1:1250 0 20 40 60m

NW 376686.507, 171232.106 SE 377119.363, 170850.787

© Crown copyright and database rights 2025 Ordnance Survey.
You are not permitted to copy, sub-license, distribute or sell any of this
data to third parties in any form. Licence number AC0000807498



Map 4 of 220 Made 09/10/25

- ■ Prohibition of goods vehicles

7.5 T except access



NW 377117.347, 171230.142 SE 377550.236, 170848.86

© Crown copyright and database rights 2025 Ordnance Survey.
You are not permitted to copy, sub-license, distribute or sell any of this
data to third parties in any form. Licence number AC0000807498



BATH AND NORTH EAST SOMERSET COUNCIL
(VARIOUS ROADS) (WEIGHT RESTRICTIONS)
(CONSOLIDATION) ORDER 2025

Map 5 of 220 Made 09/10/25

ADDED

■ ■ Prohibition of goods vehicles

7.5 T except access



Scale: 1:1250 0 20 40 60m

NW 376738.1, 170855.684 SE 377170.992, 170474.341

© Crown copyright and database rights 2025 Ordnance Survey.
You are not permitted to copy, sub-license, distribute or sell any of this
data to third parties in any form. Licence number AC0000807498

BATH AND NORTH EAST SOMERSET COUNCIL
(VARIOUS ROADS) (WEIGHT RESTRICTIONS)
(CONSOLIDATION) ORDER 2025

Map 6 of 220 Made 09/10/25

ADDED

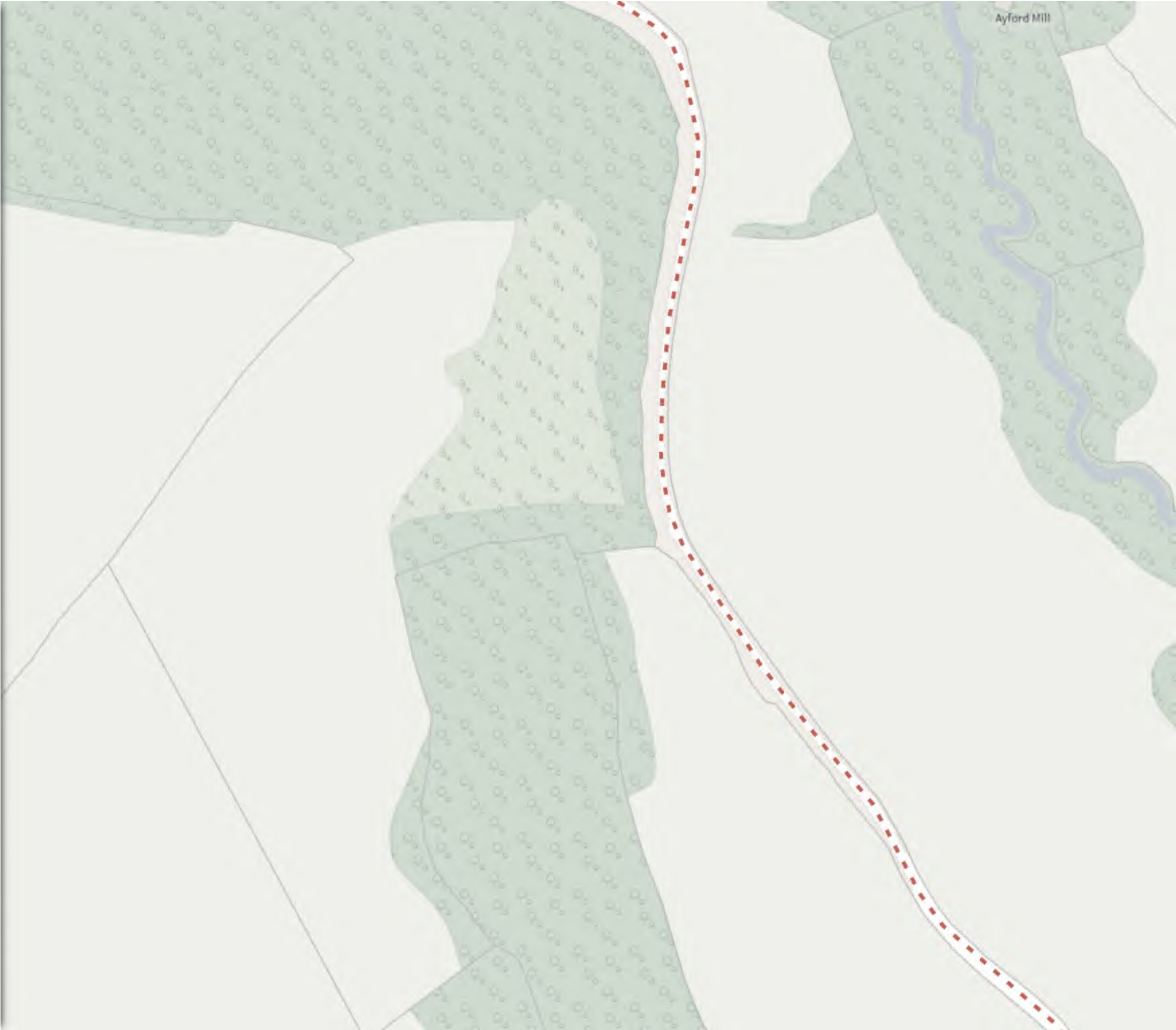
■ ■ Prohibition of goods vehicles

7.5 T except access

Scale: 1:1250 0 20 40 60m

NW 377168.972, 170853.725 SE 377601.896, 170472.419

© Crown copyright and database rights 2025 Ordnance Survey.
You are not permitted to copy, sub-license, distribute or sell any of this
data to third parties in any form. Licence number AC0000807498

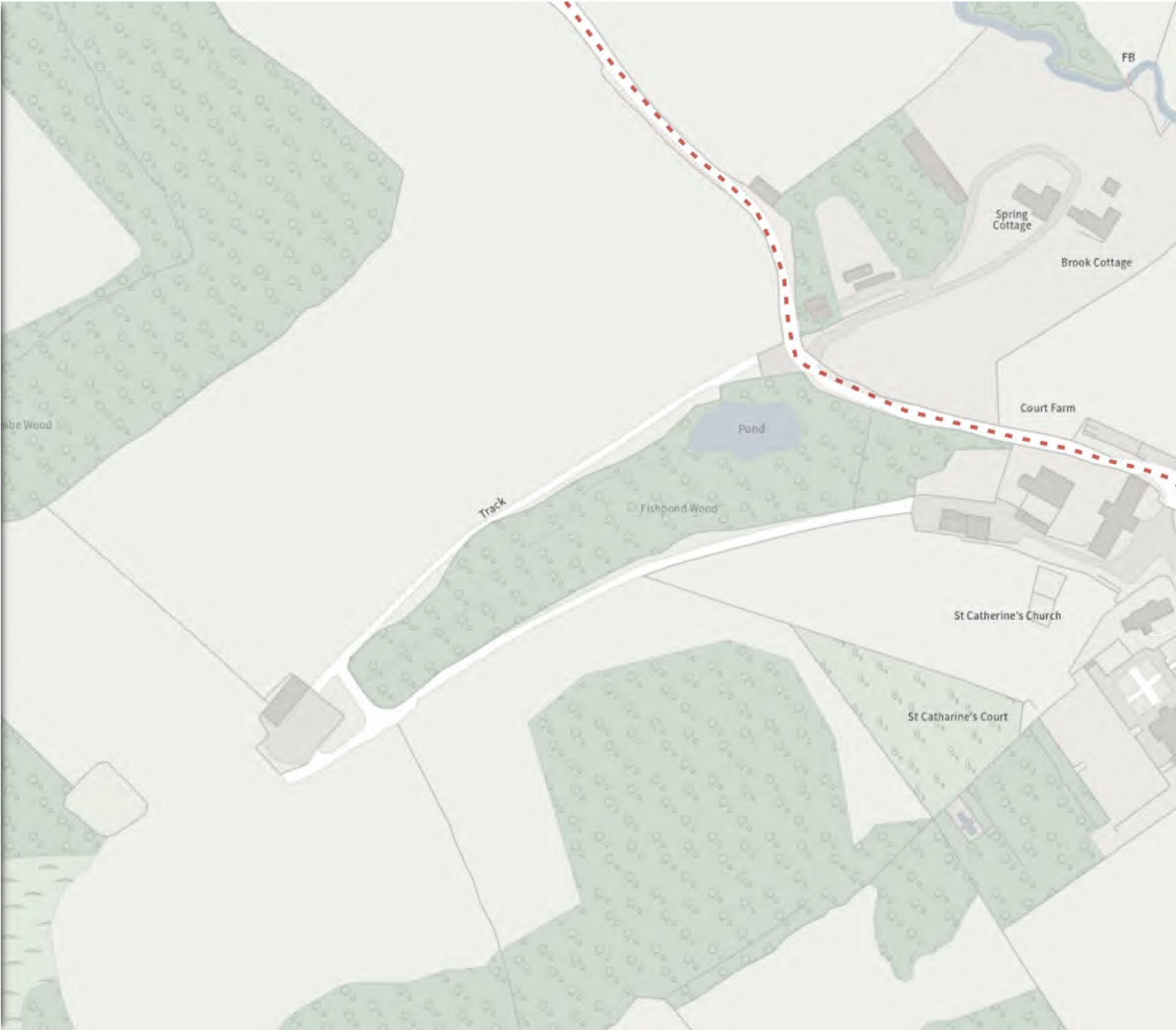


BATH AND NORTH EAST SOMERSET COUNCIL
(VARIOUS ROADS) (WEIGHT RESTRICTIONS)
(CONSOLIDATION) ORDER 2025

Map 7 of 220 Made 09/10/25

ADDED

- ■ Prohibition of goods vehicles
7.5 T except access



Scale: 1:1250 0 20 40 60m

NW 377347.768, 170476.71 SE 377780.738, 170095.392

© Crown copyright and database rights 2025 Ordnance Survey.
You are not permitted to copy, sub-license, distribute or sell any of this
data to third parties in any form. Licence number AC0000807498

BATH AND NORTH EAST SOMERSET COUNCIL
(VARIOUS ROADS) (WEIGHT RESTRICTIONS)
(CONSOLIDATION) ORDER 2025

Map 8 of 220 Made 09/10/25

ADDED

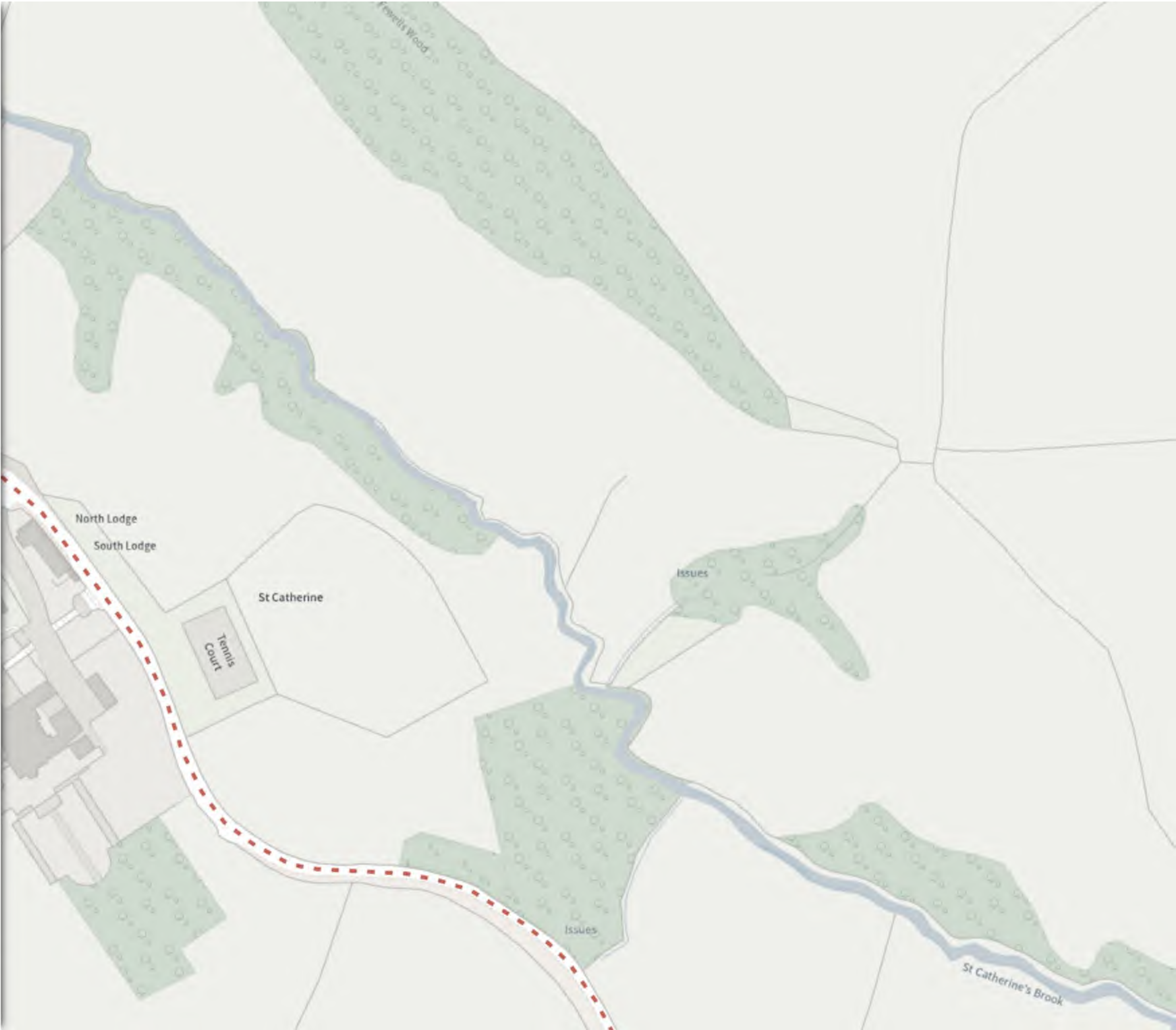
■ ■ Prohibition of goods vehicles

7.5 T except access

Scale: 1:1250 0 20 40 60m

NW 377778.859, 170474.801 SE 378211.861, 170093.52

© Crown copyright and database rights 2025 Ordnance Survey.
You are not permitted to copy, sub-license, distribute or sell any of this
data to third parties in any form. Licence number AC0000807498



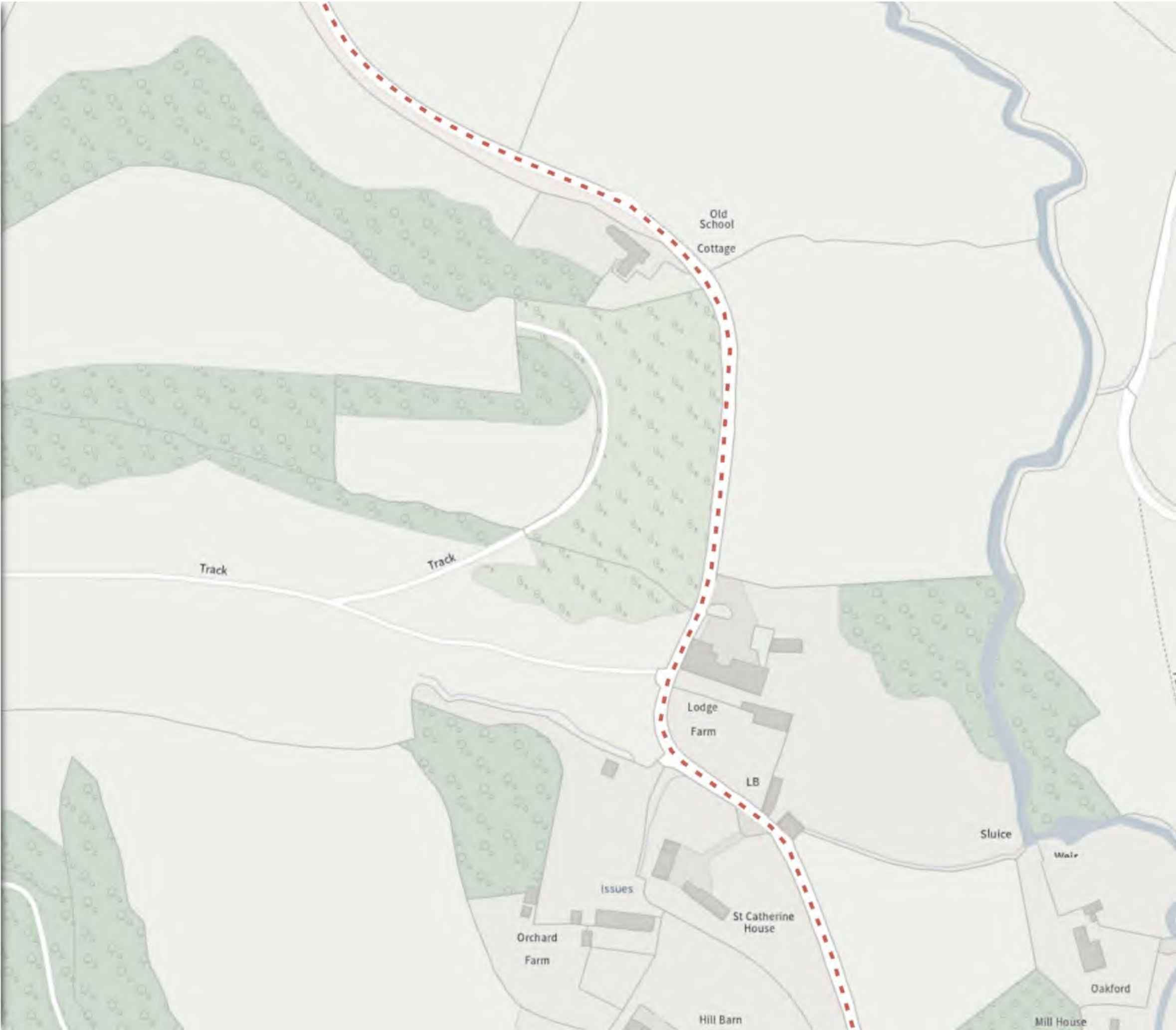
BATH AND NORTH EAST SOMERSET COUNCIL
(VARIOUS ROADS) (WEIGHT RESTRICTIONS)
(CONSOLIDATION) ORDER 2025

Map 9 of 220 Made 09/10/25

ADDED

- ■ Prohibition of goods vehicles
7.5 T except access

Scale: 1:1250 0 20 40 60m
NW 377882.193, 170098.296 SE 378315.235, 169716.995
© Crown copyright and database rights 2025 Ordnance Survey.
You are not permitted to copy, sub-license, distribute or sell any of this
data to third parties in any form. Licence number AC0000807498

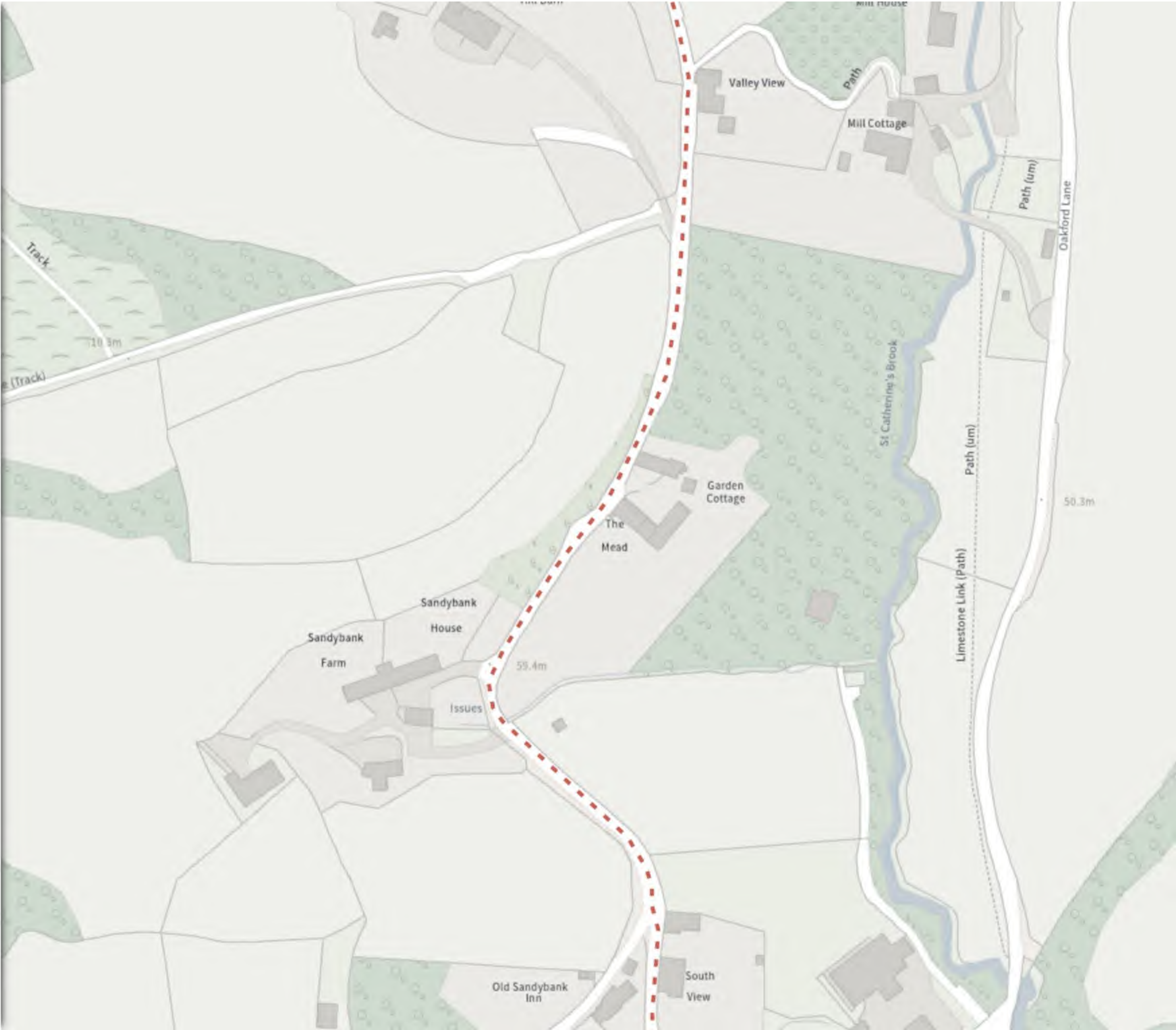


BATH AND NORTH EAST SOMERSET COUNCIL
(VARIOUS ROADS) (WEIGHT RESTRICTIONS)
(CONSOLIDATION) ORDER 2025

Map 10 of 220 Made 09/10/25

ADDED

- Prohibition of goods vehicles
7.5 T except access



BATH AND NORTH EAST SOMERSET COUNCIL
(VARIOUS ROADS) (WEIGHT RESTRICTIONS)
(CONSOLIDATION) ORDER 2025

Map 11 of 220 Made 09/10/25

ADDED

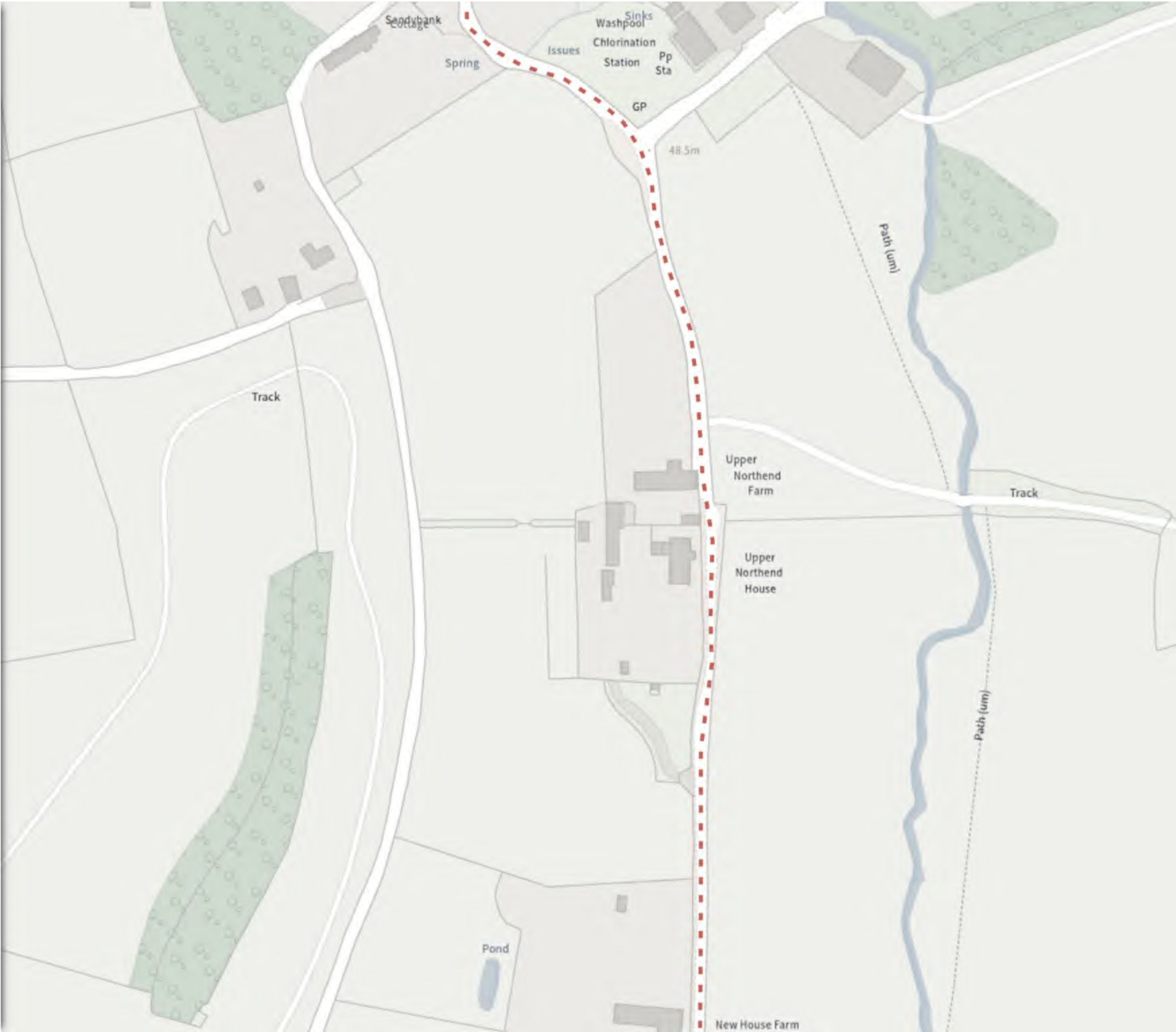
Prohibition of goods vehicles

7.5 T except access

Scale: 1:1250 0 20 40 60m

NW 378014.122, 169345.345 SE 378447.238, 168964.001

© Crown copyright and database rights 2025 Ordnance Survey.
You are not permitted to copy, sub-license, distribute or sell any of this
data to third parties in any form. Licence number AC0000807498



BATH AND NORTH EAST SOMERSET COUNCIL
(VARIOUS ROADS) (WEIGHT RESTRICTIONS)
(CONSOLIDATION) ORDER 2025

Map 12 of 220 Made 09/10/25

ADDED

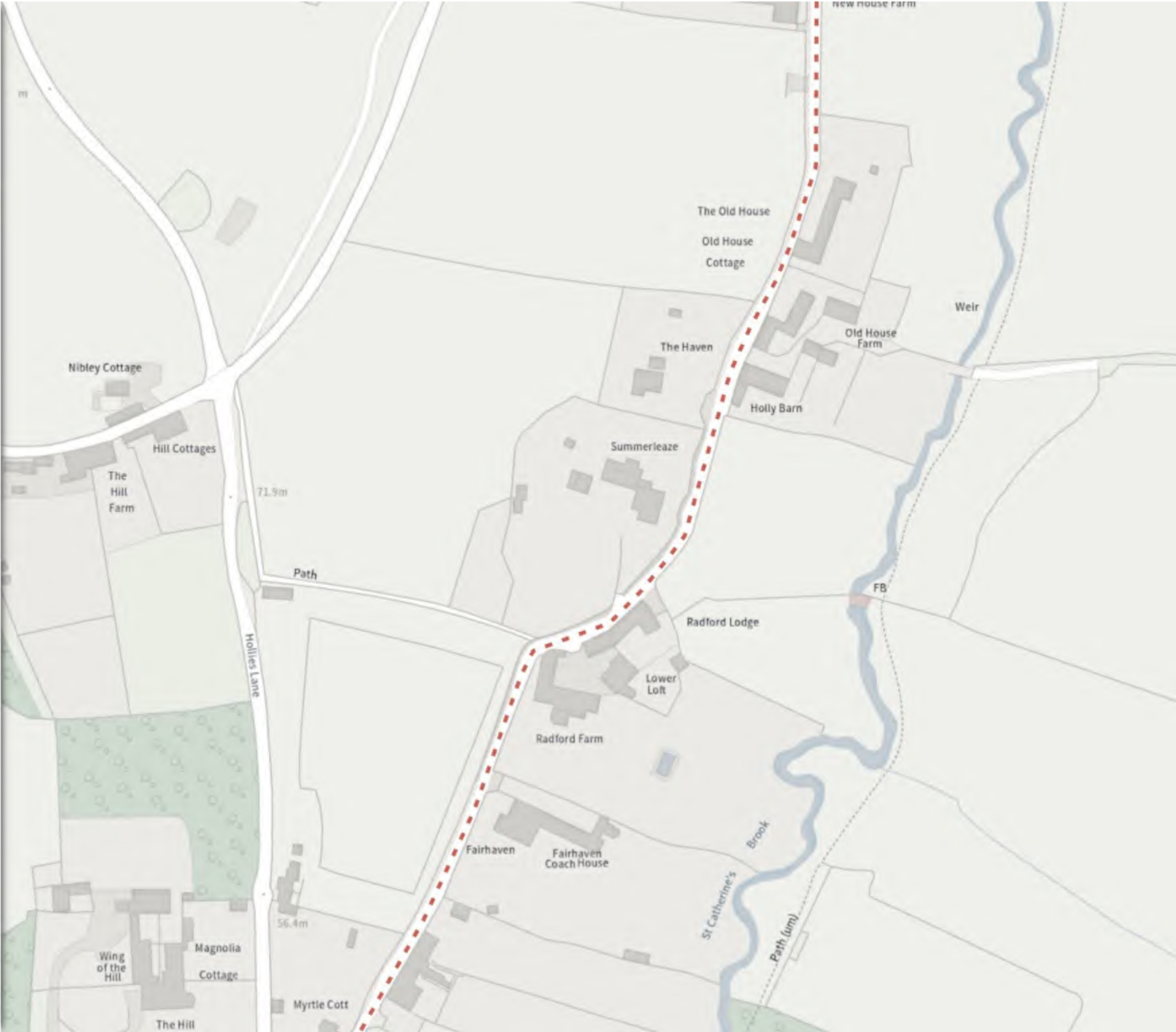
■ ■ Prohibition of goods vehicles

7.5 T except access

Scale: 1:1250 0 20 40 60m

NW 377969.406, 168969.403 SE 378402.551, 168588.027

© Crown copyright and database rights 2025 Ordnance Survey.
You are not permitted to copy, sub-license, distribute or sell any of this
data to third parties in any form. Licence number AC0000807498



BATH AND NORTH EAST SOMERSET COUNCIL
(VARIOUS ROADS) (WEIGHT RESTRICTIONS)
(CONSOLIDATION) ORDER 2025

Map 13 of 220 Made 09/10/25

ADDED

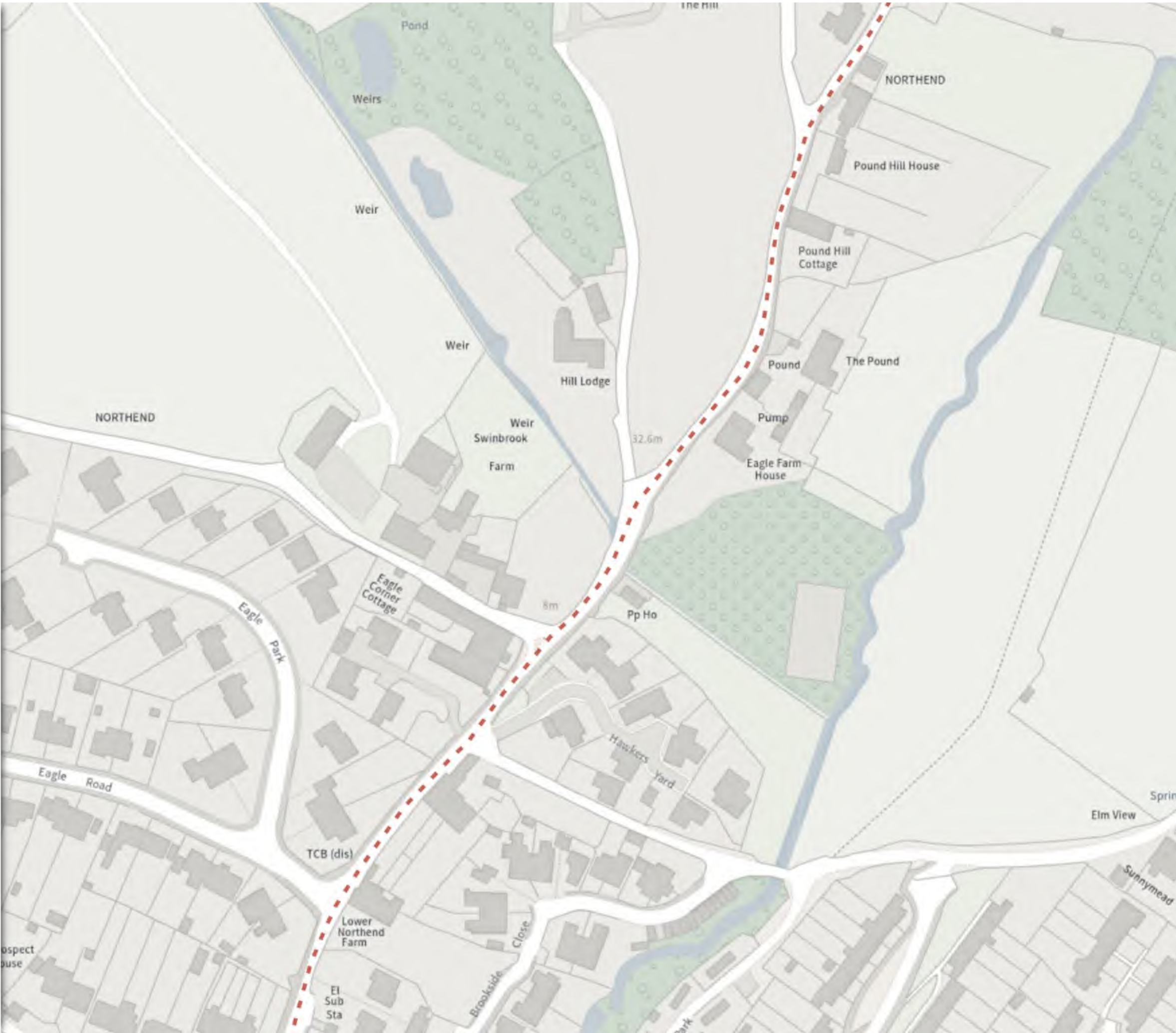
Prohibition of goods vehicles

7.5 T except access

Scale: 1:1250 0 20 40 60m

NW 377774.345, 168594.276 SE 378207.507, 168212.855

© Crown copyright and database rights 2025 Ordnance Survey.
You are not permitted to copy, sub-license, distribute or sell any of this
data to third parties in any form. Licence number AC0000807498



BATH AND NORTH EAST SOMERSET COUNCIL
(VARIOUS ROADS) (WEIGHT RESTRICTIONS)
(CONSOLIDATION) ORDER 2025

Map 14 of 220 Made 09/10/25

ADDED

■ ■ Prohibition of goods vehicles

A 7.5 T except access

B 7.5 T except loading

Scale: 1:1250 0 20 40 60m

NW 375928.744, 168226.506 SE 376361.801, 167844.901

© Crown copyright and database rights 2025 Ordnance Survey.
You are not permitted to copy, sub-license, distribute or sell any of this
data to third parties in any form. Licence number AC0000807498



BATH AND NORTH EAST SOMERSET COUNCIL
(VARIOUS ROADS) (WEIGHT RESTRICTIONS)
(CONSOLIDATION) ORDER 2025

Map 15 of 220 Made 09/10/25

ADDED

■ ■ Prohibition of goods vehicles

7.5 T except access

Scale: 1:1250 0 20 40 60m

NW 377653.497, 168218.615 SE 378086.682, 167837.156

© Crown copyright and database rights 2025 Ordnance Survey.
You are not permitted to copy, sub-license, distribute or sell any of this
data to third parties in any form. Licence number AC0000807498



BATH AND NORTH EAST SOMERSET COUNCIL
(VARIOUS ROADS) (WEIGHT RESTRICTIONS)
(CONSOLIDATION) ORDER 2025

Map 16 of 220 Made 09/10/25

ADDED

Prohibition of goods vehicles

A 7.5 T except access

B 7.5 T except loading

Scale: 1:1250 0 20 40 60m

NW 376120.789, 167849.379 SE 376553.893, 167467.761

© Crown copyright and database rights 2025 Ordnance Survey.
You are not permitted to copy, sub-license, distribute or sell any of this
data to third parties in any form. Licence number AC0000807498



BATH AND NORTH EAST SOMERSET COUNCIL
(VARIOUS ROADS) (WEIGHT RESTRICTIONS)
(CONSOLIDATION) ORDER 2025

Map 17 of 220 Made 09/10/25

ADDED

■ ■ Prohibition of goods vehicles

7.5 T except access

Scale: 1:1250 0 20 40 60m

NW 376551.916, 167847.368 SE 376985.052, 167465.787

© Crown copyright and database rights 2025 Ordnance Survey.
You are not permitted to copy, sub-license, distribute or sell any of this
data to third parties in any form. Licence number AC0000807498



Bath & North East
Somerset Council

Improving People's Lives

BATH AND NORTH EAST SOMERSET COUNCIL
(VARIOUS ROADS) (WEIGHT RESTRICTIONS)
(CONSOLIDATION) ORDER 2025

Map 18 of 220 Made 09/10/25

ADDED

■ ■ Prohibition of goods vehicles

7.5 T except access

Scale: 1:1250 0 20 40 60m

NW 376983.042, 167845.394 SE 377416.21, 167463.85

© Crown copyright and database rights 2025 Ordnance Survey.
You are not permitted to copy, sub-license, distribute or sell any of this
data to third parties in any form. Licence number AC0000807498



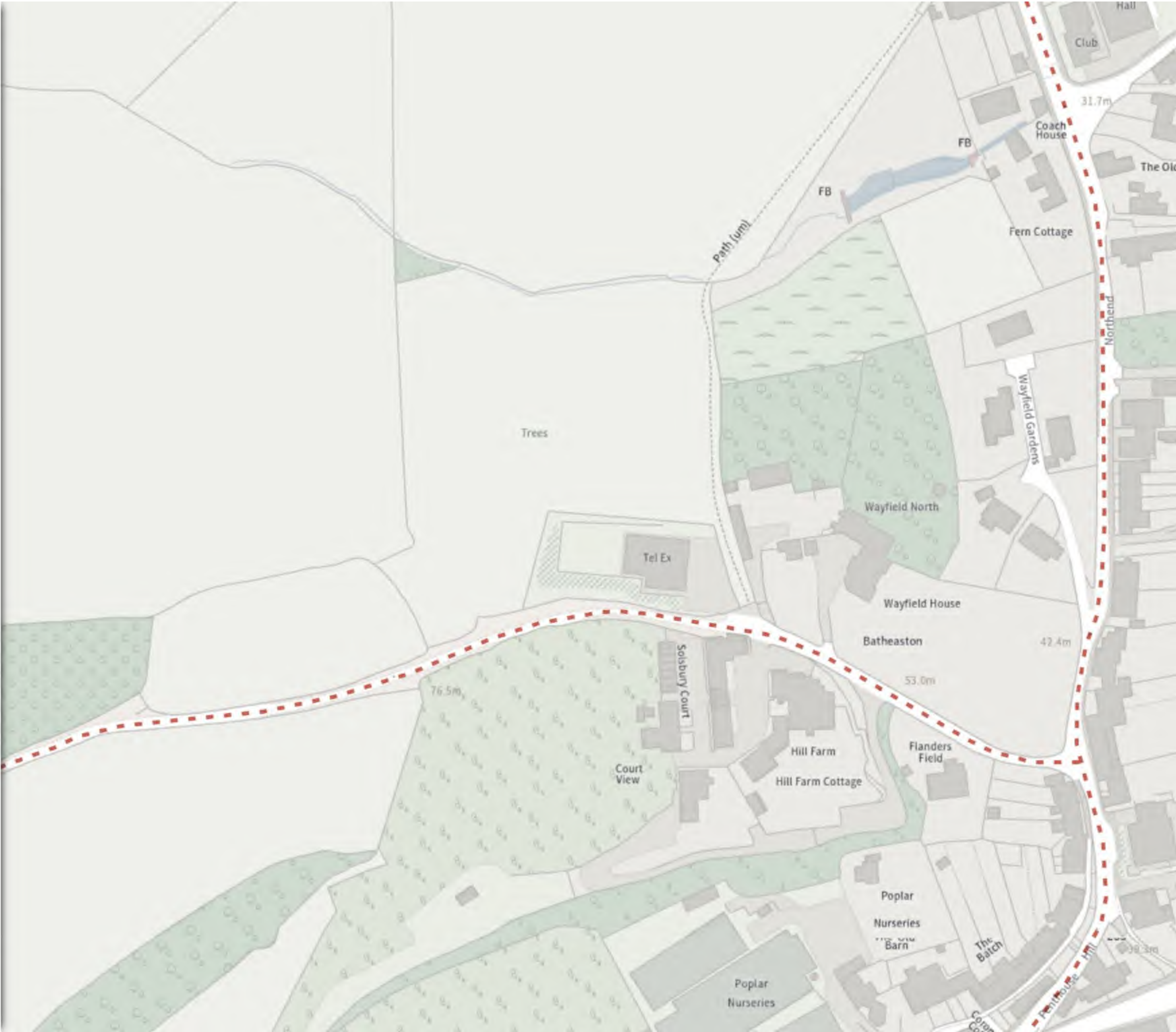
BATH AND NORTH EAST SOMERSET COUNCIL
(VARIOUS ROADS) (WEIGHT RESTRICTIONS)
(CONSOLIDATION) ORDER 2025

Map 19 of 220 Made 09/10/25

ADDED

Prohibition of goods vehicles

7.5 T except access



Scale: 1:1250 0 20 40 60m

NW 377414.356, 167843.455 SE 377847.556, 167461.948

© Crown copyright and database rights 2025 Ordnance Survey.
You are not permitted to copy, sub-license, distribute or sell any of this
data to third parties in any form. Licence number AC0000807498

BATH AND NORTH EAST SOMERSET COUNCIL
(VARIOUS ROADS) (WEIGHT RESTRICTIONS)
(CONSOLIDATION) ORDER 2025

Map 20 of 220 Made 09/10/25

ADDED

- Prohibition of goods vehicles
7.5 T except loading

Scale: 1:1250 0 20 40 60m
NW 376148.87, 167473.185 SE 376582.008, 167091.542
© Crown copyright and database rights 2025 Ordnance Survey.
You are not permitted to copy, sub-license, distribute or sell any of this
data to third parties in any form. Licence number AC0000807498



BATH AND NORTH EAST SOMERSET COUNCIL
(VARIOUS ROADS) (WEIGHT RESTRICTIONS)
(CONSOLIDATION) ORDER 2025

Map 21 of 220 Made 09/10/25

ADDED

- Prohibition of goods vehicles
7.5 T except access

Scale: 1:1250 0 20 40 60m

NW 376580.029, 167471.176 SE 377013.199, 167089.57

© Crown copyright and database rights 2025 Ordnance Survey.
You are not permitted to copy, sub-license, distribute or sell any of this
data to third parties in any form. Licence number AC0000807498



BATH AND NORTH EAST SOMERSET COUNCIL
(VARIOUS ROADS) (WEIGHT RESTRICTIONS)
(CONSOLIDATION) ORDER 2025

Map 22 of 220 Made 09/10/25

ADDED

■ ■ Prohibition of goods vehicles

7.5 T except access

Scale: 1:1250 0 20 40 60m

NW 377442.719, 167467.267 SE 377875.953, 167085.735

© Crown copyright and database rights 2025 Ordnance Survey.
You are not permitted to copy, sub-license, distribute or sell any of this
data to third parties in any form. Licence number AC0000807498



BATH AND NORTH EAST SOMERSET COUNCIL
(VARIOUS ROADS) (WEIGHT RESTRICTIONS)
(CONSOLIDATION) ORDER 2025

Map 23 of 220 Made 09/10/25

ADDED

Prohibition of goods vehicles

7.5 T except loading

Scale: 1:1250 0 20 40 60m

NW 376167.254, 167097.009 SE 376600.425, 166715.34

© Crown copyright and database rights 2025 Ordnance Survey.
You are not permitted to copy, sub-license, distribute or sell any of this
data to third parties in any form. Licence number AC0000807498



BATH AND NORTH EAST SOMERSET COUNCIL
(VARIOUS ROADS) (WEIGHT RESTRICTIONS)
(CONSOLIDATION) ORDER 2025

Map 24 of 220 Made 09/10/25

ADDED

Prohibition of goods vehicles

7.5 T except loading

Scale: 1:1250 0 20 40 60m

NW 376189.372, 166720.788 SE 376622.577, 166339.093

© Crown copyright and database rights 2025 Ordnance Survey.
You are not permitted to copy, sub-license, distribute or sell any of this
data to third parties in any form. Licence number AC0000807498



BATH AND NORTH EAST SOMERSET COUNCIL
(VARIOUS ROADS) (WEIGHT RESTRICTIONS)
(CONSOLIDATION) ORDER 2025

Map 25 of 220 Made 09/10/25

ADDED

Prohibition of goods vehicles

7.5 t

Scale: 1:1250 0 20 40 60m

NW 363210.195, 169374.13 SE 363642.211, 168991.52

© Crown copyright and database rights 2025 Ordnance Survey.
You are not permitted to copy, sub-license, distribute or sell any of this
data to third parties in any form. Licence number AC0000807498



BATH AND NORTH EAST SOMERSET COUNCIL
(VARIOUS ROADS) (WEIGHT RESTRICTIONS)
(CONSOLIDATION) ORDER 2025

Map 26 of 220 Made 09/10/25

ADDED

- Prohibition of goods vehicles
7.5 t



Scale: 1:1250 0 20 40 60m

NW 363641.383, 169371.026 SE 364073.431, 168988.453

© Crown copyright and database rights 2025 Ordnance Survey.
You are not permitted to copy, sub-license, distribute or sell any of this
data to third parties in any form. Licence number AC0000807498

BATH AND NORTH EAST SOMERSET COUNCIL
(VARIOUS ROADS) (WEIGHT RESTRICTIONS)
(CONSOLIDATION) ORDER 2025

Map 27 of 220 Made 09/10/25

ADDED

Prohibition of goods vehicles

7.5t

Scale: 1:1250 0 20 40 60m

NW 364072.385, 169367.959 SE 364504.465, 168985.423

© Crown copyright and database rights 2025 Ordnance Survey.
You are not permitted to copy, sub-license, distribute or sell any of this
data to third parties in any form. Licence number AC0000807498

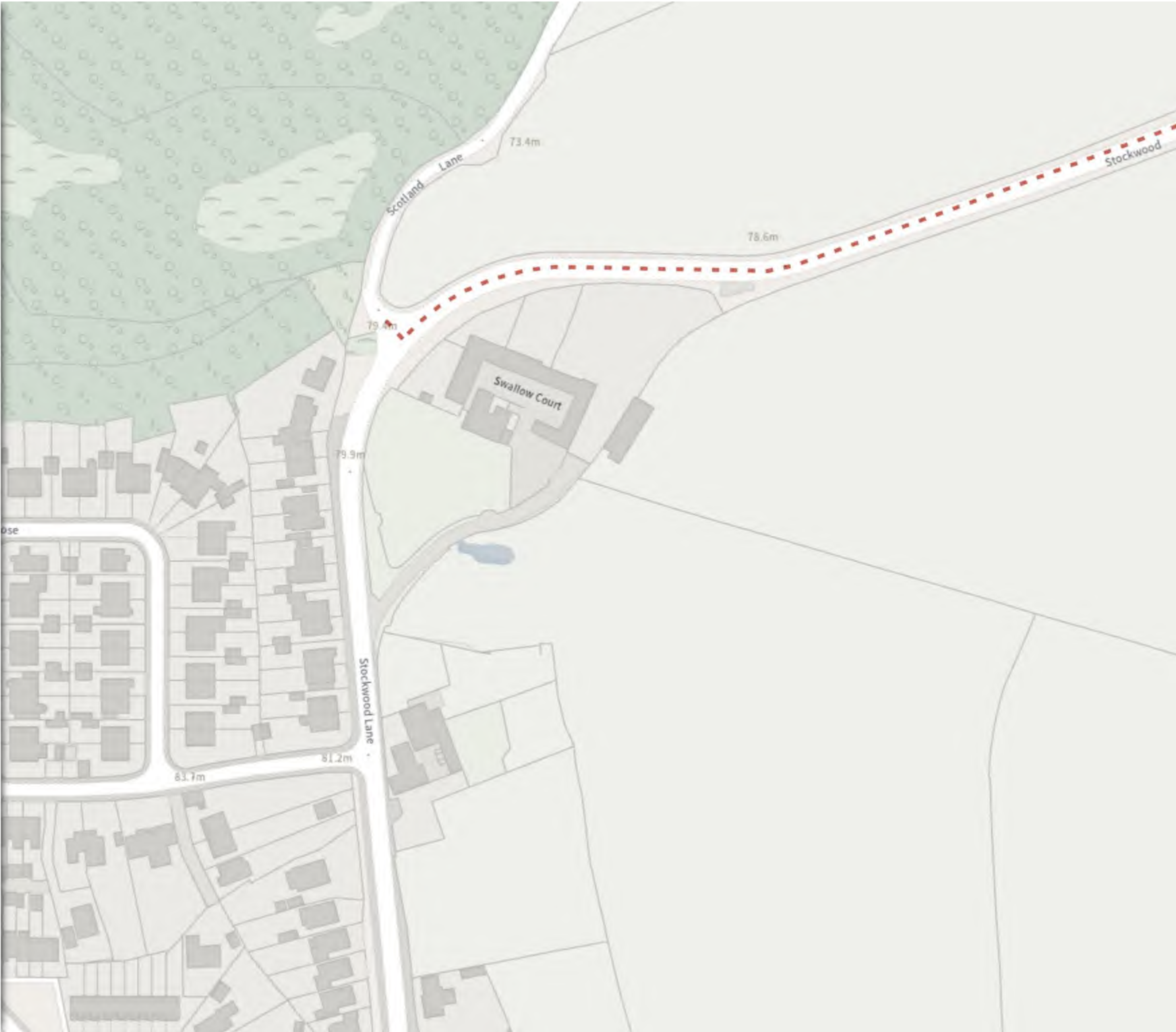


BATH AND NORTH EAST SOMERSET COUNCIL
(VARIOUS ROADS) (WEIGHT RESTRICTIONS)
(CONSOLIDATION) ORDER 2025

Map 28 of 220 Made 09/10/25

ADDED

- Prohibition of goods vehicles
7.5 t



BATH AND NORTH EAST SOMERSET COUNCIL
(VARIOUS ROADS) (WEIGHT RESTRICTIONS)
(CONSOLIDATION) ORDER 2025

Map 29 of 220 Made 09/10/25

ADDED

Prohibition of goods vehicles

7.5 t

Scale: 1:1250 0 20 40 60m

NW 363224.444, 168997.876 SE 363656.493, 168615.24

© Crown copyright and database rights 2025 Ordnance Survey.
You are not permitted to copy, sub-license, distribute or sell any of this
data to third parties in any form. Licence number AC0000807498



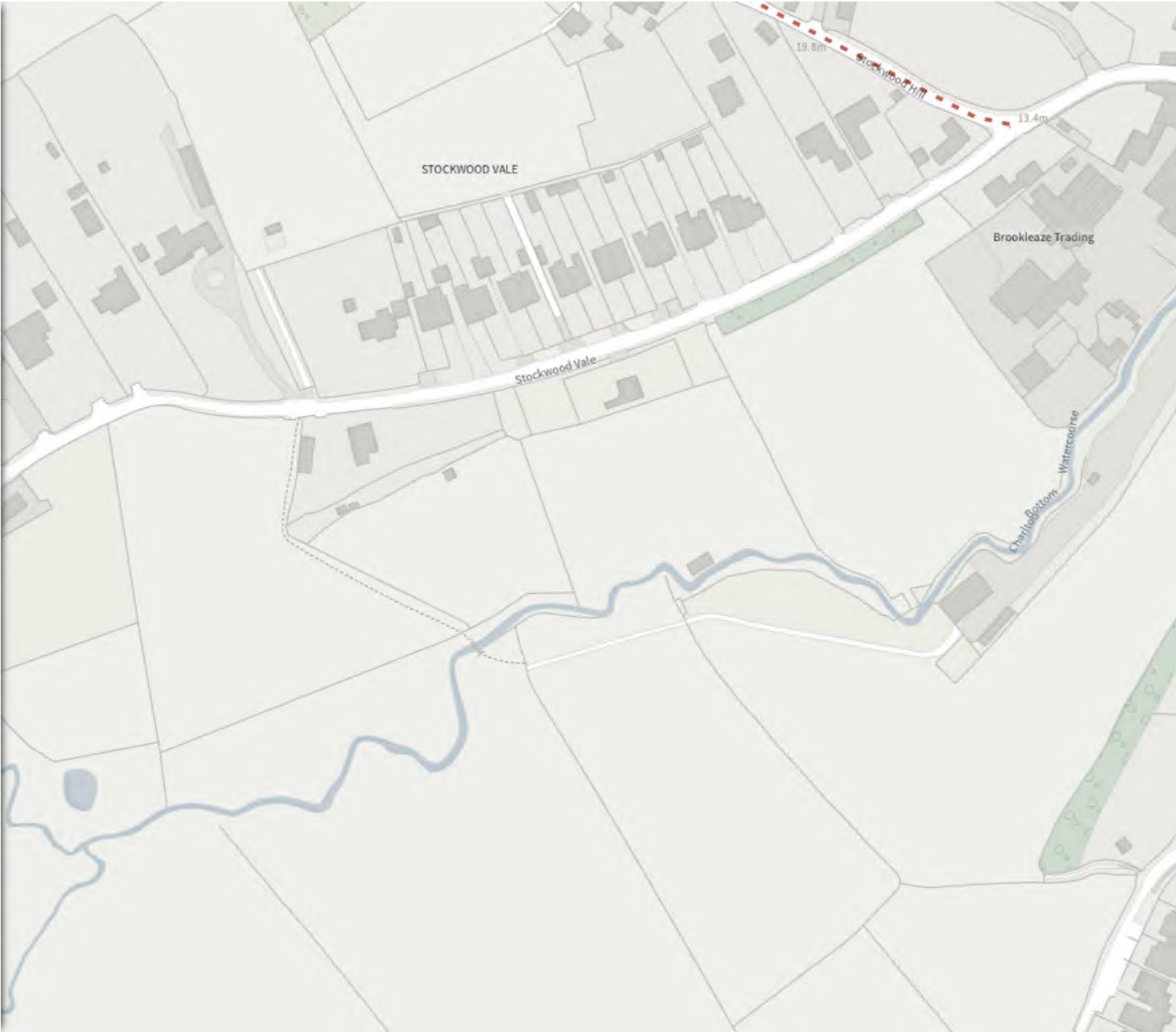
BATH AND NORTH EAST SOMERSET COUNCIL
(VARIOUS ROADS) (WEIGHT RESTRICTIONS)
(CONSOLIDATION) ORDER 2025

Map 30 of 220 Made 09/10/25

ADDED

Prohibition of goods vehicles

7.5 t



Scale: 1:1250 0 20 40 60m

NW 364086.697, 168991.707 SE 364518.811, 168609.145

© Crown copyright and database rights 2025 Ordnance Survey.
You are not permitted to copy, sub-license, distribute or sell any of this
data to third parties in any form. Licence number AC0000807498

BATH AND NORTH EAST SOMERSET COUNCIL
(VARIOUS ROADS) (WEIGHT RESTRICTIONS)
(CONSOLIDATION) ORDER 2025

Map 31 of 220 Made 09/10/25

ADDED

- Prohibition of goods vehicles
- 7.5 t
- 7.5 t except loading

Scale: 1:1250 0 20 40 60m
NW 364948.952, 168985.685 SE 365381.13, 168603.196
© Crown copyright and database rights 2025 Ordnance Survey.
You are not permitted to copy, sub-license, distribute or sell any of this
data to third parties in any form. Licence number AC0000807498



BATH AND NORTH EAST SOMERSET COUNCIL
(VARIOUS ROADS) (WEIGHT RESTRICTIONS)
(CONSOLIDATION) ORDER 2025

Map 32 of 220 Made 09/10/25

ADDED

■ ■ Prohibition of goods vehicles

A 7.5 t

B 7.5 t except loading

Scale: 1:1250 0 20 40 60m

NW 365379.986, 168982.729 SE 365812.196, 168600.277

© Crown copyright and database rights 2025 Ordnance Survey.
You are not permitted to copy, sub-license, distribute or sell any of this
data to third parties in any form. Licence number AC0000807498

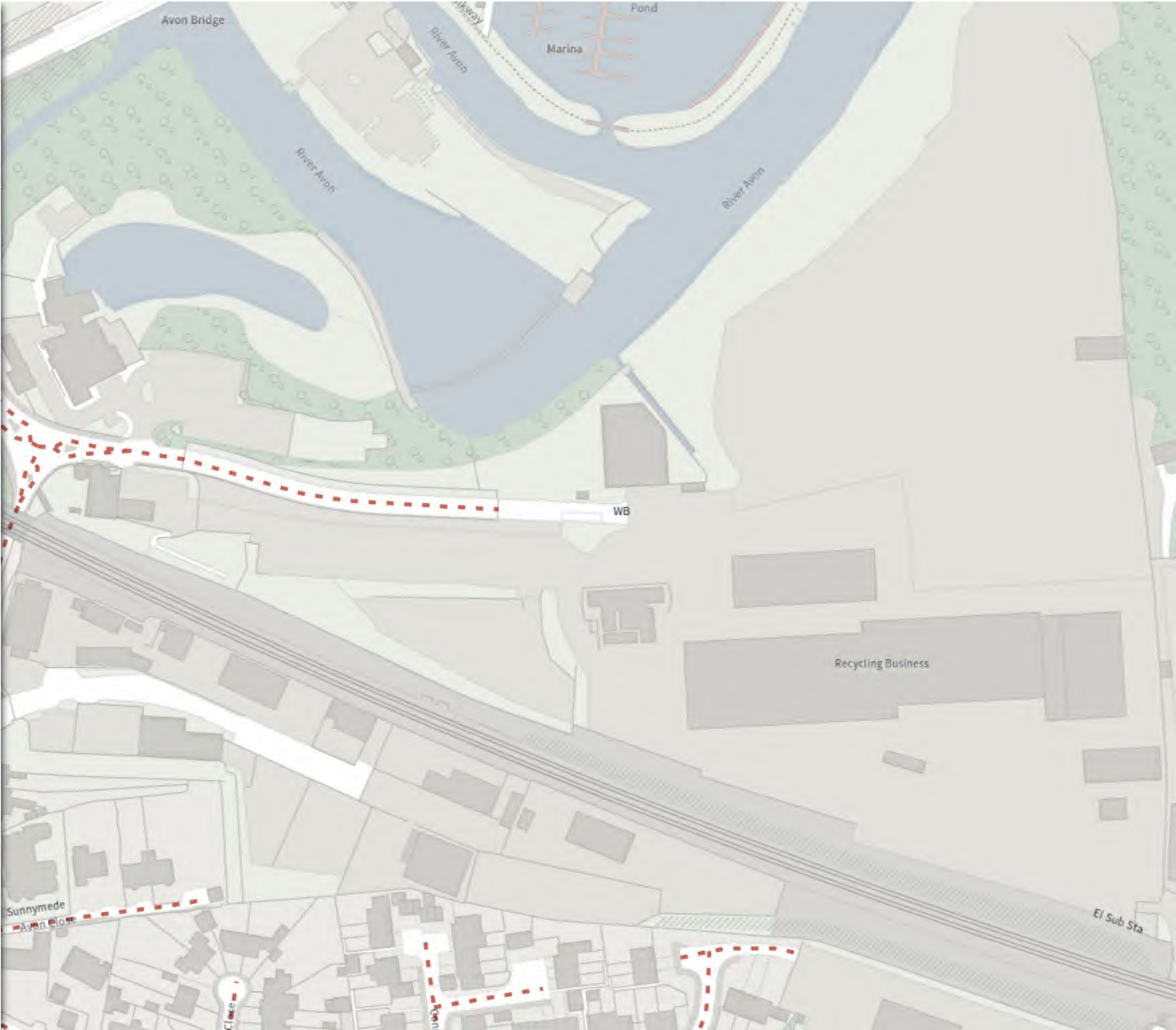


BATH AND NORTH EAST SOMERSET COUNCIL
(VARIOUS ROADS) (WEIGHT RESTRICTIONS)
(CONSOLIDATION) ORDER 2025

Map 33 of 220 Made 09/10/25

ADDED

- Prohibition of goods vehicles
7.5 t except loading

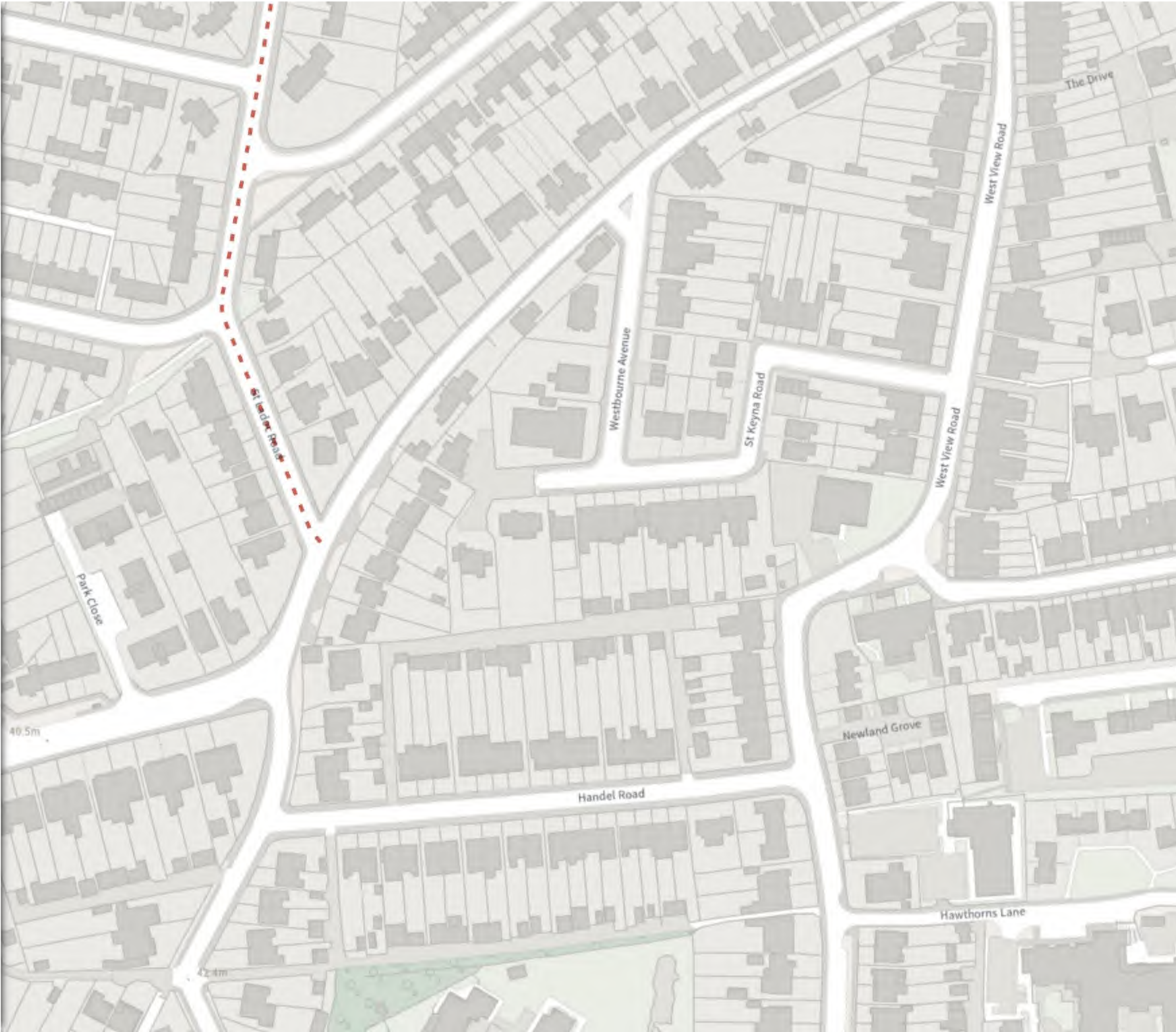


BATH AND NORTH EAST SOMERSET COUNCIL
(VARIOUS ROADS) (WEIGHT RESTRICTIONS)
(CONSOLIDATION) ORDER 2025

Map 34 of 220 Made 09/10/25

ADDED

- Prohibition of goods vehicles
7.5 t except loading



Scale: 1:1250 0 20 40 60m

NW 364852.16, 168610.177 SE 365284.363, 168227.651

© Crown copyright and database rights 2025 Ordnance Survey.
You are not permitted to copy, sub-license, distribute or sell any of this
data to third parties in any form. Licence number AC0000807498

BATH AND NORTH EAST SOMERSET COUNCIL
(VARIOUS ROADS) (WEIGHT RESTRICTIONS)
(CONSOLIDATION) ORDER 2025

Map 35 of 220 Made 09/10/25

ADDED

Prohibition of goods vehicles

A 7.5 t

B 7.5 t except loading

Scale: 1:1250 0 20 40 60m

NW 365283.225, 168607.213 SE 365715.461, 168224.724

© Crown copyright and database rights 2025 Ordnance Survey.
You are not permitted to copy, sub-license, distribute or sell any of this
data to third parties in any form. Licence number AC0000807498



BATH AND NORTH EAST SOMERSET COUNCIL
(VARIOUS ROADS) (WEIGHT RESTRICTIONS)
(CONSOLIDATION) ORDER 2025

Map 36 of 220 Made 09/10/25

ADDED

- Prohibition of goods vehicles
7.5 t except loading



BATH AND NORTH EAST SOMERSET COUNCIL
(VARIOUS ROADS) (WEIGHT RESTRICTIONS)
(CONSOLIDATION) ORDER 2025

Map 37 of 220 Made 09/10/25

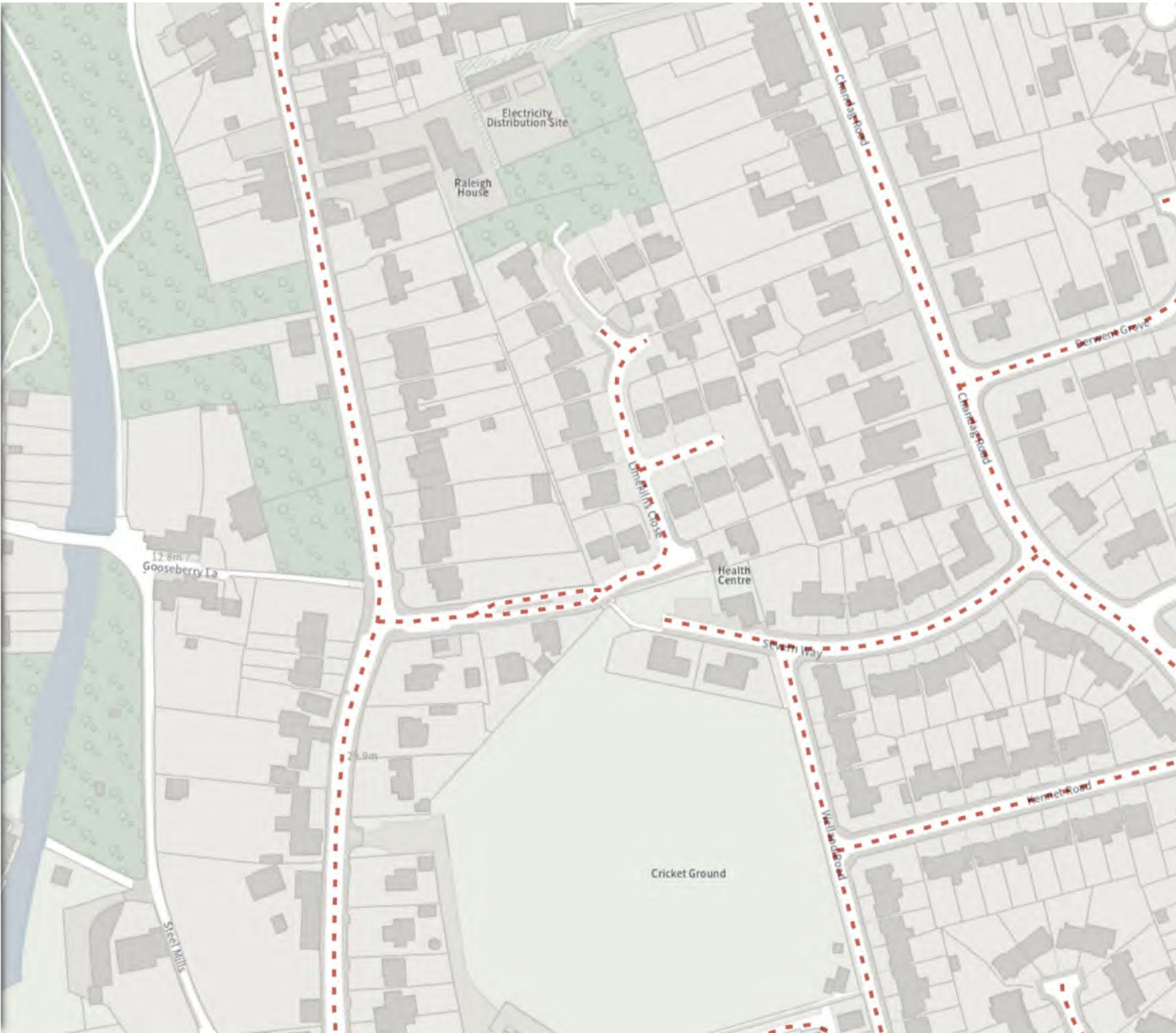
ADDED

- Prohibition of goods vehicles
7.5 t except loading

Scale: 1:1250 0 20 40 60m

NW 365666.424, 168228.59 SE 366098.72, 167846.107

© Crown copyright and database rights 2025 Ordnance Survey.
You are not permitted to copy, sub-license, distribute or sell any of this
data to third parties in any form. Licence number AC0000807498



BATH AND NORTH EAST SOMERSET COUNCIL
(VARIOUS ROADS) (WEIGHT RESTRICTIONS)
(CONSOLIDATION) ORDER 2025

Map 38 of 220 Made 09/10/25

ADDED

■ ■ Prohibition of goods vehicles

7.5 t except loading

Scale: 1:1250 0 20 40 60m

NW 366097.522, 168225.695 SE 366529.85, 167843.248

© Crown copyright and database rights 2025 Ordnance Survey.
You are not permitted to copy, sub-license, distribute or sell any of this
data to third parties in any form. Licence number AC0000807498



BATH AND NORTH EAST SOMERSET COUNCIL
(VARIOUS ROADS) (WEIGHT RESTRICTIONS)
(CONSOLIDATION) ORDER 2025

Map 39 of 220 Made 09/10/25

ADDED

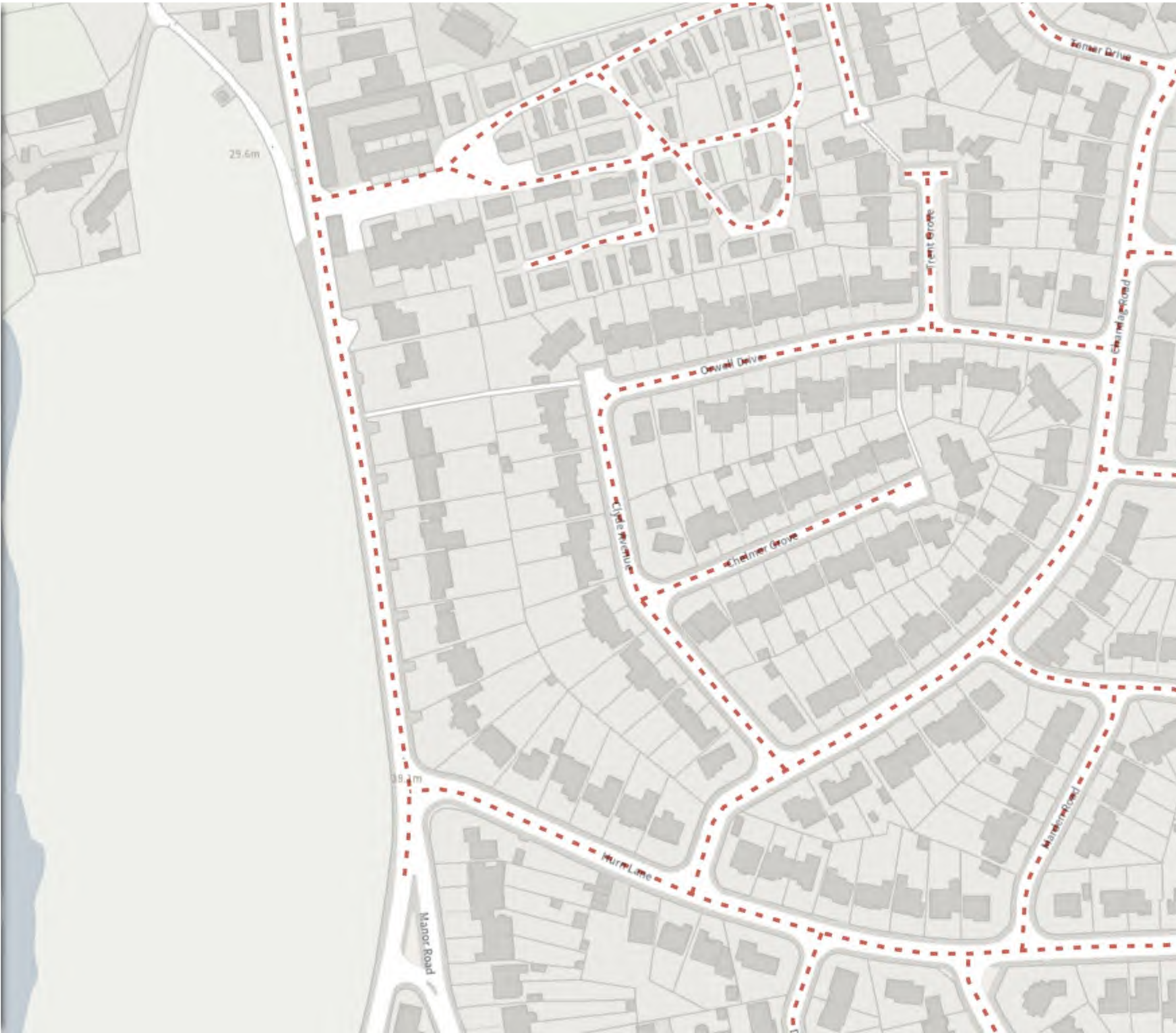
Prohibition of goods vehicles

7.5 t except loading

Scale: 1:1250 0 20 40 60m

NW 365683.097, 167852.246 SE 366115.427, 167469.736

© Crown copyright and database rights 2025 Ordnance Survey.
You are not permitted to copy, sub-license, distribute or sell any of this
data to third parties in any form. Licence number AC0000807498



BATH AND NORTH EAST SOMERSET COUNCIL
(VARIOUS ROADS) (WEIGHT RESTRICTIONS)
(CONSOLIDATION) ORDER 2025

Map 40 of 220 Made 09/10/25

ADDED

- Prohibition of goods vehicles
7.5 t except loading

Scale: 1:1250 0 20 40 60m

NW 366114.227, 167849.353 SE 366546.588, 167466.879

© Crown copyright and database rights 2025 Ordnance Survey.
You are not permitted to copy, sub-license, distribute or sell any of this
data to third parties in any form. Licence number AC0000807498



BATH AND NORTH EAST SOMERSET COUNCIL
(VARIOUS ROADS) (WEIGHT RESTRICTIONS)
(CONSOLIDATION) ORDER 2025

Map 41 of 220 Made 09/10/25

ADDED

■ ■ Prohibition of goods vehicles

7.5 t except loading

Scale: 1:1250 0 20 40 60m

NW 363994.346, 167698.506 SE 364426.564, 167315.84

© Crown copyright and database rights 2025 Ordnance Survey.
You are not permitted to copy, sub-license, distribute or sell any of this
data to third parties in any form. Licence number AC0000807498



BATH AND NORTH EAST SOMERSET COUNCIL
(VARIOUS ROADS) (WEIGHT RESTRICTIONS)
(CONSOLIDATION) ORDER 2025

Map 42 of 220 Made 09/10/25

ADDED

- Prohibition of goods vehicles
7.5 t except loading



BATH AND NORTH EAST SOMERSET COUNCIL
(VARIOUS ROADS) (WEIGHT RESTRICTIONS)
(CONSOLIDATION) ORDER 2025

Map 43 of 220 Made 09/10/25

ADDED

- Prohibition of goods vehicles
7.5 t except loading



BATH AND NORTH EAST SOMERSET COUNCIL
(VARIOUS ROADS) (WEIGHT RESTRICTIONS)
(CONSOLIDATION) ORDER 2025

Map 44 of 220 Made 09/10/25

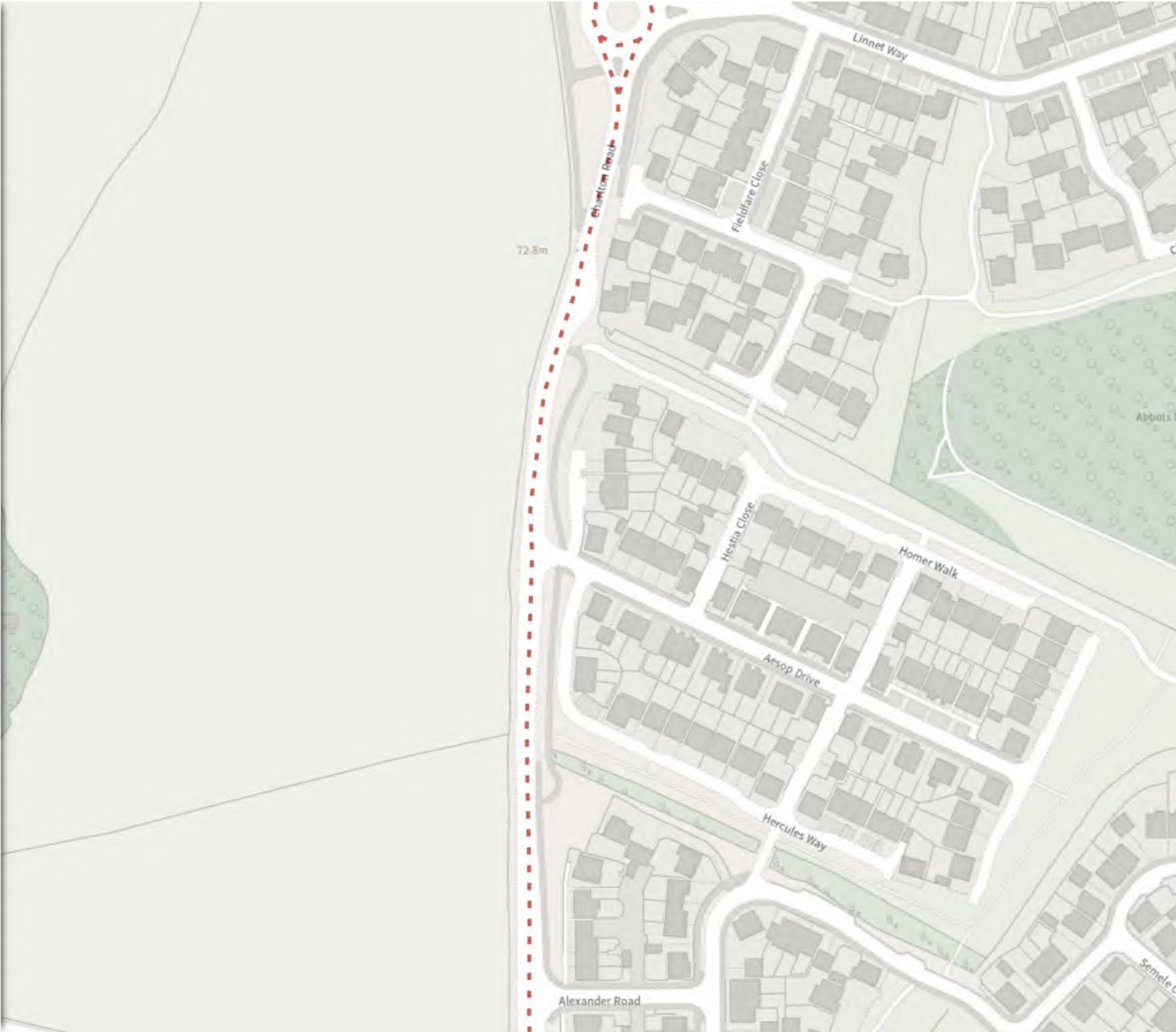
ADDED

- Prohibition of goods vehicles
7.5 t except loading

Scale: 1:1250 0 20 40 60m

NW 363962.202, 167322.46 SE 364394.449, 166939.764

© Crown copyright and database rights 2025 Ordnance Survey.
You are not permitted to copy, sub-license, distribute or sell any of this
data to third parties in any form. Licence number AC0000807498



Bath & North East
Somerset Council

Improving People's Lives

BATH AND NORTH EAST SOMERSET COUNCIL
(VARIOUS ROADS) (WEIGHT RESTRICTIONS)
(CONSOLIDATION) ORDER 2025

Map 45 of 220 Made 09/10/25

ADDED

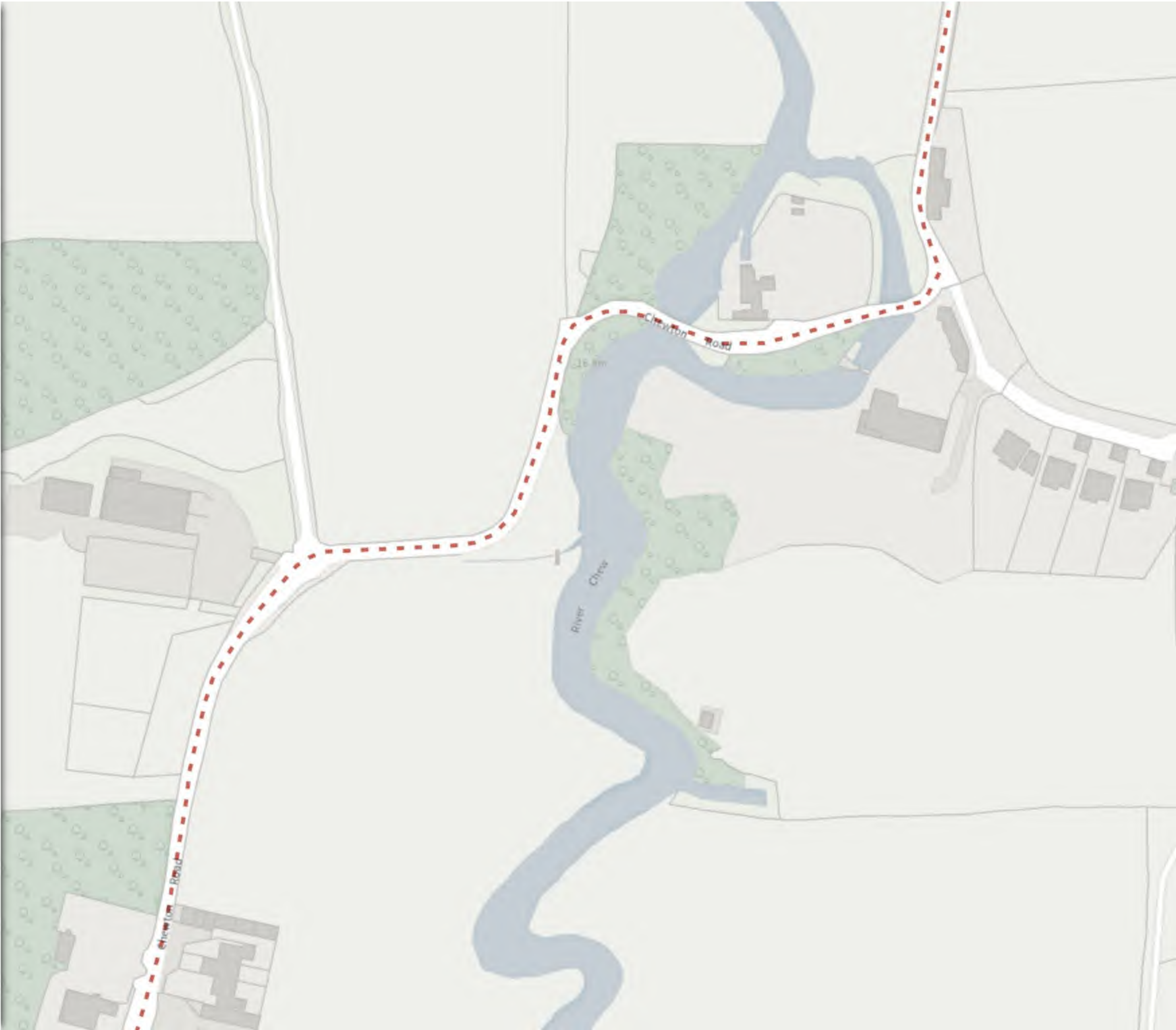
Prohibition of goods vehicles

7.5 t except loading

Scale: 1:1250 0 20 40 60m

NW 365306.158, 167102.631 SE 365738.524, 166720.033

© Crown copyright and database rights 2025 Ordnance Survey.
You are not permitted to copy, sub-license, distribute or sell any of this
data to third parties in any form. Licence number AC0000807498



BATH AND NORTH EAST SOMERSET COUNCIL
(VARIOUS ROADS) (WEIGHT RESTRICTIONS)
(CONSOLIDATION) ORDER 2025

Map 46 of 220 Made 09/10/25

ADDED

- ■ Prohibition of goods vehicles
7.5 t except loading



BATH AND NORTH EAST SOMERSET COUNCIL
(VARIOUS ROADS) (WEIGHT RESTRICTIONS)
(CONSOLIDATION) ORDER 2025

Map 47 of 220 Made 09/10/25

ADDED

- Prohibition of goods vehicles
7.5 t except loading



Scale: 1:1250 0 20 40 60m

NW 367031.118, 167091.148 SE 367463.612, 166708.698

© Crown copyright and database rights 2025 Ordnance Survey.
You are not permitted to copy, sub-license, distribute or sell any of this
data to third parties in any form. Licence number AC0000807498

BATH AND NORTH EAST SOMERSET COUNCIL
(VARIOUS ROADS) (WEIGHT RESTRICTIONS)
(CONSOLIDATION) ORDER 2025

Map 48 of 220 Made 09/10/25

ADDED

Prohibition of goods vehicles

A 7.5 t except loading

B 7.5 t

Scale: 1:1250 0 20 40 60m

NW 367462.498, 167088.368 SE 367895.024, 166705.954

© Crown copyright and database rights 2025 Ordnance Survey.
You are not permitted to copy, sub-license, distribute or sell any of this
data to third parties in any form. Licence number AC0000807498



BATH AND NORTH EAST SOMERSET COUNCIL
(VARIOUS ROADS) (WEIGHT RESTRICTIONS)
(CONSOLIDATION) ORDER 2025

Map 49 of 220 Made 09/10/25

ADDED

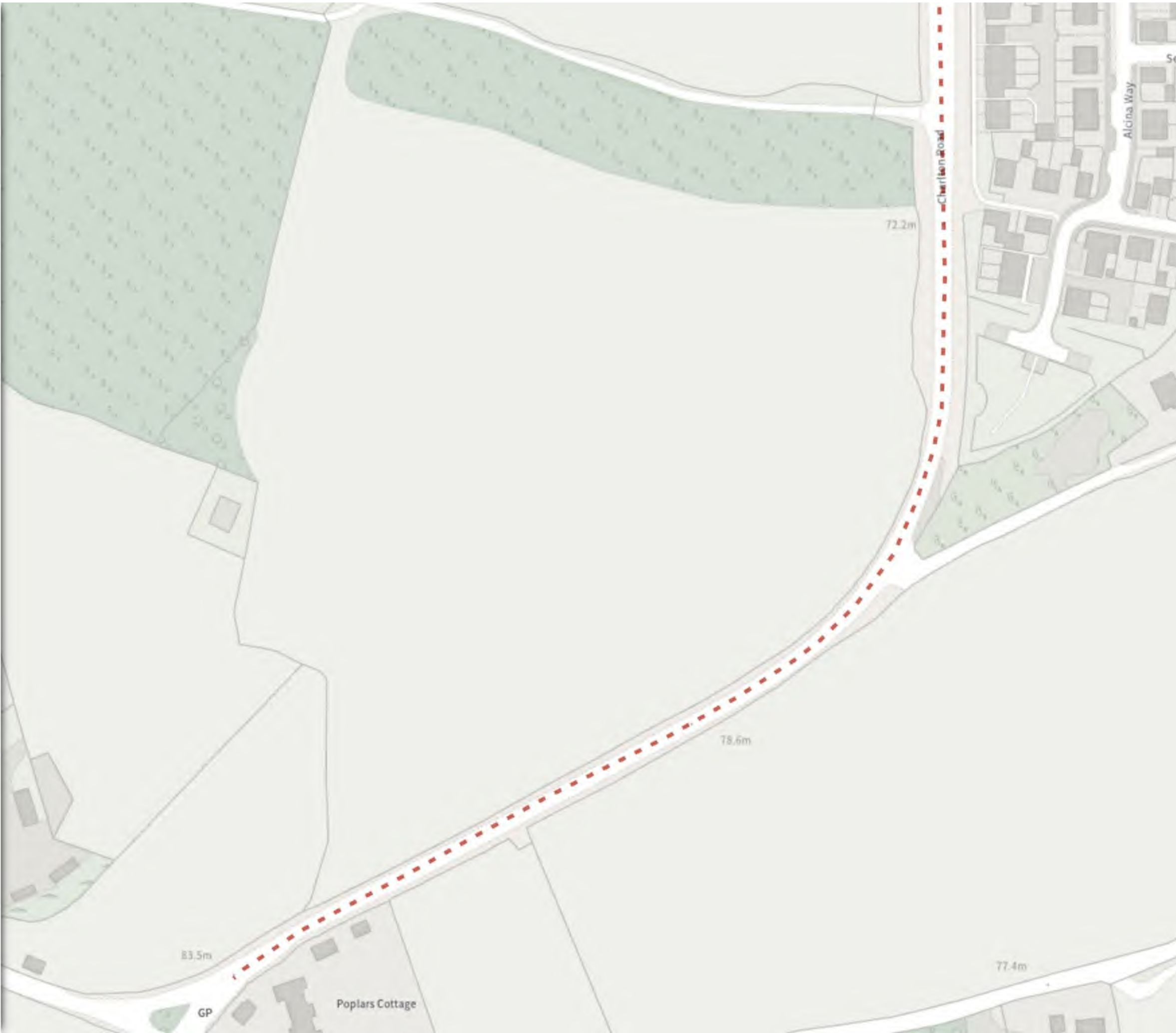
Prohibition of goods vehicles

7.5 t except loading

Scale: 1:1250 0 20 40 60m

NW 363808.025, 166947.441 SE 364240.293, 166564.704

© Crown copyright and database rights 2025 Ordnance Survey.
You are not permitted to copy, sub-license, distribute or sell any of this
data to third parties in any form. Licence number AC0000807498



BATH AND NORTH EAST SOMERSET COUNCIL
(VARIOUS ROADS) (WEIGHT RESTRICTIONS)
(CONSOLIDATION) ORDER 2025

Map 50 of 220 Made 09/10/25

ADDED

- Prohibition of goods vehicles
7.5 t except loading

Scale: 1:1250 0 20 40 60m

NW 365167.375, 166727.451 SE 365599.763, 166344.814

© Crown copyright and database rights 2025 Ordnance Survey.
You are not permitted to copy, sub-license, distribute or sell any of this
data to third parties in any form. Licence number AC0000807498



**BATH AND NORTH EAST SOMERSET COUNCIL
(VARIOUS ROADS) (WEIGHT RESTRICTIONS)
(CONSOLIDATION) ORDER 2025**

 Map 51 of 220  Made 09/10/25

ADDED

- ■ **Prohibition of goods vehicles**
7.5 t

 Scale: 1:1250 

NW 367323.874, 166713.13 SE 367756.422, 166330.677

© Crown copyright and database rights 2025 Ordnance Survey.
You are not permitted to copy, sub-license, distribute or sell any of this
data to third parties in any form. Licence number AC0000807498



BATH AND NORTH EAST SOMERSET COUNCIL
(VARIOUS ROADS) (WEIGHT RESTRICTIONS)
(CONSOLIDATION) ORDER 2025

Map 52 of 220 Made 09/10/25

ADDED

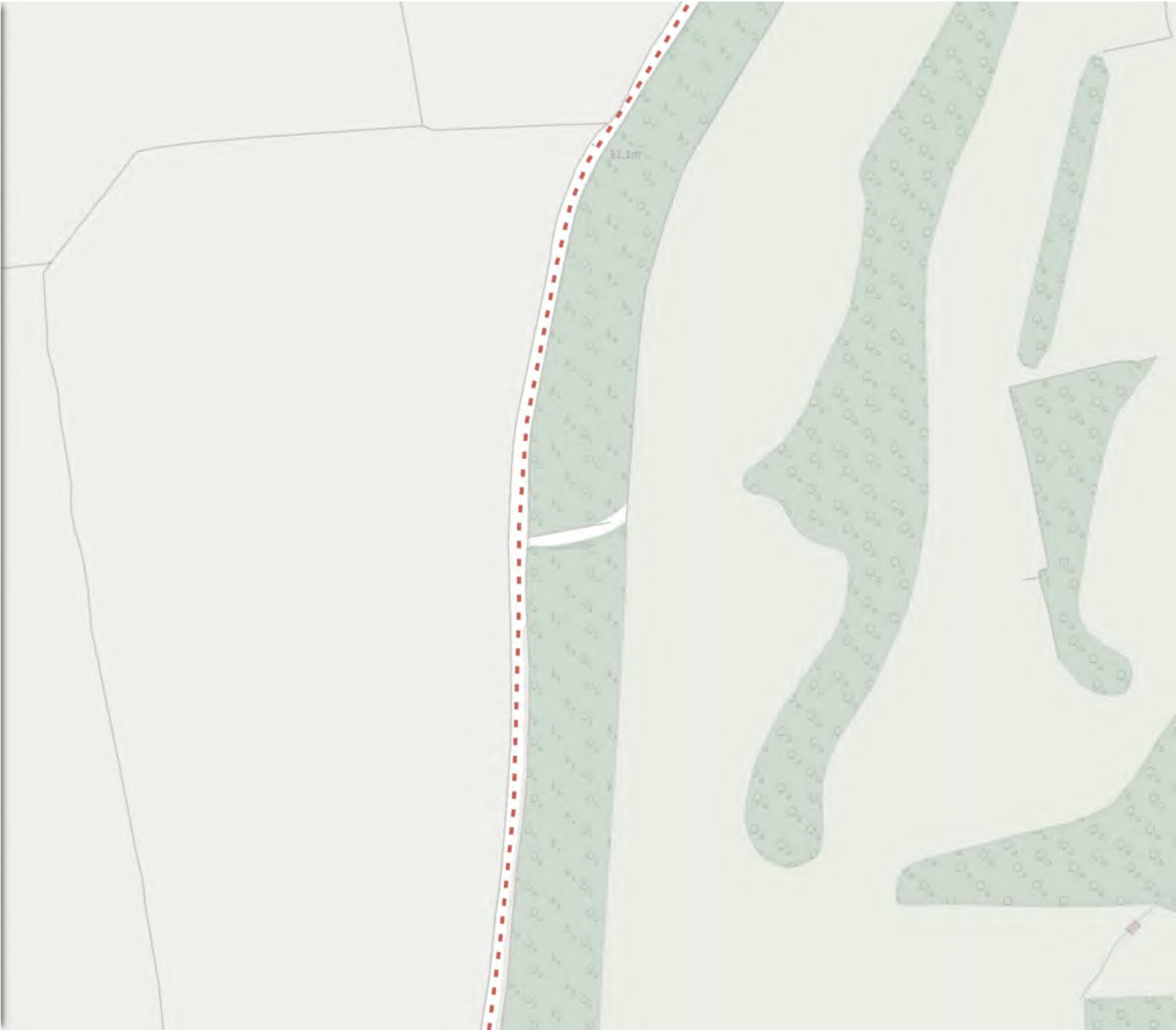
Prohibition of goods vehicles

7.5 t

Scale: 1:1250 0 20 40 60m

NW 367291.411, 166337.184 SE 367723.99, 165954.7

© Crown copyright and database rights 2025 Ordnance Survey.
You are not permitted to copy, sub-license, distribute or sell any of this
data to third parties in any form. Licence number AC0000807498

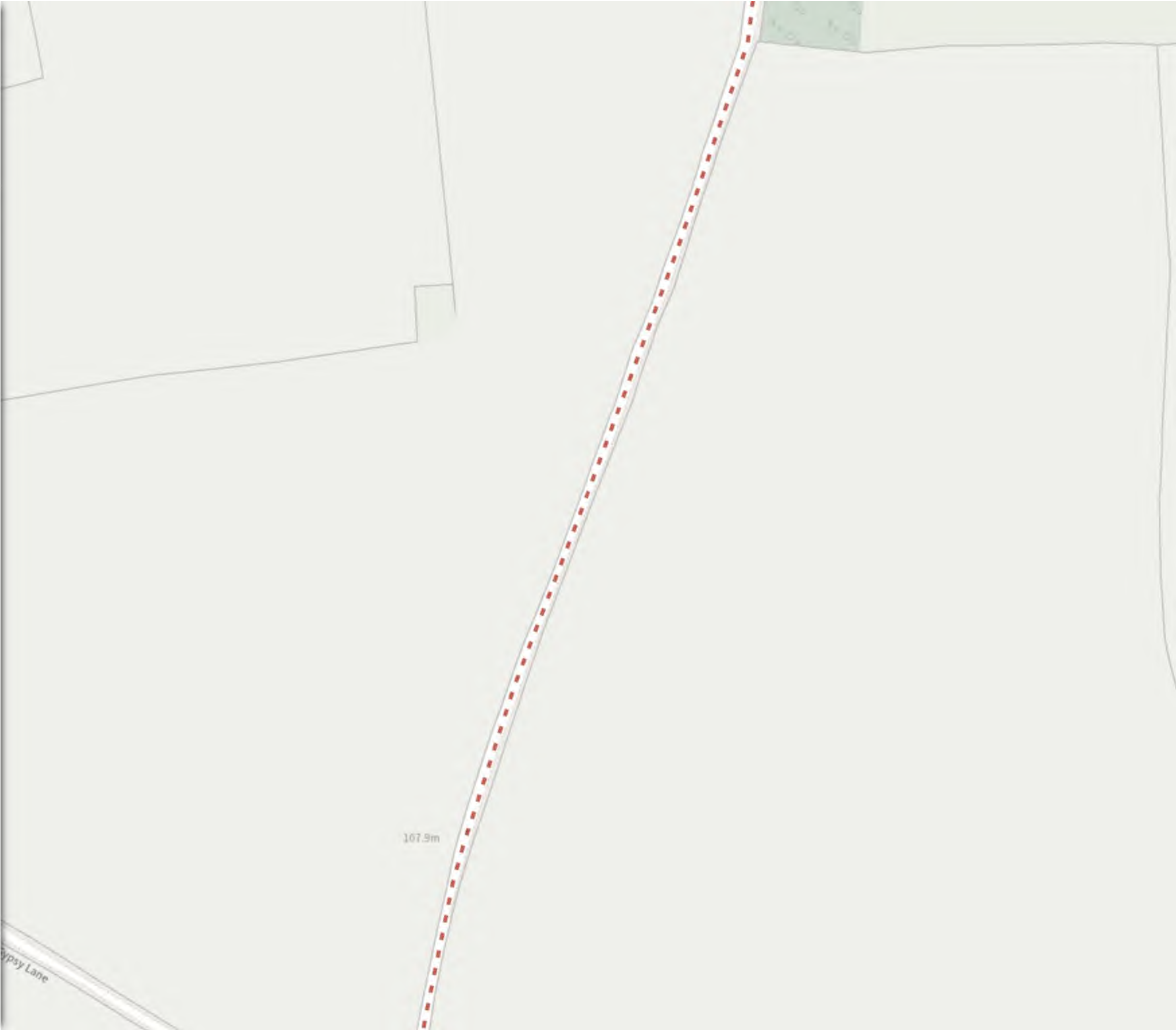


BATH AND NORTH EAST SOMERSET COUNCIL
(VARIOUS ROADS) (WEIGHT RESTRICTIONS)
(CONSOLIDATION) ORDER 2025

Map 53 of 220 Made 09/10/25

ADDED

- Prohibition of goods vehicles
7.5 t



BATH AND NORTH EAST SOMERSET COUNCIL
(VARIOUS ROADS) (WEIGHT RESTRICTIONS)
(CONSOLIDATION) ORDER 2025

Map 54 of 220 Made 09/10/25

ADDED

- Prohibition of goods vehicles
7.5 t



Bath & North East
Somerset Council

Improving People's Lives

BATH AND NORTH EAST SOMERSET COUNCIL
(VARIOUS ROADS) (WEIGHT RESTRICTIONS)
(CONSOLIDATION) ORDER 2025

Map 55 of 220 Made 09/10/25

ADDED

Prohibition of goods vehicles

7.5 t

Scale: 1:1250 0 20 40 60m

NW 367199.411, 165209.333 SE 367632.079, 164826.758

© Crown copyright and database rights 2025 Ordnance Survey.
You are not permitted to copy, sub-license, distribute or sell any of this
data to third parties in any form. Licence number AC0000807498



Bath & North East
Somerset Council

Improving People's Lives

BATH AND NORTH EAST SOMERSET COUNCIL
(VARIOUS ROADS) (WEIGHT RESTRICTIONS)
(CONSOLIDATION) ORDER 2025

Map 56 of 220 Made 09/10/25

ADDED

Prohibition of goods vehicles

7.5 t

Scale: 1:1250 0 20 40 60m

NW 367335.491, 164832.378 SE 367768.201, 164449.787

© Crown copyright and database rights 2025 Ordnance Survey.
You are not permitted to copy, sub-license, distribute or sell any of this
data to third parties in any form. Licence number AC0000807498



BATH AND NORTH EAST SOMERSET COUNCIL
(VARIOUS ROADS) (WEIGHT RESTRICTIONS)
(CONSOLIDATION) ORDER 2025

Map 57 of 220 Made 09/10/25

ADDED

- ■ Prohibition of goods vehicles
7.5 t except access and local buses

Scale: 1:1250 0 20 40 60m

NW 372505.983, 168496.927 SE 372938.763, 168115.048

© Crown copyright and database rights 2025 Ordnance Survey.
You are not permitted to copy, sub-license, distribute or sell any of this
data to third parties in any form. Licence number AC0000807498



Map 58 of 220 Made 09/10/25

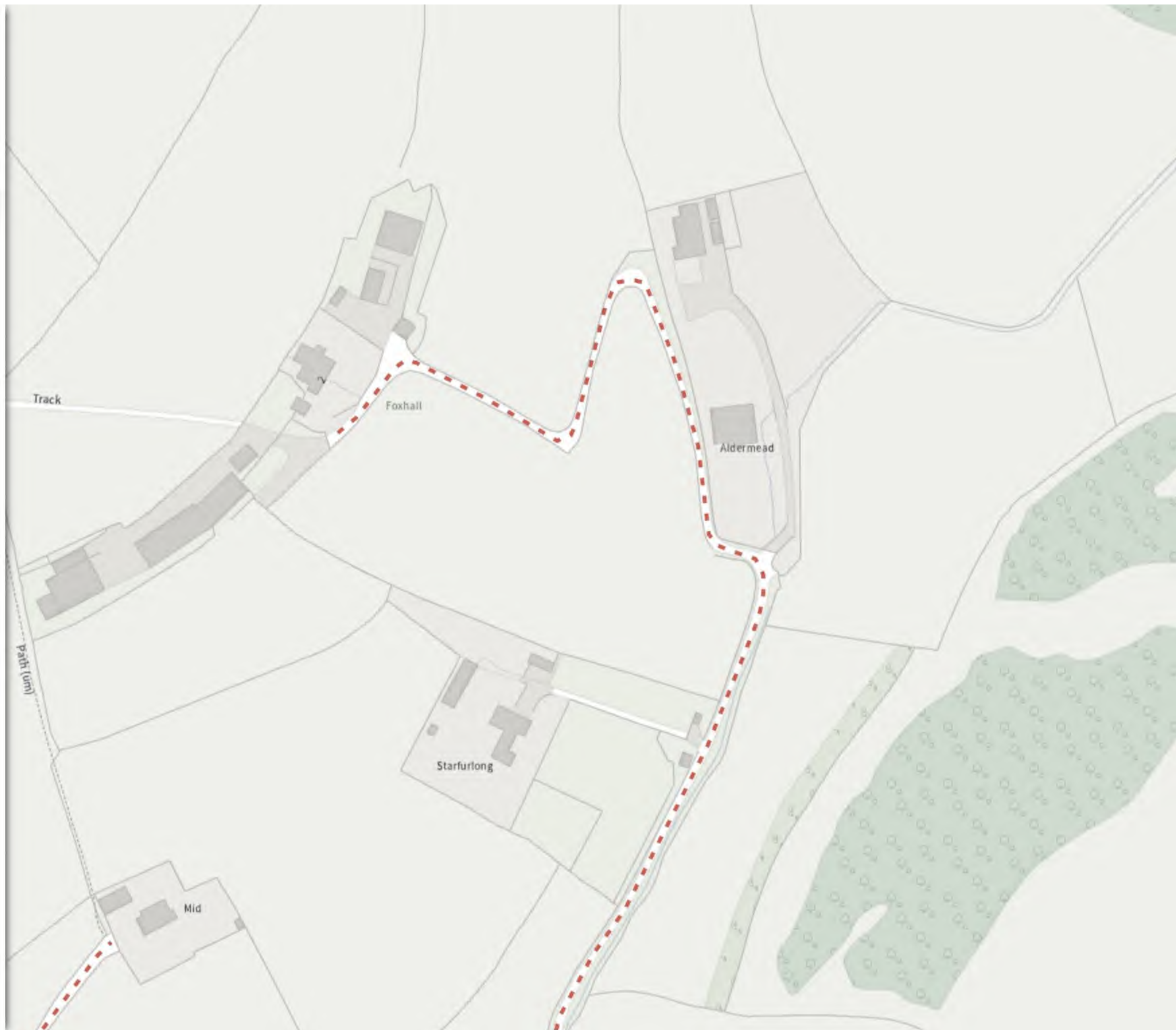
- ■ Prohibition of goods vehicles

7.5 t except access and local buses



NW 371786.868, 168124.668 SE 372219.627, 167742.7

© Crown copyright and database rights 2025 Ordnance Survey.
You are not permitted to copy, sub-license, distribute or sell any of this
data to third parties in any form. Licence number AC0000807498



BATH AND NORTH EAST SOMERSET COUNCIL
(VARIOUS ROADS) (WEIGHT RESTRICTIONS)
(CONSOLIDATION) ORDER 2025

Map 59 of 220 Made 09/10/25

ADDED

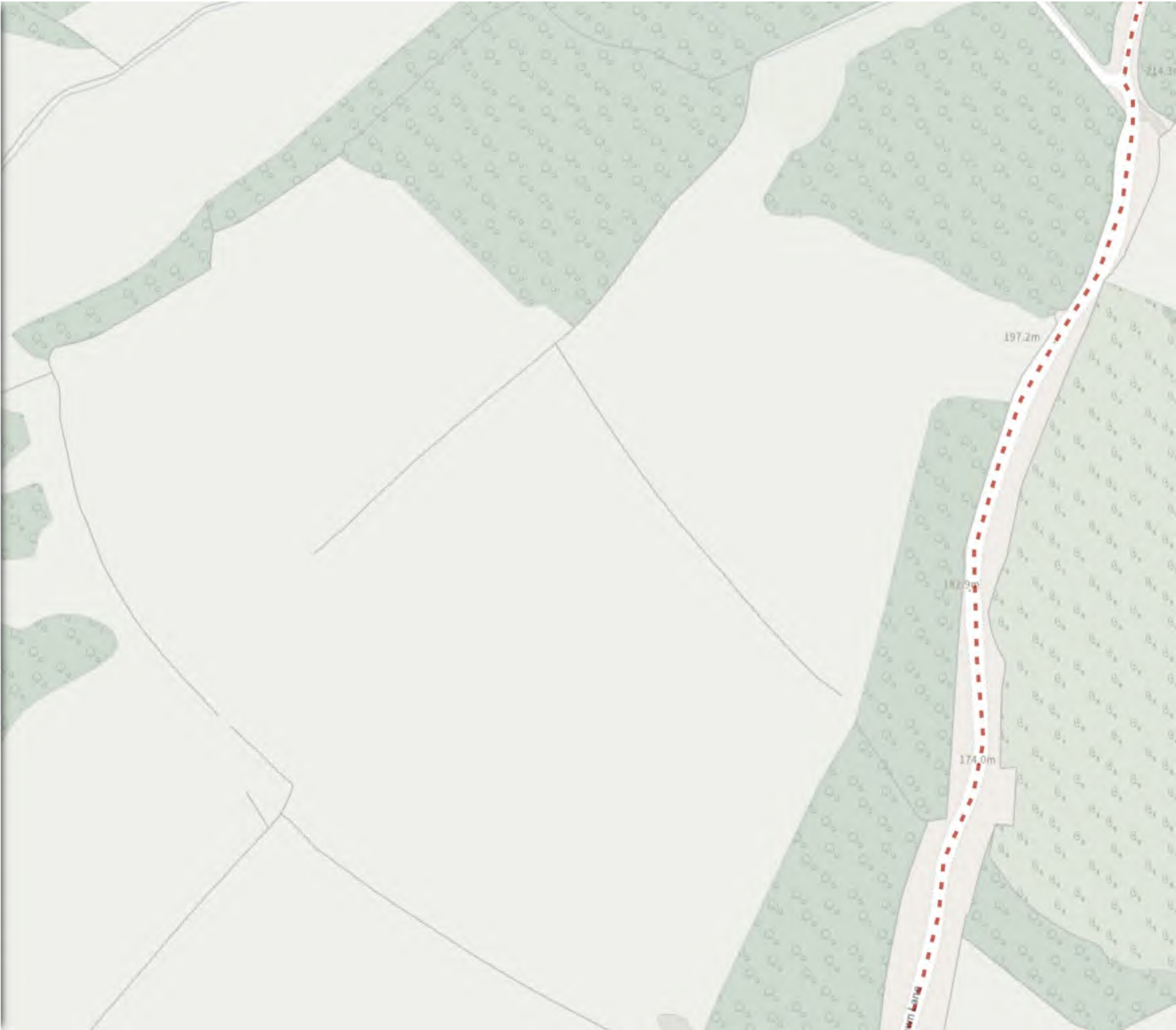
Prohibition of goods vehicles

7.5 t except access and local buses

Scale: 1:1250 0 20 40 60m

NW 372217.973, 168122.291 SE 372650.763, 167740.36

© Crown copyright and database rights 2025 Ordnance Survey.
You are not permitted to copy, sub-license, distribute or sell any of this
data to third parties in any form. Licence number AC0000807498



BATH AND NORTH EAST SOMERSET COUNCIL
(VARIOUS ROADS) (WEIGHT RESTRICTIONS)
(CONSOLIDATION) ORDER 2025

Map 60 of 220 Made 09/10/25

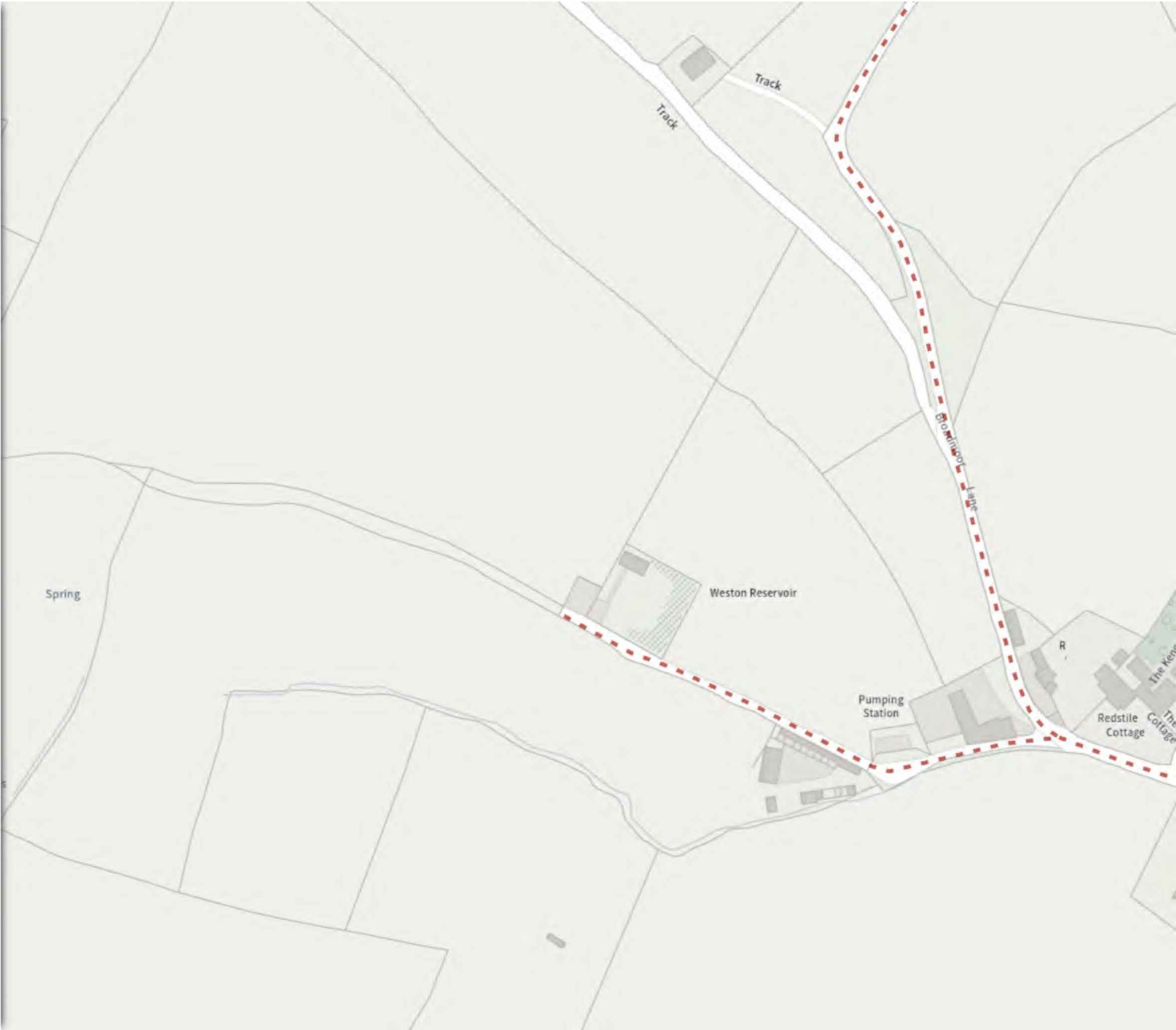
ADDED

- Prohibition of goods vehicles
7.5 t except access and local buses

Scale: 1:1250 0 20 40 60m

NW 371462.966, 167750.432 SE 371895.732, 167368.409

© Crown copyright and database rights 2025 Ordnance Survey.
You are not permitted to copy, sub-license, distribute or sell any of this
data to third parties in any form. Licence number AC0000807498



BATH AND NORTH EAST SOMERSET COUNCIL
(VARIOUS ROADS) (WEIGHT RESTRICTIONS)
(CONSOLIDATION) ORDER 2025

Map 61 of 220 Made 09/10/25

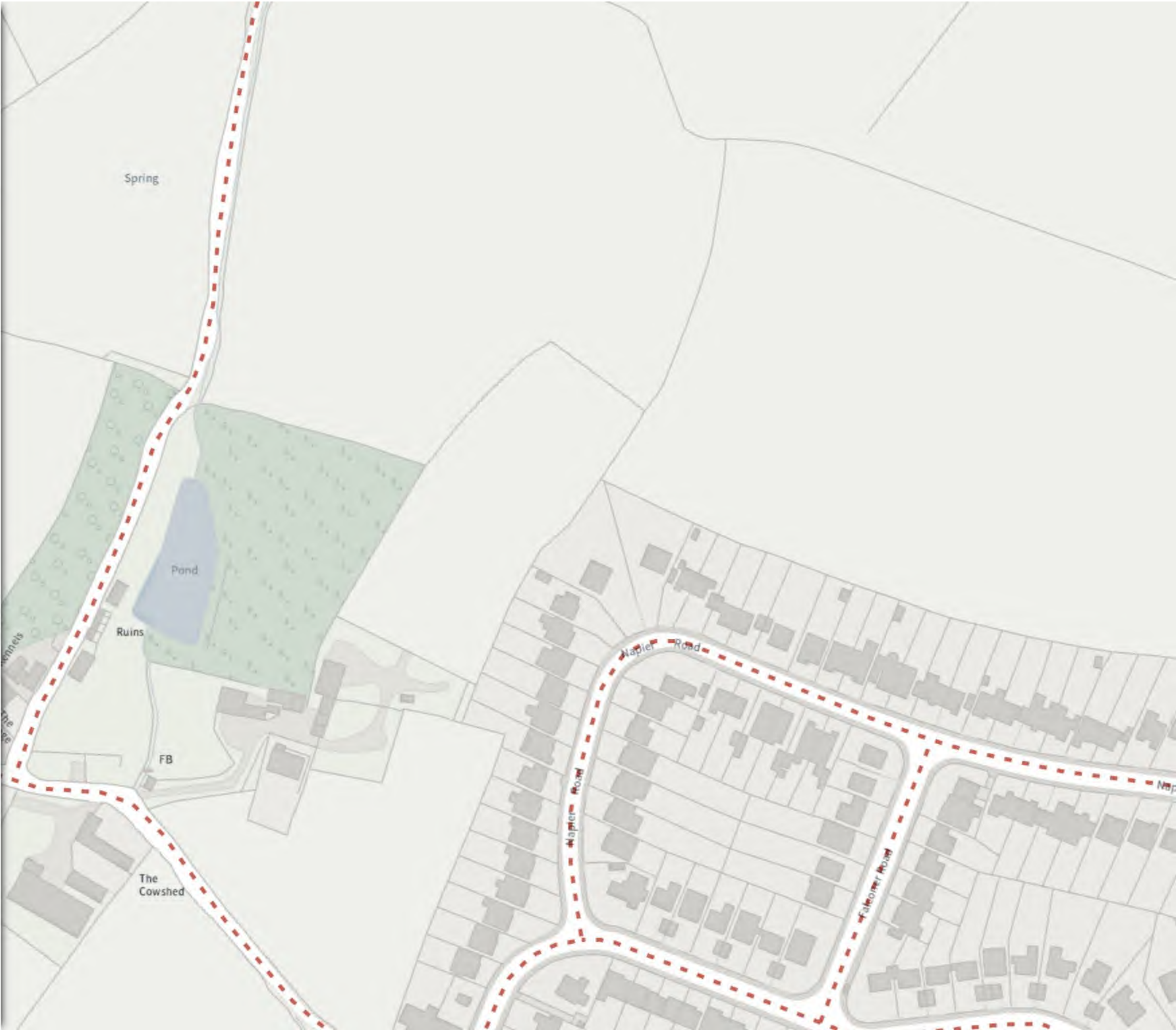
ADDED

- Prohibition of goods vehicles
7.5 t except access and local buses

Scale: 1:1250 0 20 40 60m

NW 371894.102, 167748.027 SE 372326.901, 167366.041

© Crown copyright and database rights 2025 Ordnance Survey.
You are not permitted to copy, sub-license, distribute or sell any of this
data to third parties in any form. Licence number AC0000807498



BATH AND NORTH EAST SOMERSET COUNCIL
(VARIOUS ROADS) (WEIGHT RESTRICTIONS)
(CONSOLIDATION) ORDER 2025

Map 62 of 220 Made 09/10/25

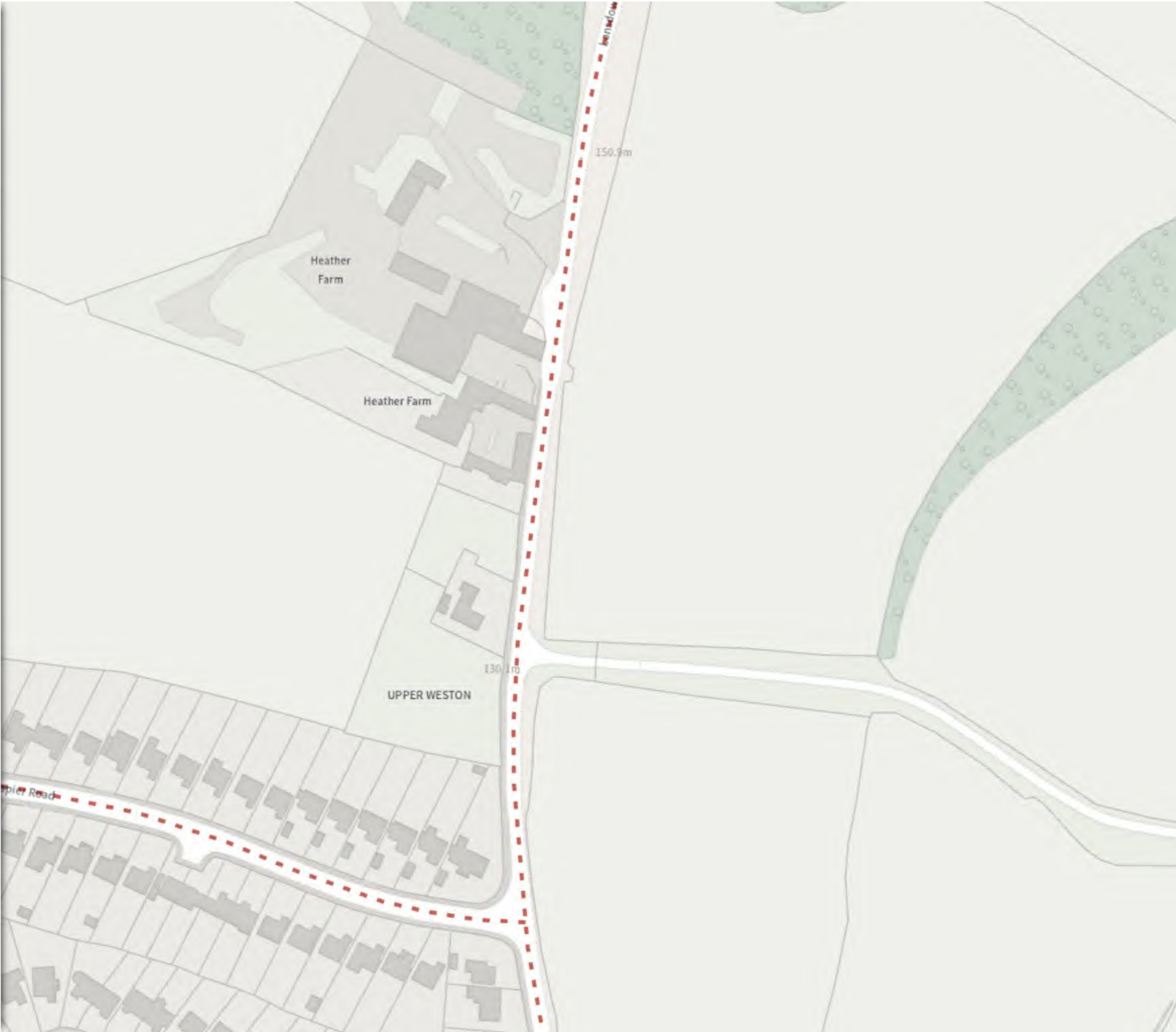
ADDED

- Prohibition of goods vehicles
7.5 t except access and local buses

Scale: 1:1250 0 20 40 60m

NW 372325.425, 167745.658 SE 372758.256, 167363.709

© Crown copyright and database rights 2025 Ordnance Survey.
You are not permitted to copy, sub-license, distribute or sell any of this
data to third parties in any form. Licence number AC0000807498



BATH AND NORTH EAST SOMERSET COUNCIL
(VARIOUS ROADS) (WEIGHT RESTRICTIONS)
(CONSOLIDATION) ORDER 2025

Map 63 of 220 Made 09/10/25

ADDED

Prohibition of goods vehicles

7.5 t except access and local buses

Scale: 1:1250 0 20 40 60m

NW 371855.266, 167372.169 SE 372288.094, 166990.152

© Crown copyright and database rights 2025 Ordnance Survey.
You are not permitted to copy, sub-license, distribute or sell any of this
data to third parties in any form. Licence number AC0000807498



BATH AND NORTH EAST SOMERSET COUNCIL
(VARIOUS ROADS) (WEIGHT RESTRICTIONS)
(CONSOLIDATION) ORDER 2025

Map 64 of 220 Made 09/10/25

ADDED

- Prohibition of goods vehicles
7.5 t except access and local buses

Scale: 1:1250 0 20 40 60m
NW 372286.434, 167369.798 SE 372719.294, 166987.817
© Crown copyright and database rights 2025 Ordnance Survey.
You are not permitted to copy, sub-license, distribute or sell any of this
data to third parties in any form. Licence number AC0000807498



BATH AND NORTH EAST SOMERSET COUNCIL
(VARIOUS ROADS) (WEIGHT RESTRICTIONS)
(CONSOLIDATION) ORDER 2025

Map 65 of 220 Made 09/10/25

ADDED

- Prohibition of goods vehicles
7.5 t except access and local buses

Scale: 1:1250 0 20 40 60m

NW 372261.244, 166993.648 SE 372694.134, 166611.638

© Crown copyright and database rights 2025 Ordnance Survey.
You are not permitted to copy, sub-license, distribute or sell any of this
data to third parties in any form. Licence number AC0000807498



Map 66 of 220 Made 09/10/25

- ■ Prohibition of goods vehicles

7.5 t except access



NW 360856.921, 167960.624 SE 361288.884, 167577.708

© Crown copyright and database rights 2025 Ordnance Survey.
You are not permitted to copy, sub-license, distribute or sell any of this
data to third parties in any form. Licence number AC0000807498



BATH AND NORTH EAST SOMERSET COUNCIL
(VARIOUS ROADS) (WEIGHT RESTRICTIONS)
(CONSOLIDATION) ORDER 2025

Map 67 of 220 Made 09/10/25

ADDED

■ ■ Prohibition of goods vehicles

7.5 T except local buses



Scale: 1:1250 0 20 40 60m

NW 374279.477, 167927.222 SE 374712.437, 167545.453

© Crown copyright and database rights 2025 Ordnance Survey.
You are not permitted to copy, sub-license, distribute or sell any of this
data to third parties in any form. Licence number AC0000807498

BATH AND NORTH EAST SOMERSET COUNCIL
(VARIOUS ROADS) (WEIGHT RESTRICTIONS)
(CONSOLIDATION) ORDER 2025

Map 68 of 220 Made 09/10/25

ADDED

Prohibition of goods vehicles

7.5 T except local buses

Scale: 1:1250 0 20 40 60m

NW 374710.597, 167925.056 SE 375143.59, 167543.324

© Crown copyright and database rights 2025 Ordnance Survey.
You are not permitted to copy, sub-license, distribute or sell any of this
data to third parties in any form. Licence number AC0000807498



BATH AND NORTH EAST SOMERSET COUNCIL
(VARIOUS ROADS) (WEIGHT RESTRICTIONS)
(CONSOLIDATION) ORDER 2025

Map 69 of 220 Made 09/10/25

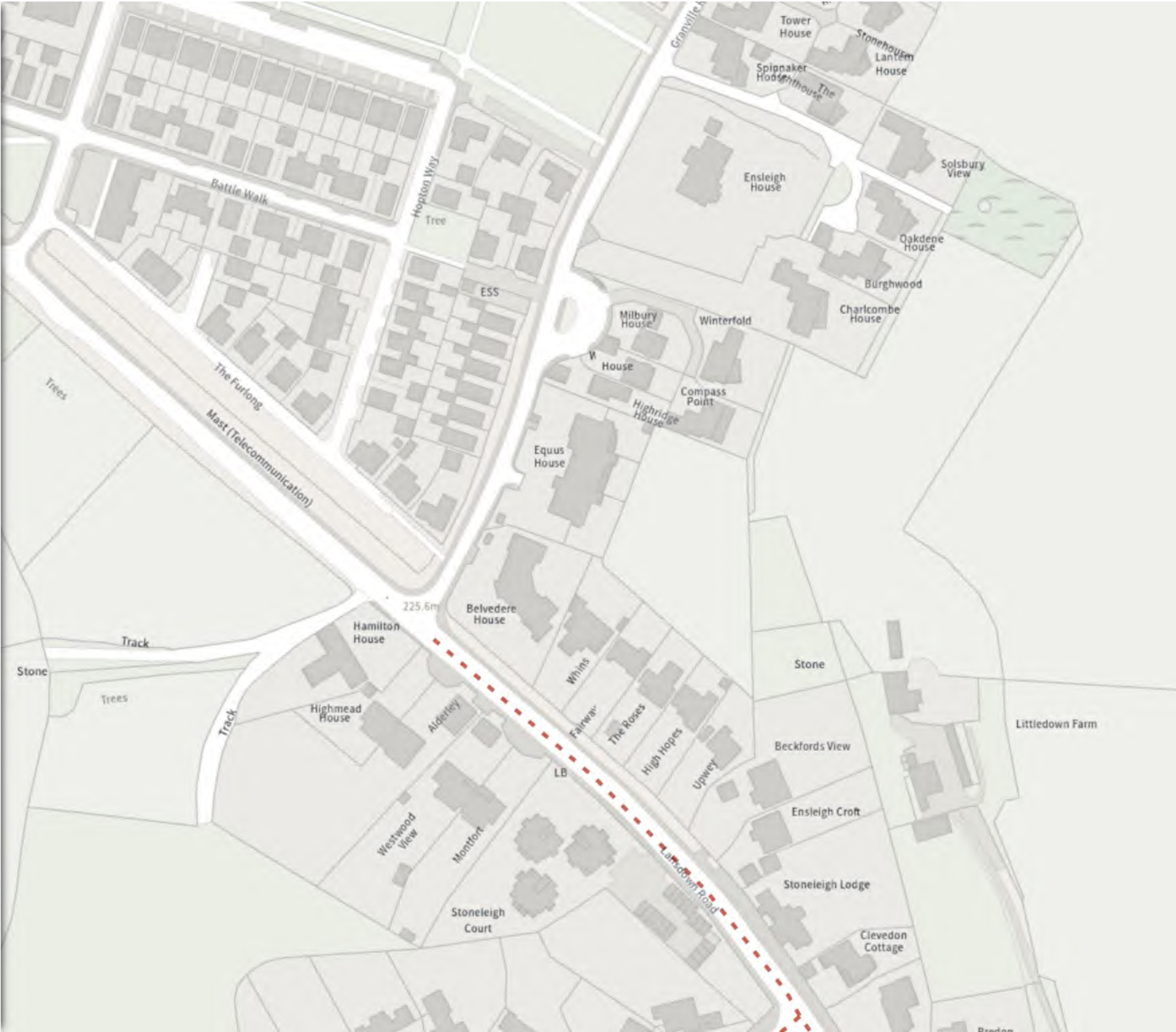
ADDED

- ■ Prohibition of goods vehicles
3.5 t except access

Scale: 1:1250 0 20 40 60m

NW 373928.88, 167552.767 SE 374361.846, 167170.94

© Crown copyright and database rights 2025 Ordnance Survey.
You are not permitted to copy, sub-license, distribute or sell any of this
data to third parties in any form. Licence number AC0000807498



BATH AND NORTH EAST SOMERSET COUNCIL
(VARIOUS ROADS) (WEIGHT RESTRICTIONS)
(CONSOLIDATION) ORDER 2025

Map 70 of 220 Made 09/10/25

ADDED

Prohibition of goods vehicles

7.5 T except local buses



Scale: 1:1250 0 20 40 60m

NW 374791.371, 167548.41 SE 375224.402, 167166.657

© Crown copyright and database rights 2025 Ordnance Survey.
You are not permitted to copy, sub-license, distribute or sell any of this
data to third parties in any form. Licence number AC0000807498

BATH AND NORTH EAST SOMERSET COUNCIL
(VARIOUS ROADS) (WEIGHT RESTRICTIONS)
(CONSOLIDATION) ORDER 2025

Map 71 of 220 Made 09/10/25

ADDED

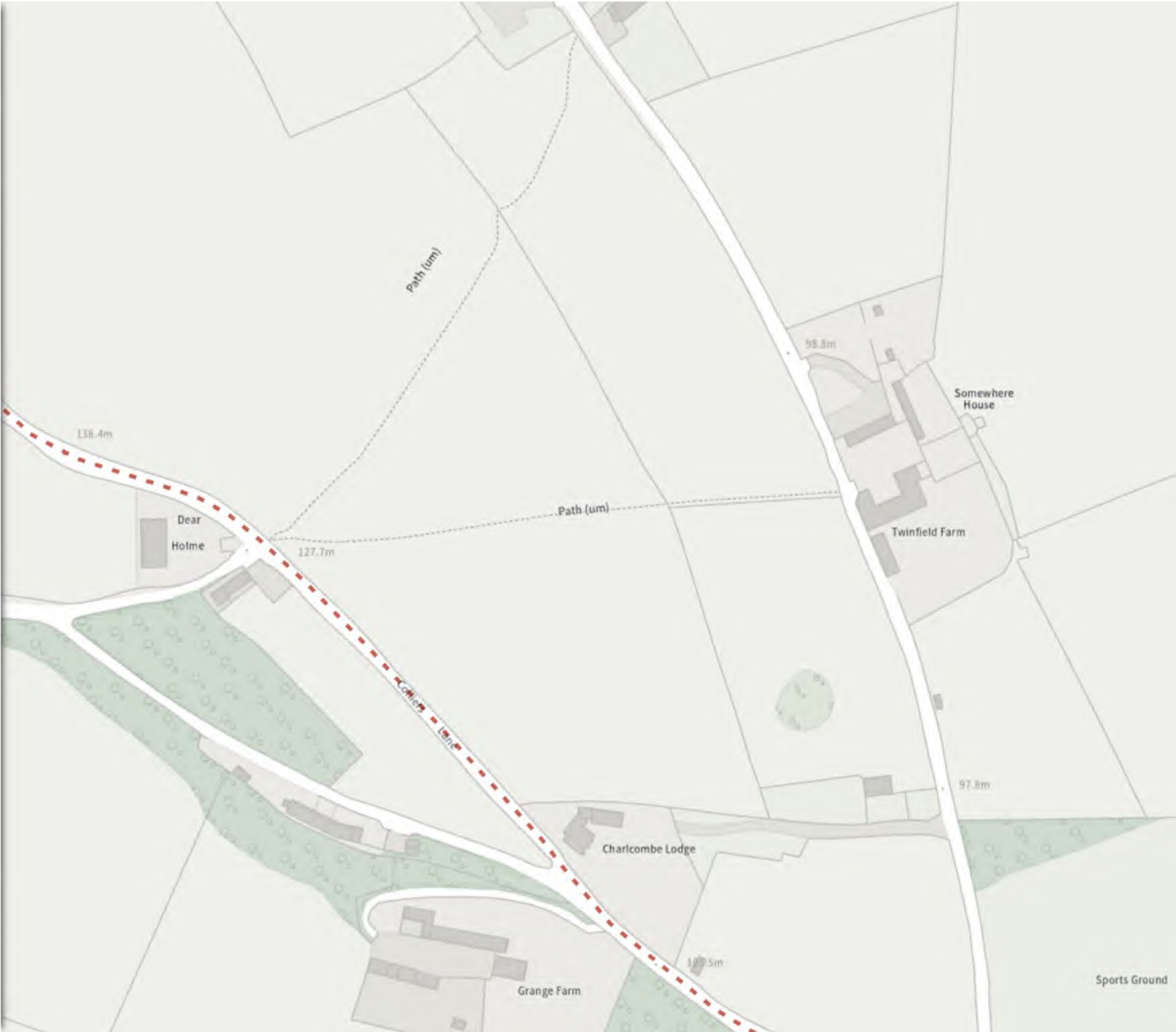
Prohibition of goods vehicles

7.5 T except local buses

Scale: 1:1250 0 20 40 60m

NW 375222.523, 167546.287 SE 375655.586, 167164.571

© Crown copyright and database rights 2025 Ordnance Survey.
You are not permitted to copy, sub-license, distribute or sell any of this
data to third parties in any form. Licence number AC0000807498



BATH AND NORTH EAST SOMERSET COUNCIL
(VARIOUS ROADS) (WEIGHT RESTRICTIONS)
(CONSOLIDATION) ORDER 2025

Map 72 of 220 Made 09/10/25

ADDED

- Prohibition of goods vehicles
3.5 t except access



Map 73 of 220 Made 09/10/25

- ■ Prohibition of goods vehicles

3.5 t except access



NW 374349.177, 167174.54 SE 374782.207, 166792.722

© Crown copyright and database rights 2025 Ordnance Survey.
You are not permitted to copy, sub-license, distribute or sell any of this
data to third parties in any form. Licence number AC0000807498



BATH AND NORTH EAST SOMERSET COUNCIL
(VARIOUS ROADS) (WEIGHT RESTRICTIONS)
(CONSOLIDATION) ORDER 2025

Map 74 of 220 Made 09/10/25

ADDED

■ ■ Prohibition of goods vehicles

7.5 T except local buses

Scale: 1:1250 0 20 40 60m

NW 375211.918, 167170.254 SE 375645.012, 166788.509

© Crown copyright and database rights 2025 Ordnance Survey.
You are not permitted to copy, sub-license, distribute or sell any of this
data to third parties in any form. Licence number AC0000807498



BATH AND NORTH EAST SOMERSET COUNCIL
(VARIOUS ROADS) (WEIGHT RESTRICTIONS)
(CONSOLIDATION) ORDER 2025

Map 75 of 220 Made 09/10/25

ADDED

■ ■ Prohibition of goods vehicles

3.5 t except access



Scale: 1:1250 0 20 40 60m

NW 374279.73, 166798.778 SE 374712.787, 166416.926

© Crown copyright and database rights 2025 Ordnance Survey.
You are not permitted to copy, sub-license, distribute or sell any of this
data to third parties in any form. Licence number AC0000807498

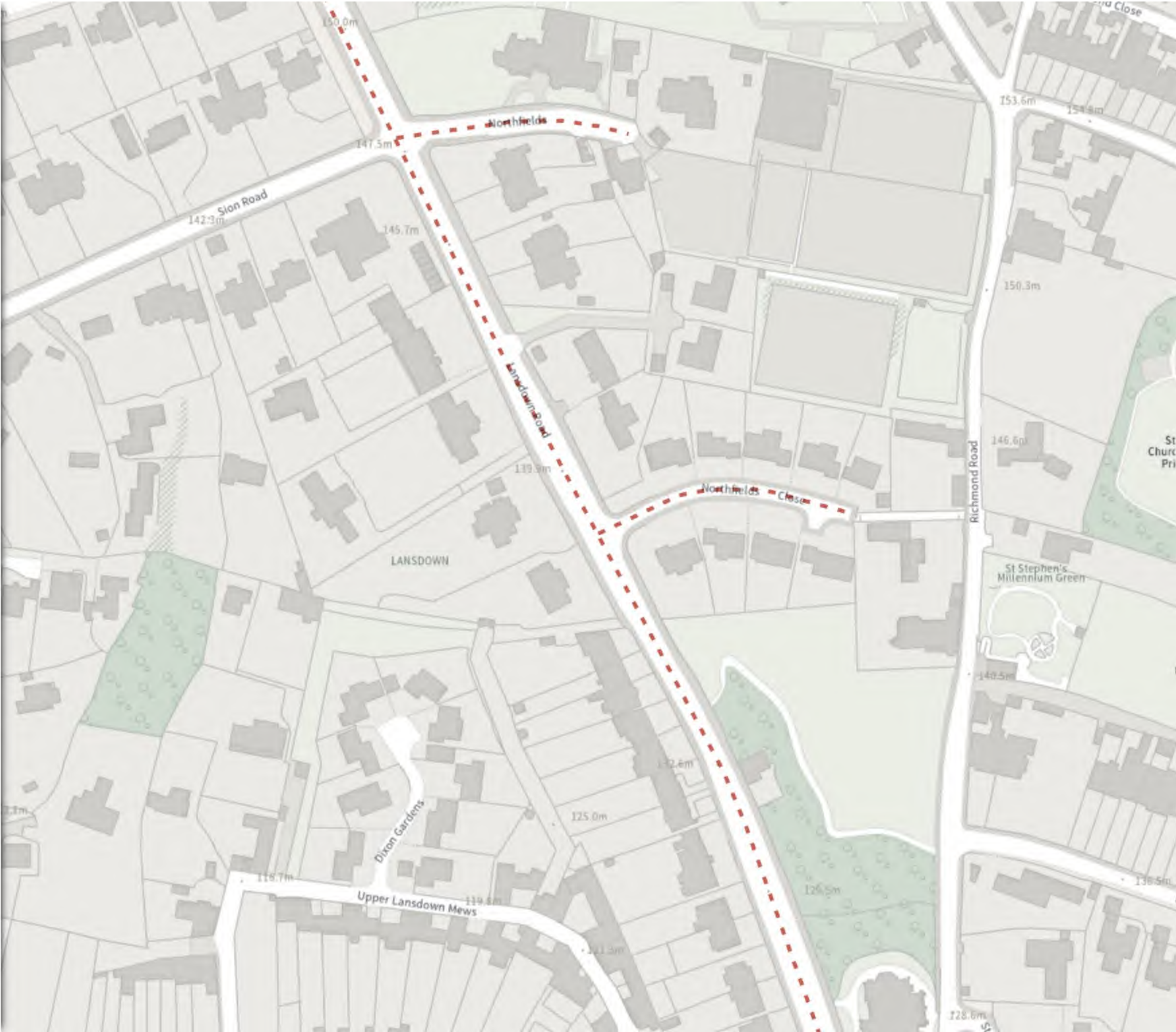
BATH AND NORTH EAST SOMERSET COUNCIL
(VARIOUS ROADS) (WEIGHT RESTRICTIONS)
(CONSOLIDATION) ORDER 2025

Map 76 of 220 Made 09/10/25

ADDED

- Prohibition of goods vehicles
3.5 t except access

Scale: 1:1250 0 20 40 60m
NW 374473.388, 166421.66 SE 374906.492, 166039.797
© Crown copyright and database rights 2025 Ordnance Survey.
You are not permitted to copy, sub-license, distribute or sell any of this
data to third parties in any form. Licence number AC0000807498



BATH AND NORTH EAST SOMERSET COUNCIL
(VARIOUS ROADS) (WEIGHT RESTRICTIONS)
(CONSOLIDATION) ORDER 2025

Map 77 of 220 Made 09/10/25

ADDED

Prohibition of goods vehicles

3.5 t except access

Scale: 1:1250 0 20 40 60m

NW 374605.117, 166044.832 SE 375038.263, 165662.952

© Crown copyright and database rights 2025 Ordnance Survey.
You are not permitted to copy, sub-license, distribute or sell any of this
data to third parties in any form. Licence number AC0000807498



BATH AND NORTH EAST SOMERSET COUNCIL
(VARIOUS ROADS) (WEIGHT RESTRICTIONS)
(CONSOLIDATION) ORDER 2025

Map 78 of 220 Made 09/10/25

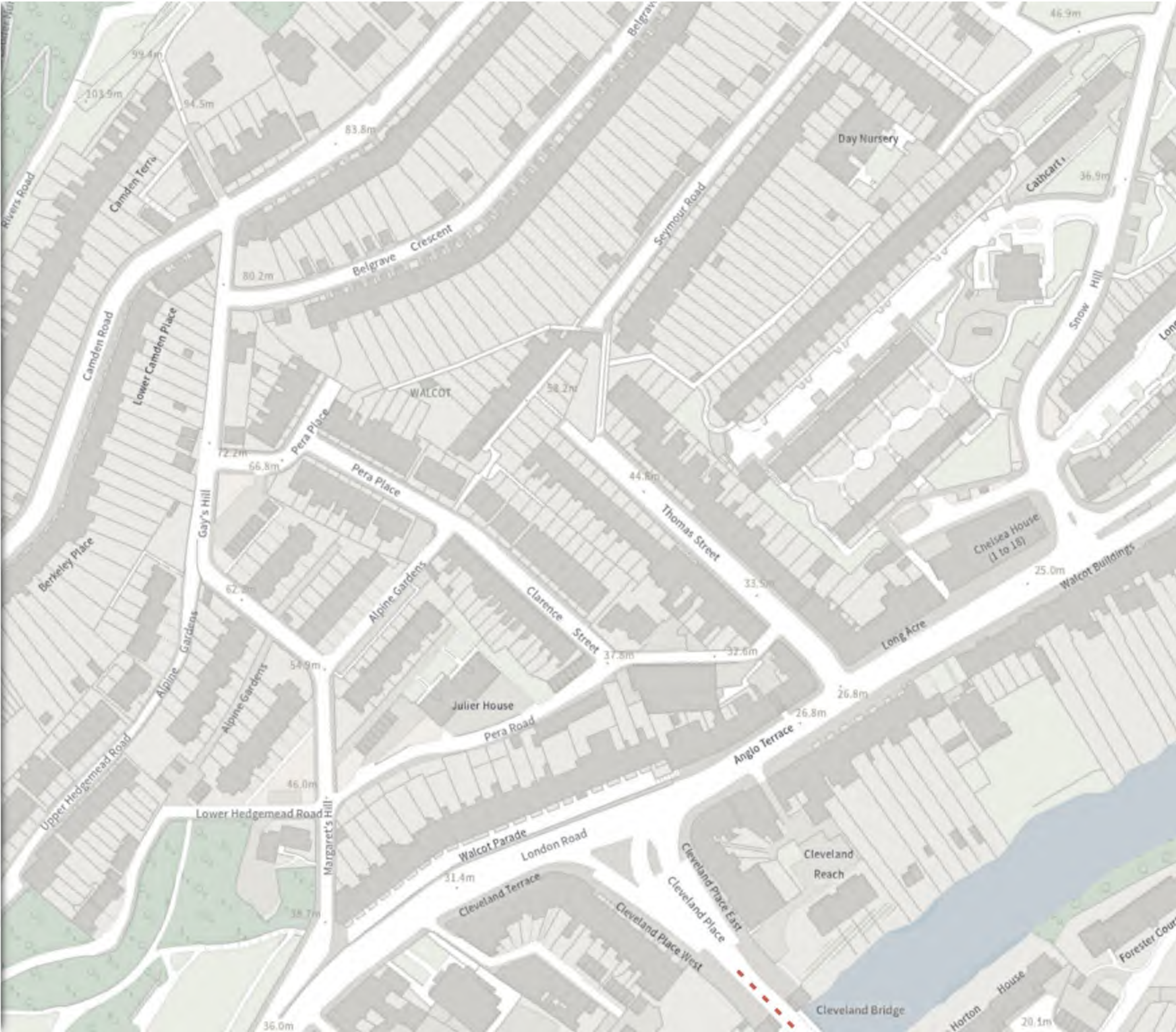
ADDED

- ■ Weight limit (Structural)
18 t

Scale: 1:1250 0 20 40 60m

NW 375036.397, 166042.693 SE 375469.575, 165660.85

© Crown copyright and database rights 2025 Ordnance Survey.
You are not permitted to copy, sub-license, distribute or sell any of this
data to third parties in any form. Licence number AC0000807498



BATH AND NORTH EAST SOMERSET COUNCIL
(VARIOUS ROADS) (WEIGHT RESTRICTIONS)
(CONSOLIDATION) ORDER 2025

Map 79 of 220 Made 09/10/25

ADDED

■ Prohibition of goods vehicles

A 3.5 t except access

B 7.5 T

Scale: 1:1250 0 20 40 60m

NW 374650.456, 165668.596 SE 375083.637, 165286.692

© Crown copyright and database rights 2025 Ordnance Survey.
You are not permitted to copy, sub-license, distribute or sell any of this
data to third parties in any form. Licence number AC0000807498



BATH AND NORTH EAST SOMERSET COUNCIL
(VARIOUS ROADS) (WEIGHT RESTRICTIONS)
(CONSOLIDATION) ORDER 2025

Map 80 of 220 Made 09/10/25

ADDED

Prohibition of goods vehicles

A 7.5 T except access

B 7.5 T

Weight limit (Structural)

C 18 t

Scale: 1:1250 0 20 40 60m

NW 375081.767, 165666.461 SE 375514.98, 165284.594

© Crown copyright and database rights 2025 Ordnance Survey.
You are not permitted to copy, sub-license, distribute or sell any of this
data to third parties in any form. Licence number AC0000807498



BATH AND NORTH EAST SOMERSET COUNCIL
(VARIOUS ROADS) (WEIGHT RESTRICTIONS)
(CONSOLIDATION) ORDER 2025

Map 81 of 220 Made 09/10/25

ADDED

Prohibition of goods vehicles

A 7.5T

B 7.5t

Scale: 1:1250 0 20 40 60m

NW 375513.078, 165664.363 SE 375946.324, 165282.533

© Crown copyright and database rights 2025 Ordnance Survey.
You are not permitted to copy, sub-license, distribute or sell any of this
data to third parties in any form. Licence number AC0000807498



BATH AND NORTH EAST SOMERSET COUNCIL
(VARIOUS ROADS) (WEIGHT RESTRICTIONS)
(CONSOLIDATION) ORDER 2025

Map 82 of 220 Made 09/10/25

ADDED

■ ■ Prohibition of goods vehicles

A 7.5 t except access

B 7.5 t

Scale: 1:1250 0 20 40 60m

NW 375944.576, 165662.301 SE 376377.854, 165280.507

© Crown copyright and database rights 2025 Ordnance Survey.
You are not permitted to copy, sub-license, distribute or sell any of this
data to third parties in any form. Licence number AC0000807498



BATH AND NORTH EAST SOMERSET COUNCIL
(VARIOUS ROADS) (WEIGHT RESTRICTIONS)
(CONSOLIDATION) ORDER 2025

Map 83 of 220 Made 09/10/25

ADDED

■ ■ Prohibition of goods vehicles

A 3.5 t except access

B 7.5 t except access

Scale: 1:1250 0 20 40 60m

NW 374770.646, 165291.774 SE 375203.868, 164909.853

© Crown copyright and database rights 2025 Ordnance Survey.
You are not permitted to copy, sub-license, distribute or sell any of this
data to third parties in any form. Licence number AC0000807498



BATH AND NORTH EAST SOMERSET COUNCIL
(VARIOUS ROADS) (WEIGHT RESTRICTIONS)
(CONSOLIDATION) ORDER 2025

Map 84 of 220 Made 09/10/25

ADDED

Prohibition of goods vehicles

- 7.5 T
- 7.5 t except access
- 3 T



BATH AND NORTH EAST SOMERSET COUNCIL
(VARIOUS ROADS) (WEIGHT RESTRICTIONS)
(CONSOLIDATION) ORDER 2025

Map 85 of 220 Made 09/10/25

ADDED

Prohibition of goods vehicles

A 7.5 t except access

B 7.5 t

Scale: 1:1250 0 20 40 60m

NW 375633.519, 165287.561 SE 376066.805, 164905.713

© Crown copyright and database rights 2025 Ordnance Survey.
You are not permitted to copy, sub-license, distribute or sell any of this
data to third parties in any form. Licence number AC0000807498



BATH AND NORTH EAST SOMERSET COUNCIL
(VARIOUS ROADS) (WEIGHT RESTRICTIONS)
(CONSOLIDATION) ORDER 2025

Map 86 of 220 Made 09/10/25

ADDED

Prohibition of goods vehicles

A 7.5 t except access

B 7.5 t

Scale: 1:1250 0 20 40 60m

NW 376064.862, 165285.51 SE 376498.181, 164903.699

© Crown copyright and database rights 2025 Ordnance Survey.
You are not permitted to copy, sub-license, distribute or sell any of this
data to third parties in any form. Licence number AC0000807498



BATH AND NORTH EAST SOMERSET COUNCIL
(VARIOUS ROADS) (WEIGHT RESTRICTIONS)
(CONSOLIDATION) ORDER 2025

Map 87 of 220 Made 09/10/25

ADDED

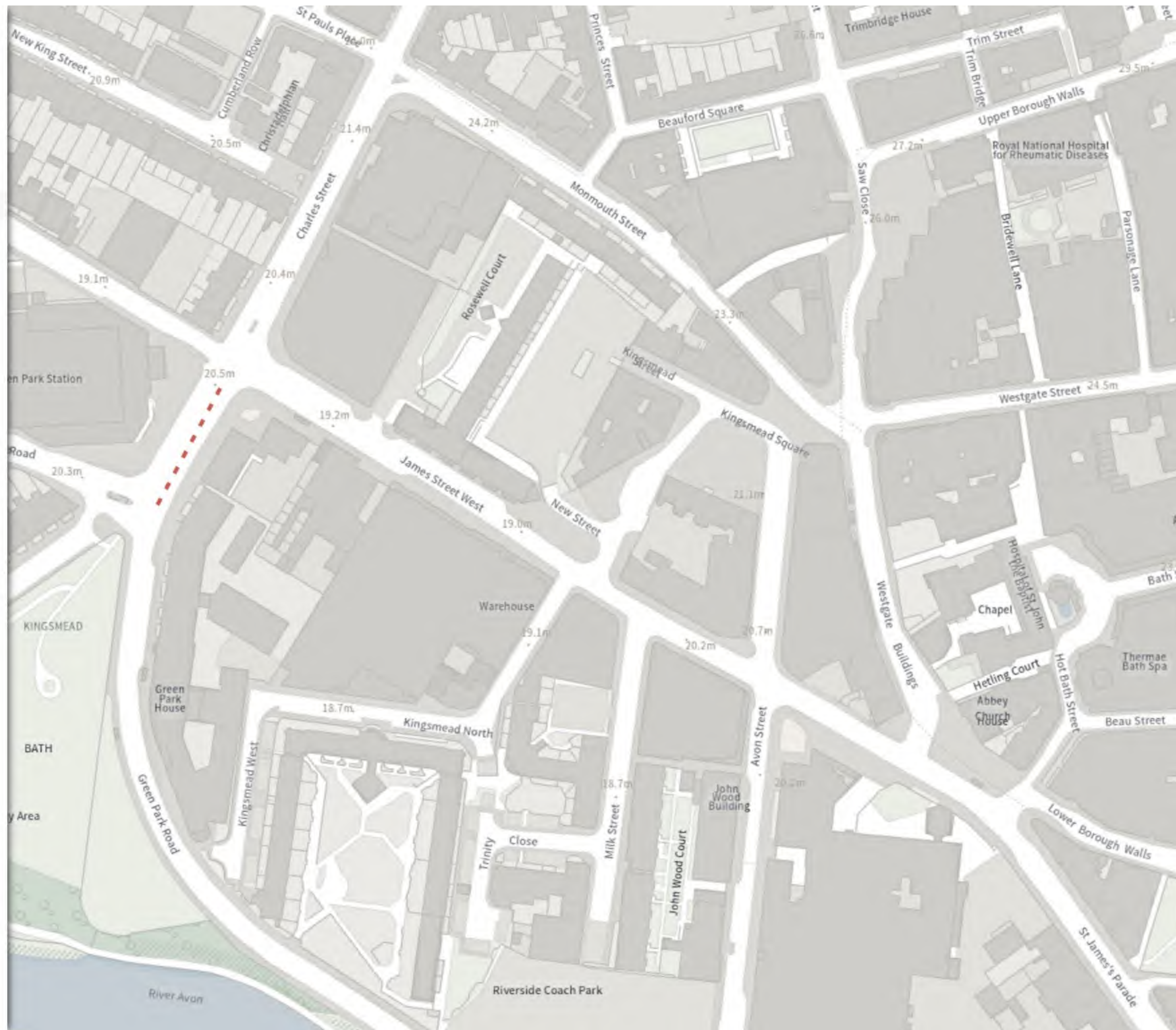
- Prohibition of goods vehicles
7.5 t



Map 88 of 220 Made 09/10/25

- ■ Prohibition of goods vehicles

7.5 T except access



 Scale: 1:1250

NW 374555.61, 164916.782 SE 374988.849, 164534.814

© Crown copyright and database rights 2025 Ordnance Survey.
You are not permitted to copy, sub-license, distribute or sell any of this
data to third parties in any form. Licence number AC0000807498

BATH AND NORTH EAST SOMERSET COUNCIL
(VARIOUS ROADS) (WEIGHT RESTRICTIONS)
(CONSOLIDATION) ORDER 2025

Map 89 of 220 Made 09/10/25

ADDED

Prohibition of goods vehicles

7.5t

Scale: 1:1250 0 20 40 60m

NW 374986.985, 164914.64 SE 375420.256, 164532.709

© Crown copyright and database rights 2025 Ordnance Survey.
You are not permitted to copy, sub-license, distribute or sell any of this
data to third parties in any form. Licence number AC0000807498



BATH AND NORTH EAST SOMERSET COUNCIL
(VARIOUS ROADS) (WEIGHT RESTRICTIONS)
(CONSOLIDATION) ORDER 2025

Map 90 of 220 Made 09/10/25

ADDED

Prohibition of goods vehicles

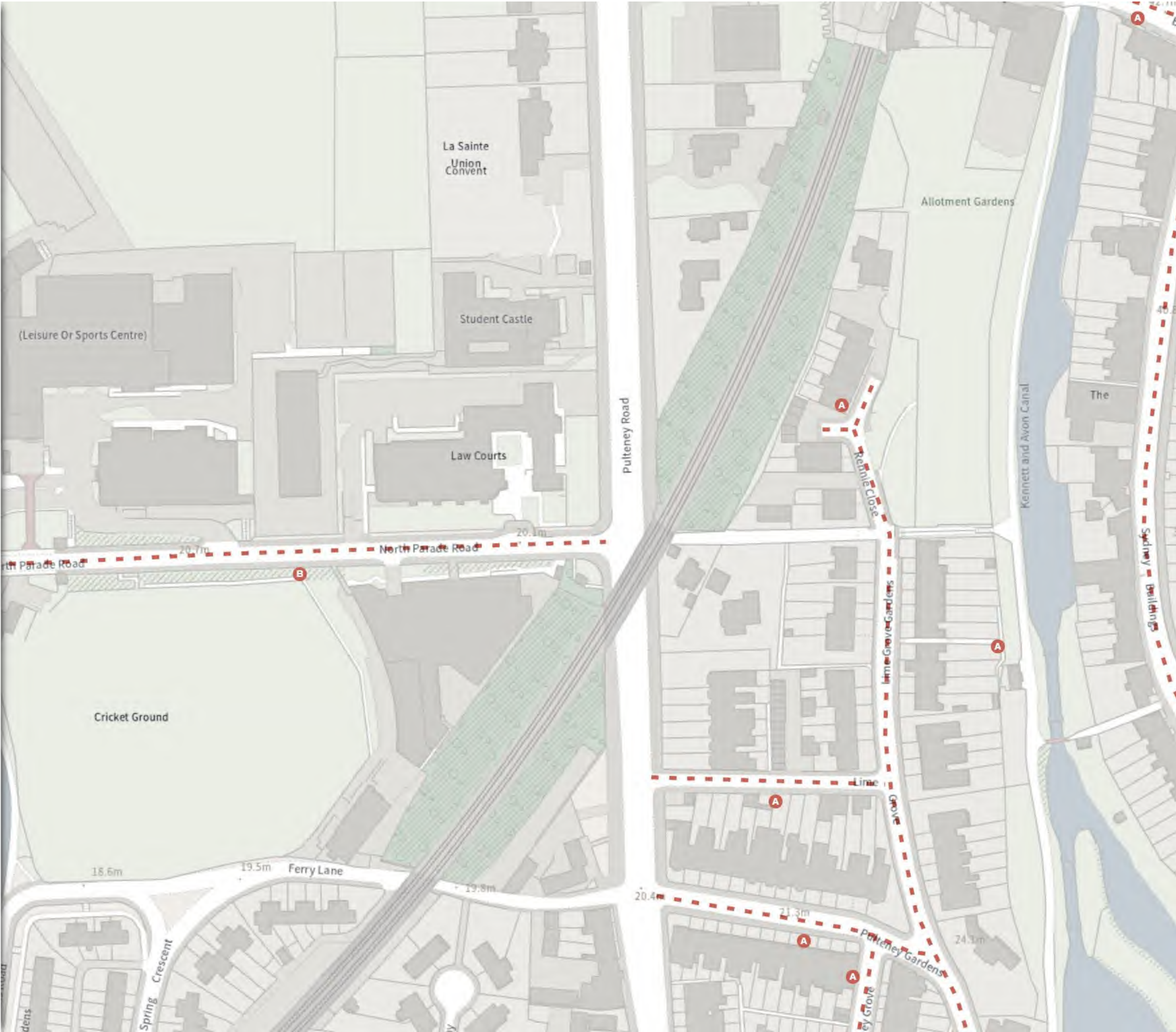
A 7.5 t except access

B 7.5 t

Scale: 1:1250 0 20 40 60m

NW 375418.547, 164912.533 SE 375851.85, 164530.639

© Crown copyright and database rights 2025 Ordnance Survey.
You are not permitted to copy, sub-license, distribute or sell any of this
data to third parties in any form. Licence number AC0000807498



BATH AND NORTH EAST SOMERSET COUNCIL
(VARIOUS ROADS) (WEIGHT RESTRICTIONS)
(CONSOLIDATION) ORDER 2025

Map 91 of 220 Made 09/10/25

ADDED

Prohibition of goods vehicles

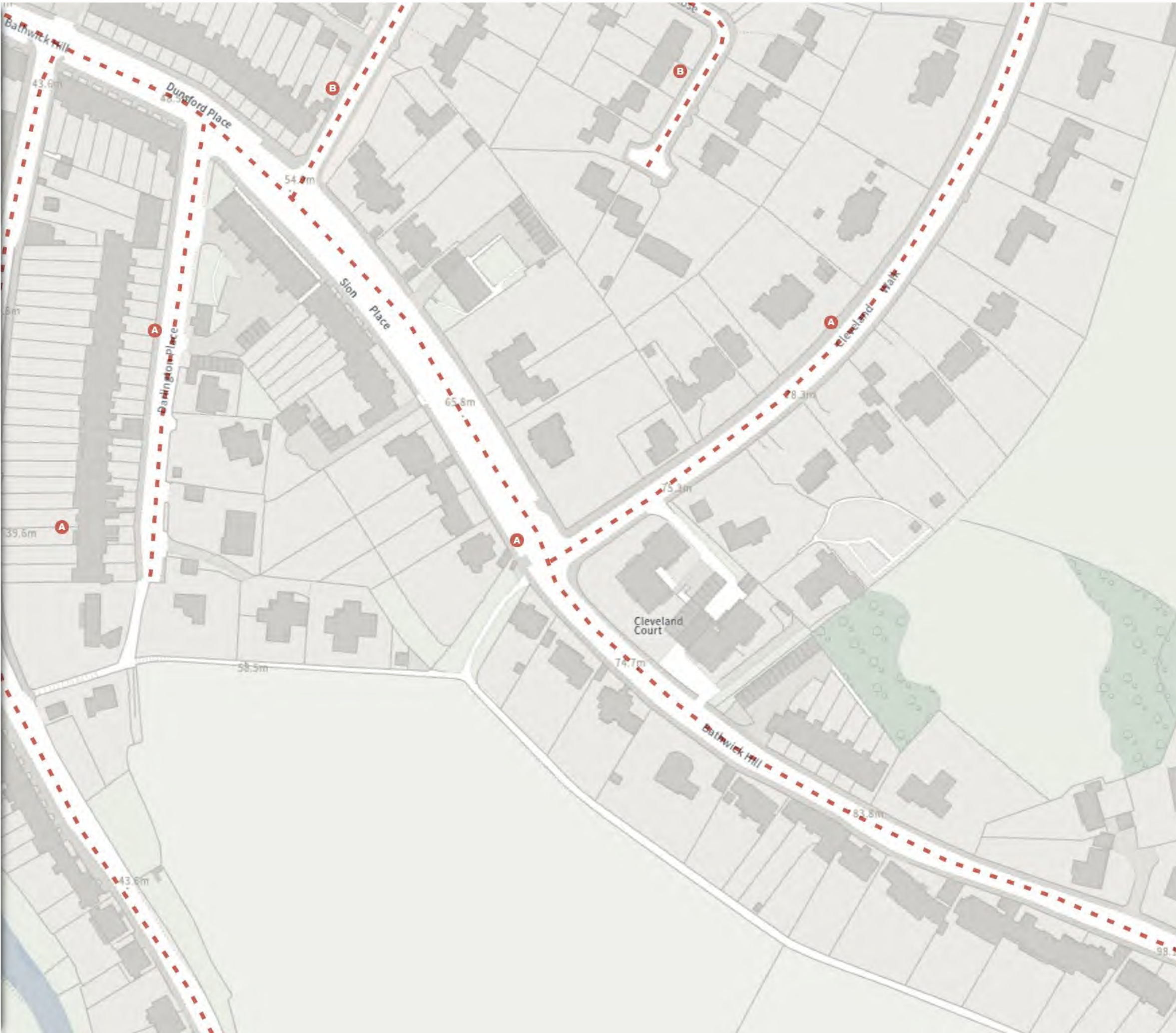
7.5 t except access

7.5 t

Scale: 1:1250 0 20 40 60m

NW 375849.922, 164910.463 SE 376283.257, 164528.606

© Crown copyright and database rights 2025 Ordnance Survey.
You are not permitted to copy, sub-license, distribute or sell any of this
data to third parties in any form. Licence number AC0000807498



BATH AND NORTH EAST SOMERSET COUNCIL
(VARIOUS ROADS) (WEIGHT RESTRICTIONS)
(CONSOLIDATION) ORDER 2025

Map 92 of 220 Made 09/10/25

ADDED

- Prohibition of goods vehicles
7.5 t except access



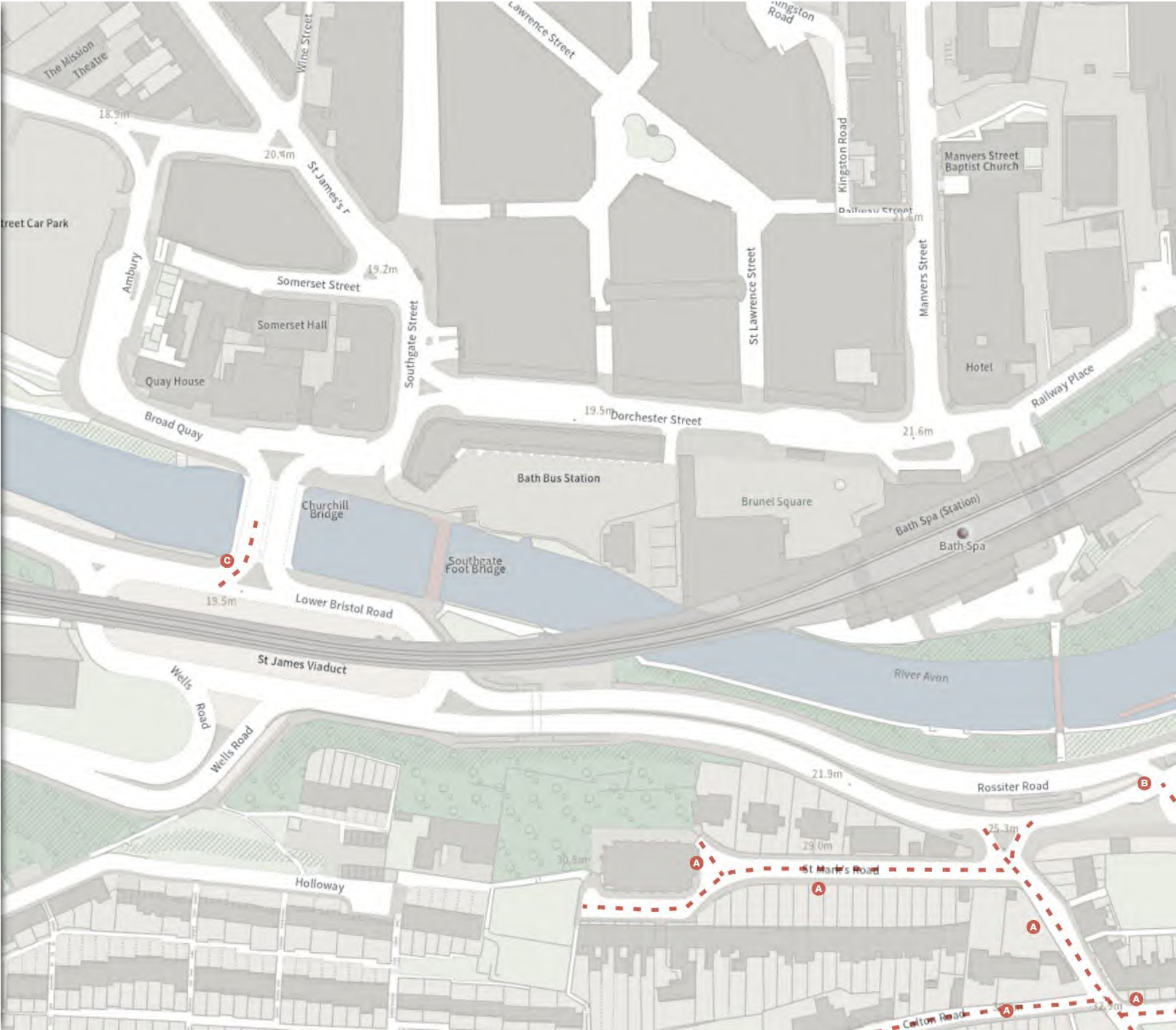
BATH AND NORTH EAST SOMERSET COUNCIL
(VARIOUS ROADS) (WEIGHT RESTRICTIONS)
(CONSOLIDATION) ORDER 2025

Map 93 of 220 Made 09/10/25

ADDED

- ■ Prohibition of goods vehicles
- A 3.5 t except access
- B 7.5 T
- C 7.5 t except access

Scale: 1:1250 0 20 40 60m
NW 374906.356, 164538.759 SE 375339.652, 164156.794
© Crown copyright and database rights 2025 Ordnance Survey.
You are not permitted to copy, sub-license, distribute or sell any of this
data to third parties in any form. Licence number AC0000807498



BATH AND NORTH EAST SOMERSET COUNCIL
(VARIOUS ROADS) (WEIGHT RESTRICTIONS)
(CONSOLIDATION) ORDER 2025

Map 94 of 220 Made 09/10/25

ADDED

Prohibition of goods vehicles

- 7.5 T
- 3.5 t except access
- 7.5 t except access
- 7.5 t

Scale: 1:1250 0 20 40 60m

NW 375337.762, 164536.646 SE 375771.091, 164154.718

© Crown copyright and database rights 2025 Ordnance Survey.
You are not permitted to copy, sub-license, distribute or sell any of this
data to third parties in any form. Licence number AC0000807498



BATH AND NORTH EAST SOMERSET COUNCIL
(VARIOUS ROADS) (WEIGHT RESTRICTIONS)
(CONSOLIDATION) ORDER 2025

Map 95 of 220 Made 09/10/25

ADDED

Prohibition of goods vehicles

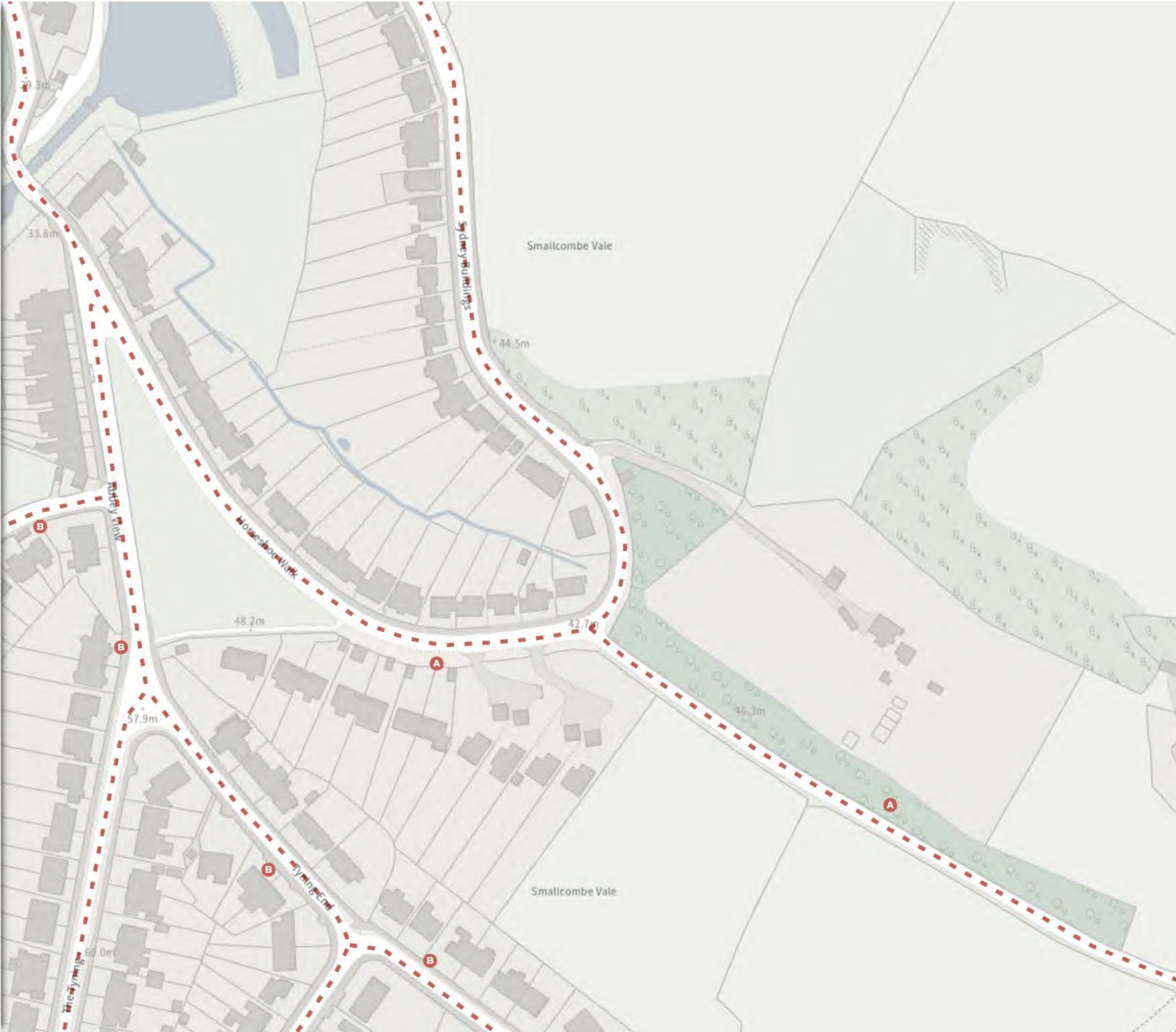
A 7.5 t except access

B 7.5 t

Scale: 1:1250 0 20 40 60m

NW 375769.356, 164534.569 SE 376202.717, 164152.678

© Crown copyright and database rights 2025 Ordnance Survey.
You are not permitted to copy, sub-license, distribute or sell any of this
data to third parties in any form. Licence number AC0000807498



BATH AND NORTH EAST SOMERSET COUNCIL
(VARIOUS ROADS) (WEIGHT RESTRICTIONS)
(CONSOLIDATION) ORDER 2025

Map 96 of 220 Made 09/10/25

ADDED

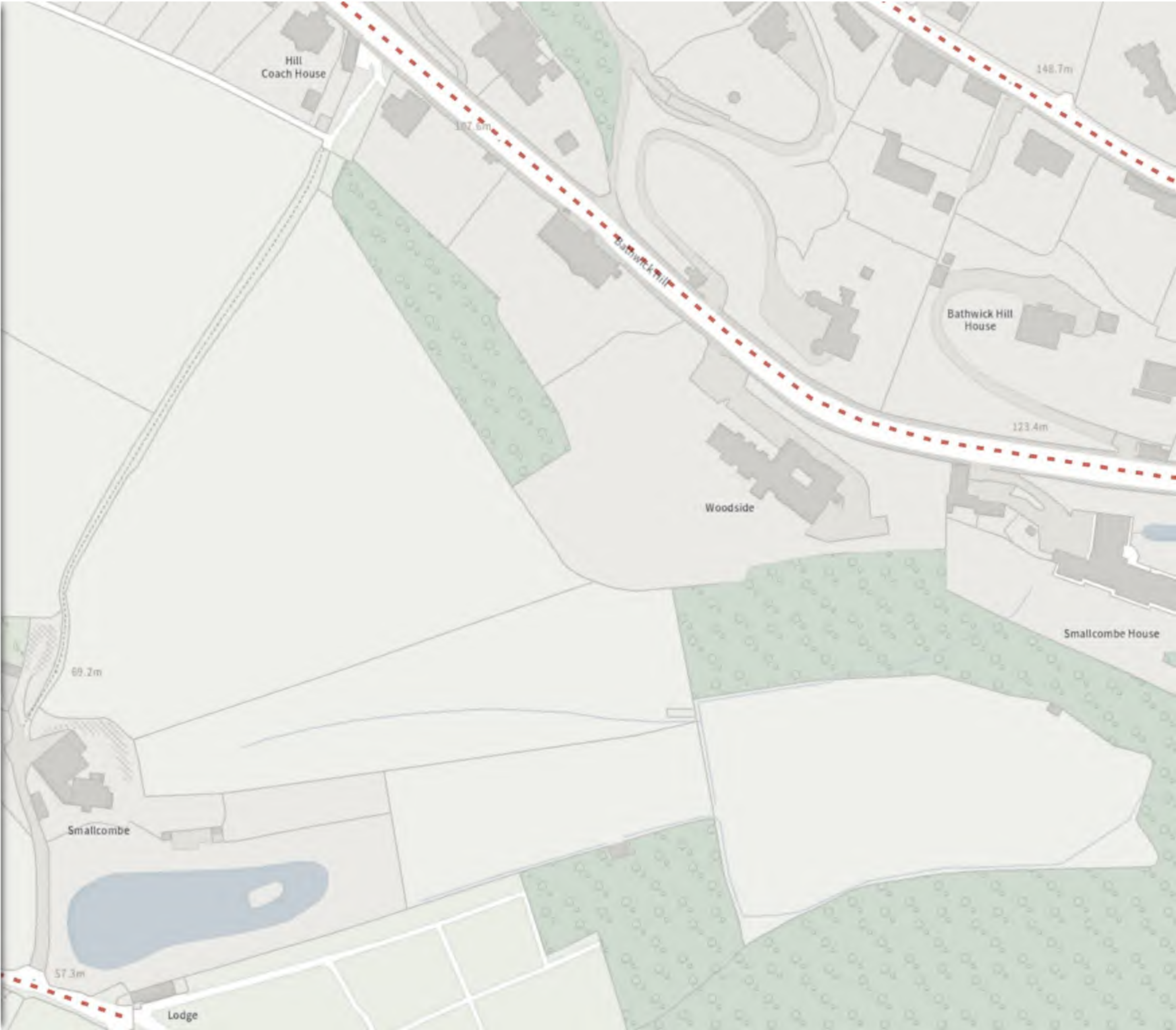
Prohibition of goods vehicles

7.5 t except access

Scale: 1:1250 0 20 40 60m

NW 376200.763, 164532.53 SE 376634.156, 164150.675

© Crown copyright and database rights 2025 Ordnance Survey.
You are not permitted to copy, sub-license, distribute or sell any of this
data to third parties in any form. Licence number AC0000807498



BATH AND NORTH EAST SOMERSET COUNCIL
(VARIOUS ROADS) (WEIGHT RESTRICTIONS)
(CONSOLIDATION) ORDER 2025

Map 97 of 220 Made 09/10/25

ADDED

Prohibition of goods vehicles

A 7.5 t except access

B 7.5 t

Scale: 1:1250 0 20 40 60m

NW 376632.356, 164530.526 SE 377065.782, 164148.708

© Crown copyright and database rights 2025 Ordnance Survey.
You are not permitted to copy, sub-license, distribute or sell any of this
data to third parties in any form. Licence number AC0000807498



BATH AND NORTH EAST SOMERSET COUNCIL
(VARIOUS ROADS) (WEIGHT RESTRICTIONS)
(CONSOLIDATION) ORDER 2025

Map 98 of 220 Made 09/10/25

ADDED

■ ■ Prohibition of goods vehicles

A 7.5 t

B 7.5 t except access

Scale: 1:1250 0 20 40 60m

NW 377063.763, 164528.559 SE 377497.221, 164146.778

© Crown copyright and database rights 2025 Ordnance Survey.
You are not permitted to copy, sub-license, distribute or sell any of this
data to third parties in any form. Licence number AC0000807498



BATH AND NORTH EAST SOMERSET COUNCIL
(VARIOUS ROADS) (WEIGHT RESTRICTIONS)
(CONSOLIDATION) ORDER 2025

Map 99 of 220 Made 09/10/25

ADDED

- ■ Prohibition of goods vehicles
3.5 t except access

Scale: 1:1250 0 20 40 60m

NW 374729.757, 164163.514 SE 375163.073, 163781.506

© Crown copyright and database rights 2025 Ordnance Survey.
You are not permitted to copy, sub-license, distribute or sell any of this
data to third parties in any form. Licence number AC0000807498



BATH AND NORTH EAST SOMERSET COUNCIL
(VARIOUS ROADS) (WEIGHT RESTRICTIONS)
(CONSOLIDATION) ORDER 2025

Map 100 of 220 Made 09/10/25

ADDED

Prohibition of goods vehicles

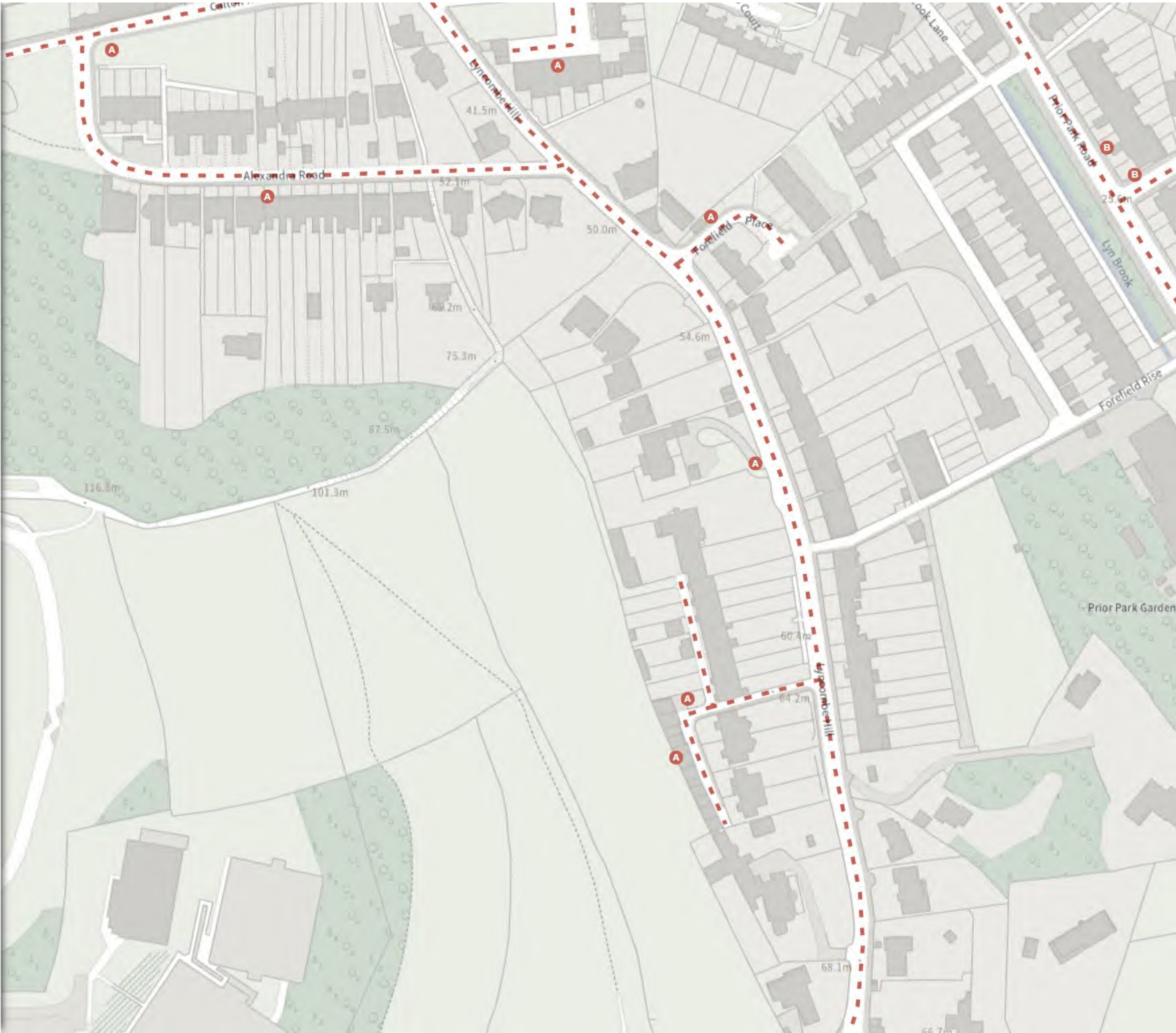
A 3.5 t except access

B 7.5 T

Scale: 1:1250 0 20 40 60m

NW 375161.195, 164161.387 SE 375594.543, 163779.416

© Crown copyright and database rights 2025 Ordnance Survey.
You are not permitted to copy, sub-license, distribute or sell any of this
data to third parties in any form. Licence number AC0000807498



BATH AND NORTH EAST SOMERSET COUNCIL
(VARIOUS ROADS) (WEIGHT RESTRICTIONS)
(CONSOLIDATION) ORDER 2025

Map 101 of 220 Made 09/10/25

ADDED

Prohibition of goods vehicles

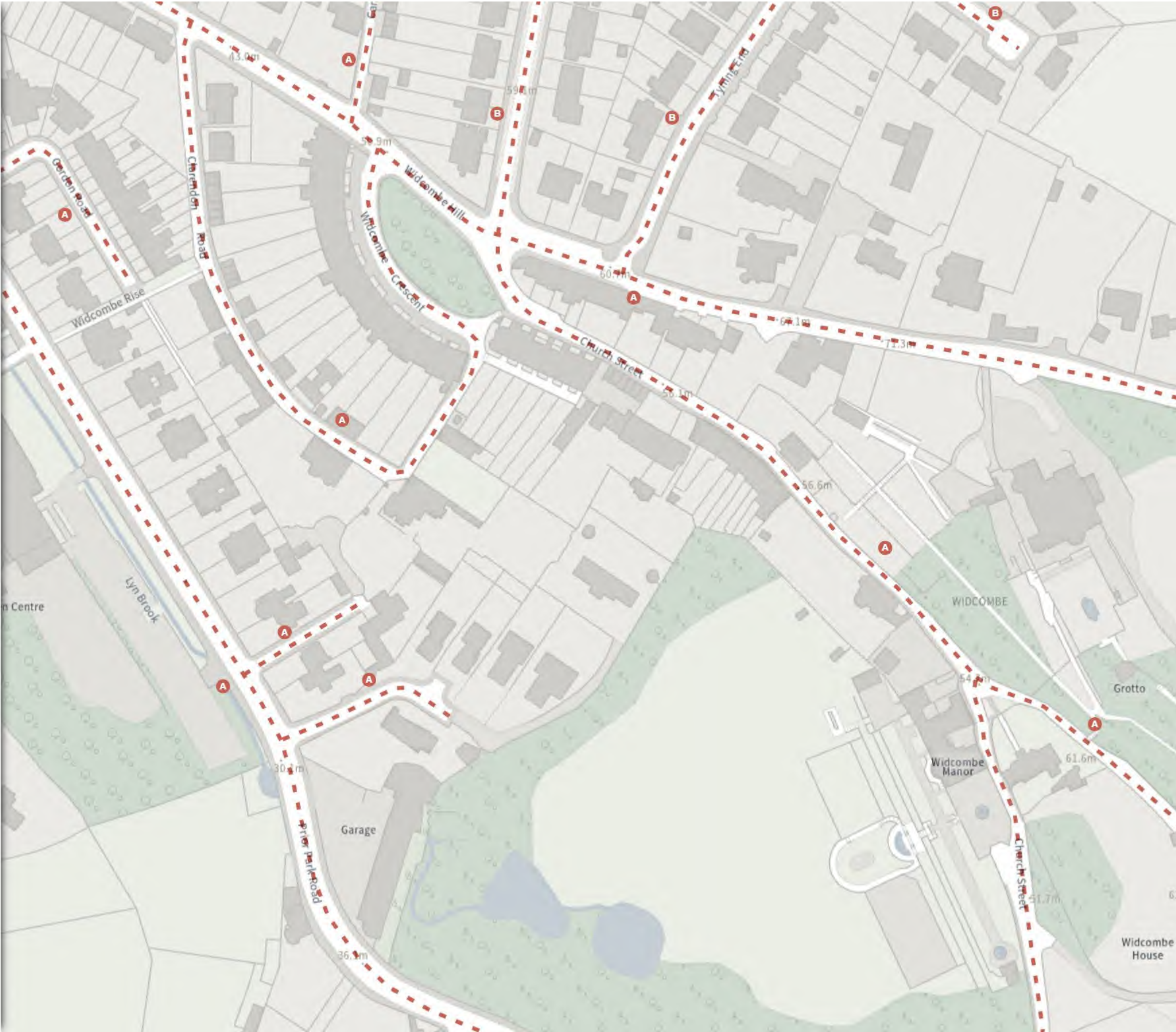
A 7.5T

B 7.5t

Scale: 1:1250 0 20 40 60m

NW 375592.821, 164159.295 SE 376026.201, 163777.361

© Crown copyright and database rights 2025 Ordnance Survey.
You are not permitted to copy, sub-license, distribute or sell any of this
data to third parties in any form. Licence number AC0000807498



BATH AND NORTH EAST SOMERSET COUNCIL
(VARIOUS ROADS) (WEIGHT RESTRICTIONS)
(CONSOLIDATION) ORDER 2025

Map 102 of 220 Made 09/10/25

ADDED

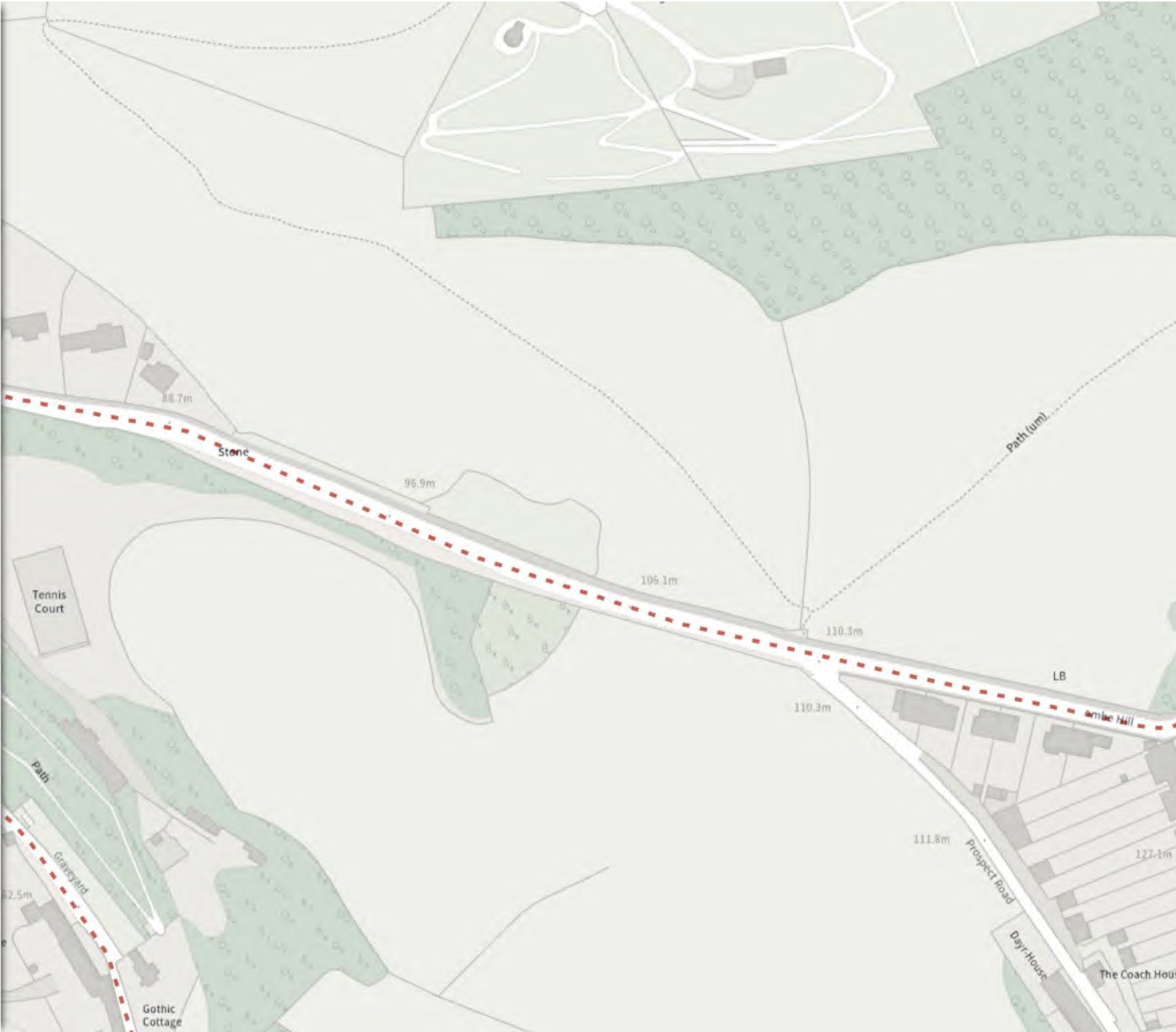
■ ■ Prohibition of goods vehicles

7.5 T

Scale: 1:1250 0 20 40 60m

NW 376024.259, 164157.241 SE 376457.672, 163775.343

© Crown copyright and database rights 2025 Ordnance Survey.
You are not permitted to copy, sub-license, distribute or sell any of this
data to third parties in any form. Licence number AC0000807498



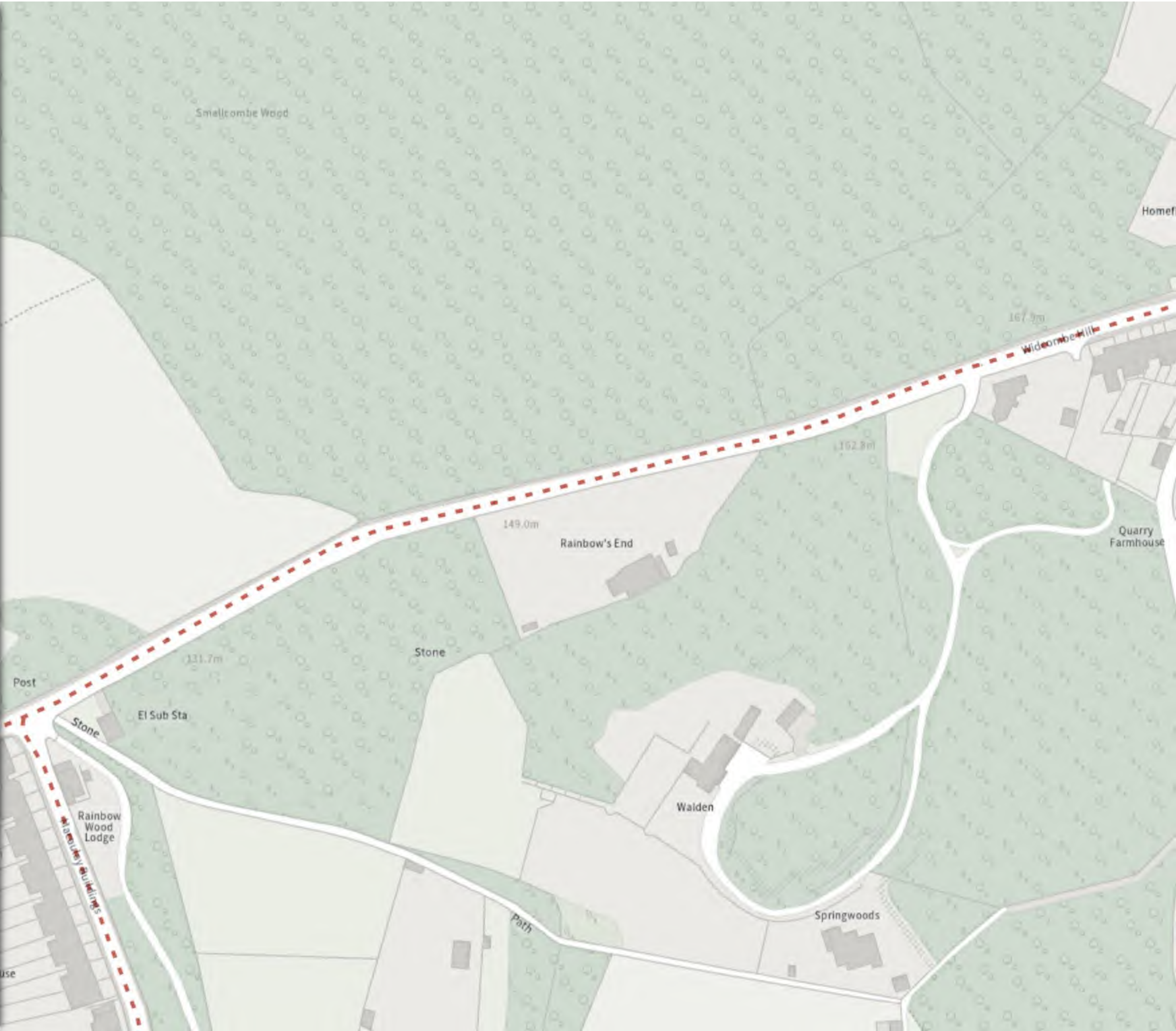
BATH AND NORTH EAST SOMERSET COUNCIL
(VARIOUS ROADS) (WEIGHT RESTRICTIONS)
(CONSOLIDATION) ORDER 2025

Map 103 of 220 Made 09/10/25

ADDED

Prohibition of goods vehicles

7.5 T



Scale: 1:1250 0 20 40 60m

NW 376455.885, 164155.222 SE 376889.329, 163773.361

© Crown copyright and database rights 2025 Ordnance Survey.
You are not permitted to copy, sub-license, distribute or sell any of this
data to third parties in any form. Licence number AC0000807498

BATH AND NORTH EAST SOMERSET COUNCIL
(VARIOUS ROADS) (WEIGHT RESTRICTIONS)
(CONSOLIDATION) ORDER 2025

Map 104 of 220 Made 09/10/25

ADDED

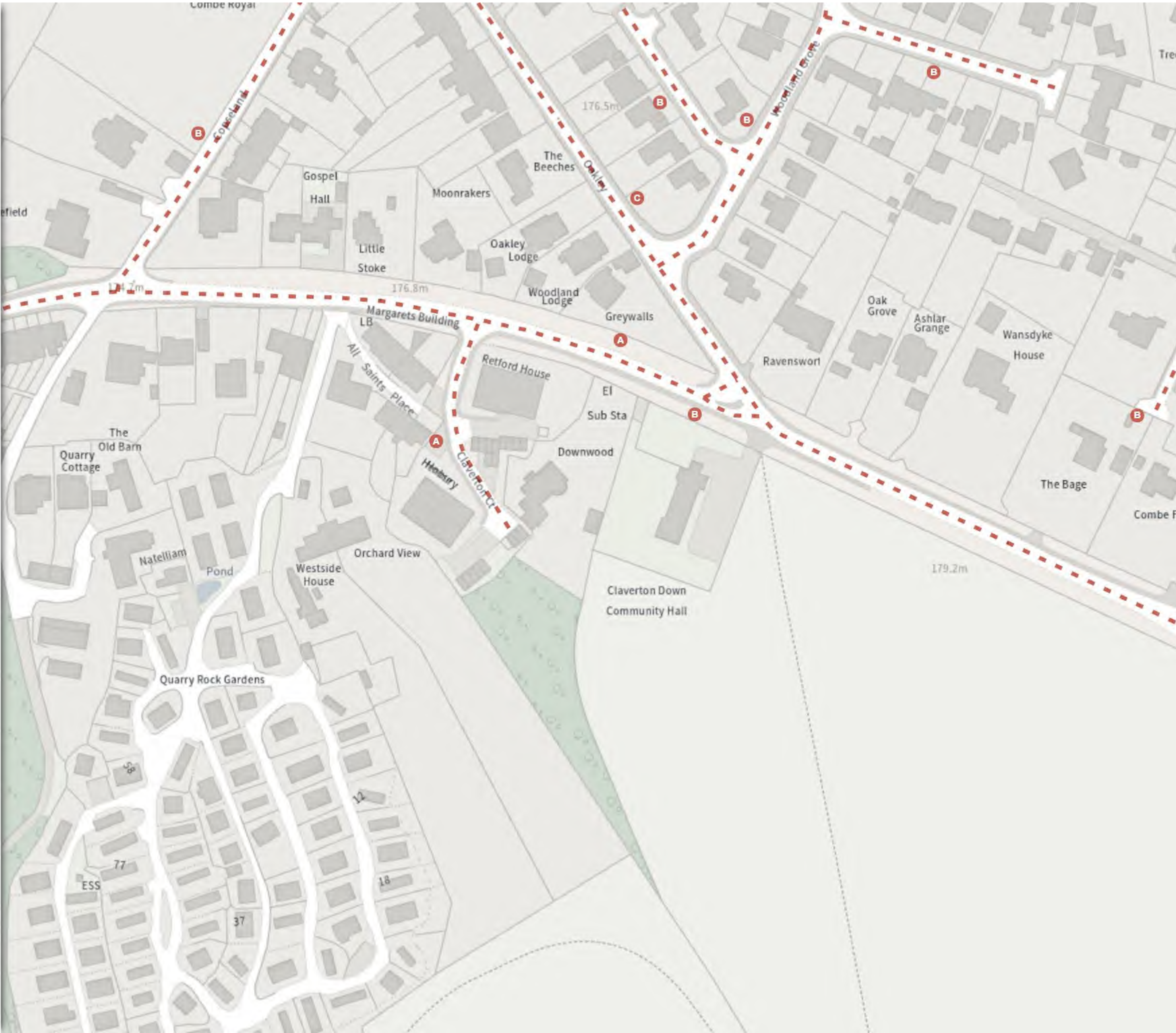
Prohibition of goods vehicles

- 7.5 T
- 7.5 t
- 7.5 t except access

Scale: 1:1250 0 20 40 60m

NW 376887.51, 164153.24 SE 377320.987, 163771.415

© Crown copyright and database rights 2025 Ordnance Survey.
You are not permitted to copy, sub-license, distribute or sell any of this
data to third parties in any form. Licence number AC0000807498



BATH AND NORTH EAST SOMERSET COUNCIL
(VARIOUS ROADS) (WEIGHT RESTRICTIONS)
(CONSOLIDATION) ORDER 2025

Map 105 of 220 Made 09/10/25

ADDED

Prohibition of goods vehicles

- 7.5 T
- 7.5 T except loading
- 7.5 t

Scale: 1:1250 0 20 40 60m

NW 377318.949, 164151.295 SE 377752.458, 163769.507

© Crown copyright and database rights 2025 Ordnance Survey.
You are not permitted to copy, sub-license, distribute or sell any of this
data to third parties in any form. Licence number AC0000807498



BATH AND NORTH EAST SOMERSET COUNCIL
(VARIOUS ROADS) (WEIGHT RESTRICTIONS)
(CONSOLIDATION) ORDER 2025

Map 106 of 220 Made 09/10/25

ADDED

■ ■ Prohibition of goods vehicles

A 7.5 T except loading

B 7.5 T

Scale: 1:1250 0 20 40 60m

NW 377750.575, 164149.385 SE 378184.115, 163767.635

© Crown copyright and database rights 2025 Ordnance Survey.
You are not permitted to copy, sub-license, distribute or sell any of this
data to third parties in any form. Licence number AC0000807498



BATH AND NORTH EAST SOMERSET COUNCIL
(VARIOUS ROADS) (WEIGHT RESTRICTIONS)
(CONSOLIDATION) ORDER 2025

Map 107 of 220 Made 09/10/25

ADDED

- Prohibition of goods vehicles
7.5 T except loading

Scale: 1:1250 0 20 40 60m

NW 378182.014, 164147.513 SE 378615.587, 163765.799

© Crown copyright and database rights 2025 Ordnance Survey.
You are not permitted to copy, sub-license, distribute or sell any of this
data to third parties in any form. Licence number AC0000807498



BATH AND NORTH EAST SOMERSET COUNCIL
(VARIOUS ROADS) (WEIGHT RESTRICTIONS)
(CONSOLIDATION) ORDER 2025

Map 108 of 220 Made 09/10/25

ADDED

■ ■ Prohibition of goods vehicles

7.5 T except loading

Scale: 1:1250 0 20 40 60m

NW 378613.639, 164145.677 SE 379047.244, 163764

© Crown copyright and database rights 2025 Ordnance Survey.
You are not permitted to copy, sub-license, distribute or sell any of this
data to third parties in any form. Licence number AC0000807498



BATH AND NORTH EAST SOMERSET COUNCIL
(VARIOUS ROADS) (WEIGHT RESTRICTIONS)
(CONSOLIDATION) ORDER 2025

Map 109 of 220 Made 09/10/25

ADDED

■ ■ Prohibition of goods vehicles

3.5 t except access

Scale: 1:1250 0 20 40 60m

NW 374613.065, 163788.135 SE 375046.404, 163406.089

© Crown copyright and database rights 2025 Ordnance Survey.
You are not permitted to copy, sub-license, distribute or sell any of this
data to third parties in any form. Licence number AC0000807498



Map 110 of 220 Made 09/10/25

- ■ Prohibition of goods vehicles

3.5 t except access



NW 375044.535, 163785.998 SE 375477.907, 163403.989

© Crown copyright and database rights 2025 Ordnance Survey.
You are not permitted to copy, sub-license, distribute or sell any of this
data to third parties in any form. Licence number AC0000807498



BATH AND NORTH EAST SOMERSET COUNCIL
(VARIOUS ROADS) (WEIGHT RESTRICTIONS)
(CONSOLIDATION) ORDER 2025

Map 111 of 220 Made 09/10/25

ADDED

- Prohibition of goods vehicles
7.5 T

Scale: 1:1250 0 20 40 60m

NW 375476.006, 163783.897 SE 375909.409, 163401.925

© Crown copyright and database rights 2025 Ordnance Survey.
You are not permitted to copy, sub-license, distribute or sell any of this
data to third parties in any form. Licence number AC0000807498



Bath & North East
Somerset Council

Improving People's Lives

BATH AND NORTH EAST SOMERSET COUNCIL
(VARIOUS ROADS) (WEIGHT RESTRICTIONS)
(CONSOLIDATION) ORDER 2025

Map 112 of 220 Made 09/10/25

ADDED

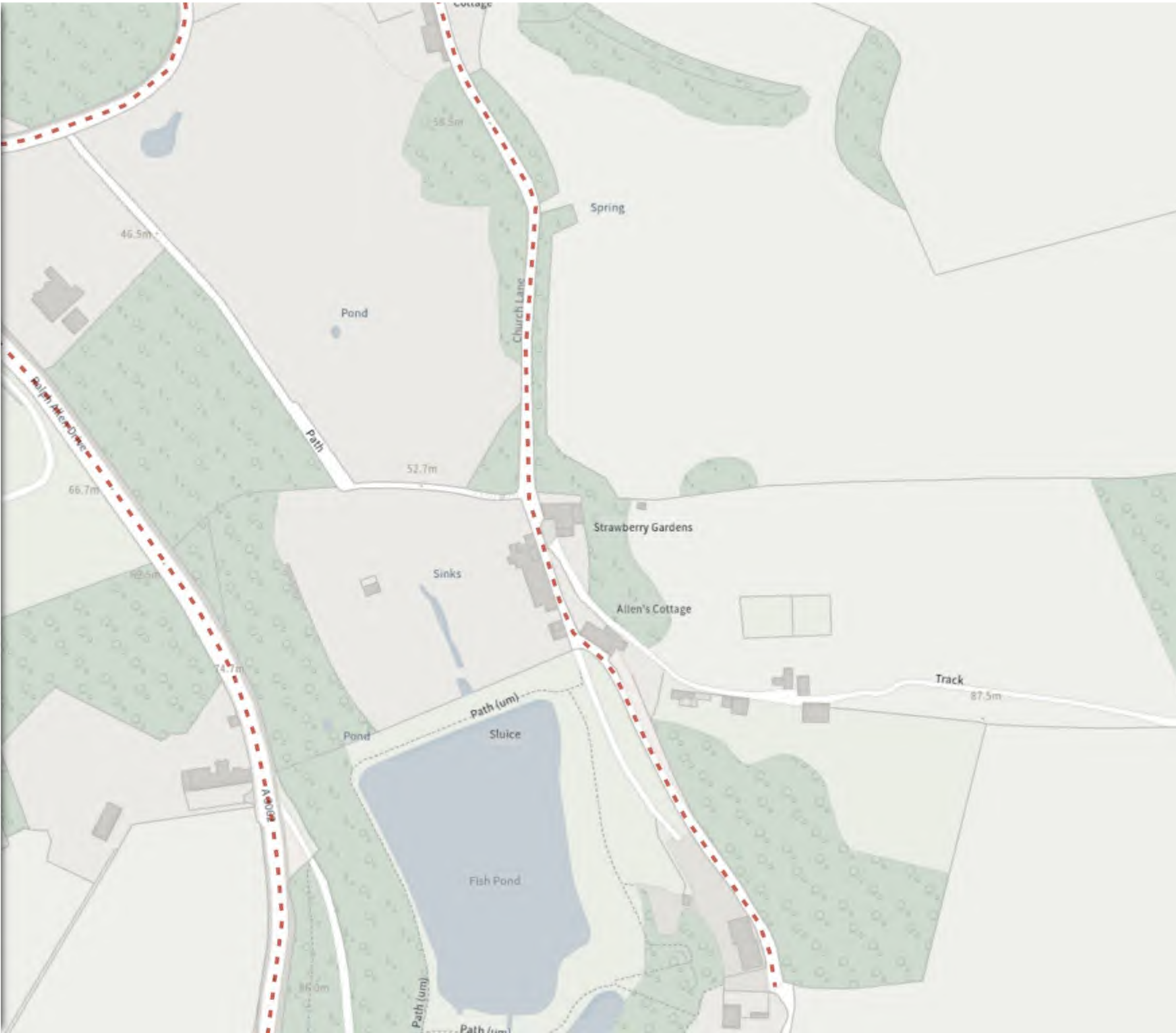
Prohibition of goods vehicles

7.5 T

Scale: 1:1250 0 20 40 60m

NW 375907.663, 163781.832 SE 376341.098, 163399.896

© Crown copyright and database rights 2025 Ordnance Survey.
You are not permitted to copy, sub-license, distribute or sell any of this
data to third parties in any form. Licence number AC0000807498



BATH AND NORTH EAST SOMERSET COUNCIL
(VARIOUS ROADS) (WEIGHT RESTRICTIONS)
(CONSOLIDATION) ORDER 2025

Map 113 of 220 Made 09/10/25

ADDED

- Prohibition of goods vehicles
7.5 T



Scale: 1:1250 0 20 40 60m

NW 376339.32, 163779.803 SE 376772.788, 163397.905

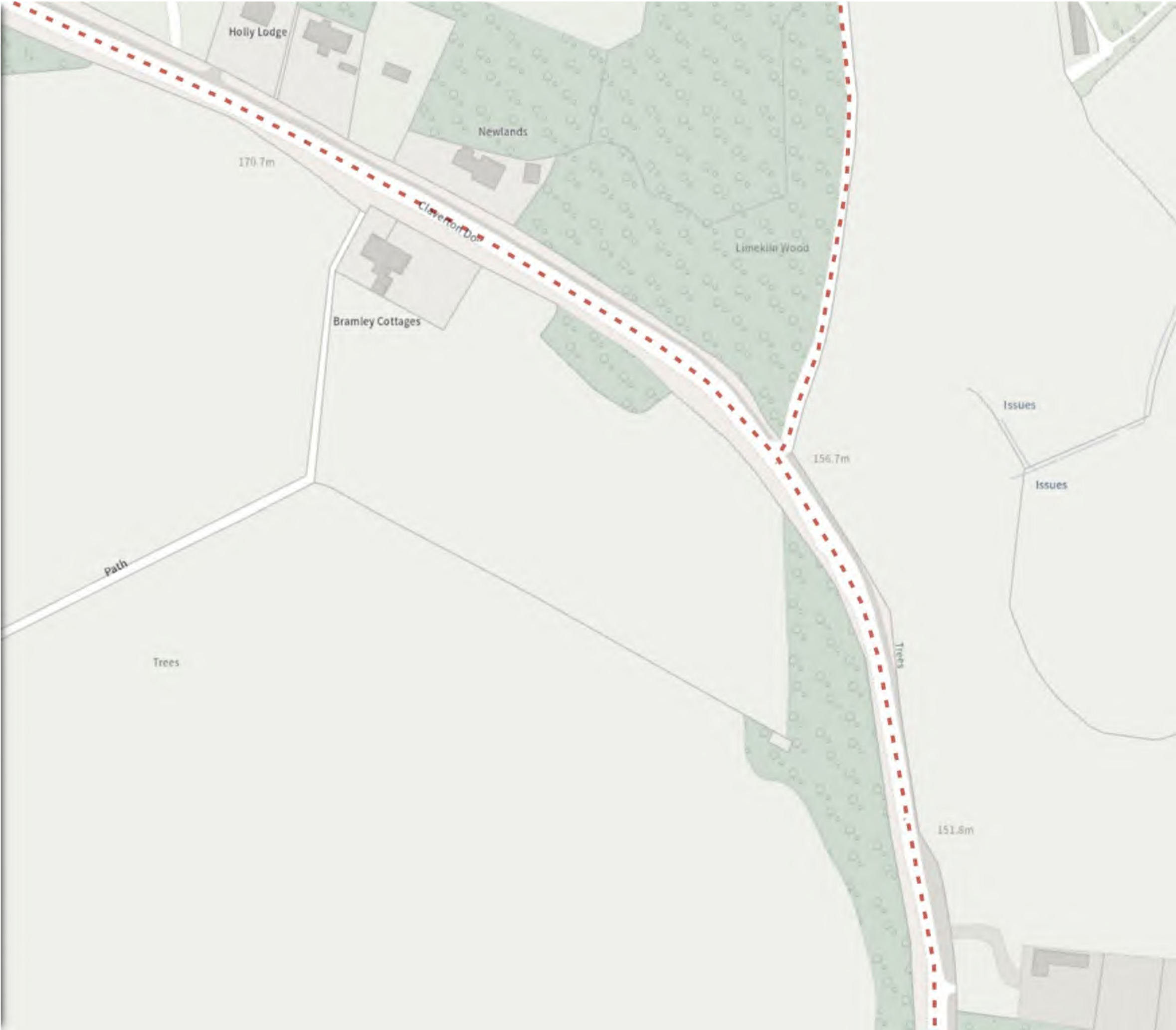
© Crown copyright and database rights 2025 Ordnance Survey.
You are not permitted to copy, sub-license, distribute or sell any of this
data to third parties in any form. Licence number AC0000807498

BATH AND NORTH EAST SOMERSET COUNCIL
(VARIOUS ROADS) (WEIGHT RESTRICTIONS)
(CONSOLIDATION) ORDER 2025

Map 114 of 220 Made 09/10/25

ADDED

- Prohibition of goods vehicles
7.5 T



Scale: 1:1250 0 20 40 60m

NW 377634.105, 163773.937 SE 378067.669, 163392.149

© Crown copyright and database rights 2025 Ordnance Survey.
You are not permitted to copy, sub-license, distribute or sell any of this
data to third parties in any form. Licence number AC0000807498

BATH AND NORTH EAST SOMERSET COUNCIL
(VARIOUS ROADS) (WEIGHT RESTRICTIONS)
(CONSOLIDATION) ORDER 2025

Map 115 of 220 Made 09/10/25

ADDED

Prohibition of goods vehicles

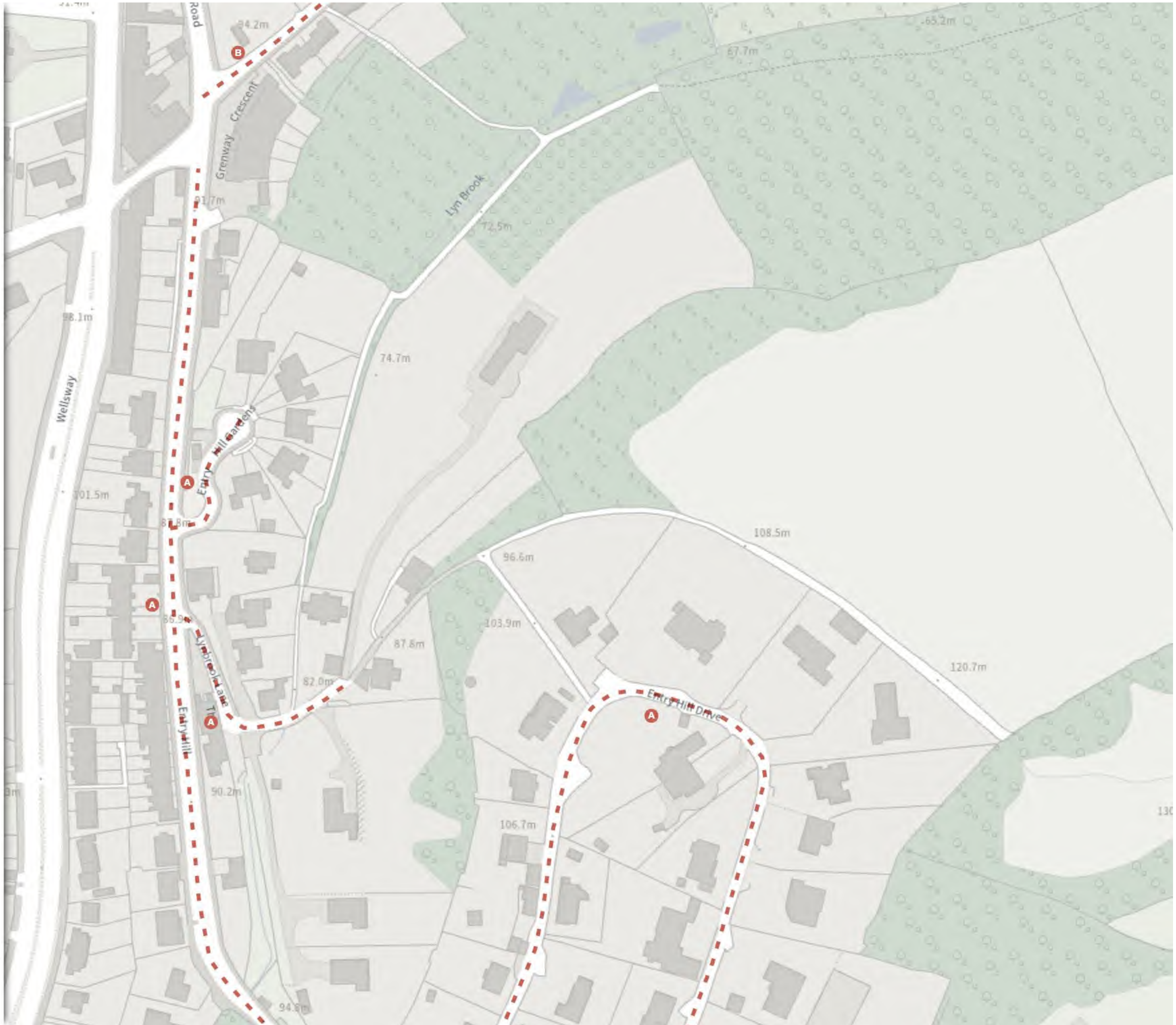
A 7.5 T except access

B 3.5 t except access

Scale: 1:1250 0 20 40 60m

NW 374584.112, 163412.105 SE 375017.481, 163030.029

© Crown copyright and database rights 2025 Ordnance Survey.
You are not permitted to copy, sub-license, distribute or sell any of this
data to third parties in any form. Licence number AC0000807498



BATH AND NORTH EAST SOMERSET COUNCIL
(VARIOUS ROADS) (WEIGHT RESTRICTIONS)
(CONSOLIDATION) ORDER 2025

Map 116 of 220 Made 09/10/25

ADDED

- Prohibition of goods vehicles
7.5 T

Scale: 1:1250 0 20 40 60m

NW 375447.303, 163407.861 SE 375880.736, 163025.859

© Crown copyright and database rights 2025 Ordnance Survey.
You are not permitted to copy, sub-license, distribute or sell any of this
data to third parties in any form. Licence number AC0000807498



BATH AND NORTH EAST SOMERSET COUNCIL
(VARIOUS ROADS) (WEIGHT RESTRICTIONS)
(CONSOLIDATION) ORDER 2025

Map 117 of 220 Made 09/10/25

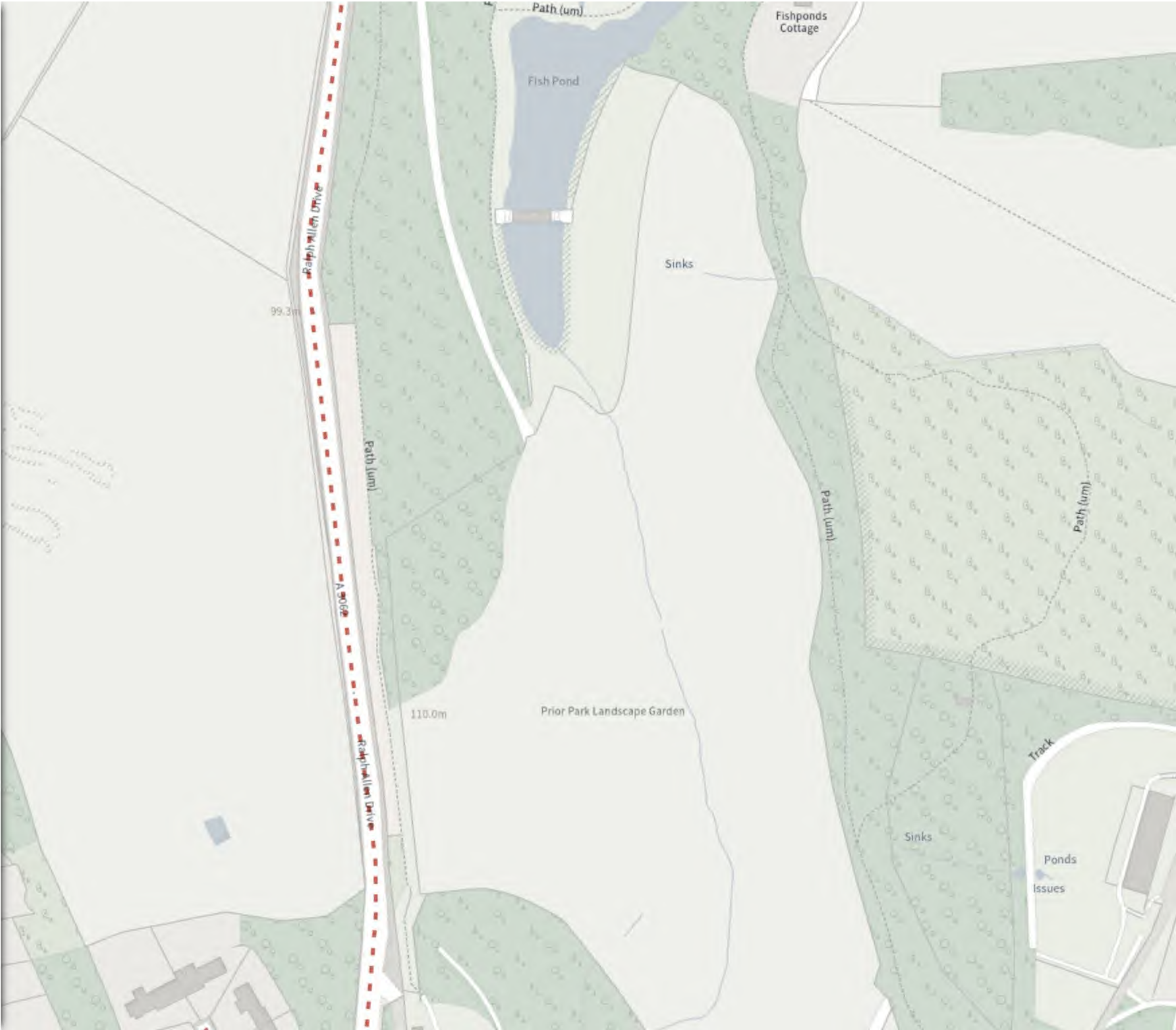
ADDED

- Prohibition of goods vehicles
7.5 T

Scale: 1:1250 0 20 40 60m

NW 375878.805, 163405.795 SE 376312.271, 163023.829

© Crown copyright and database rights 2025 Ordnance Survey.
You are not permitted to copy, sub-license, distribute or sell any of this
data to third parties in any form. Licence number AC0000807498



BATH AND NORTH EAST SOMERSET COUNCIL
(VARIOUS ROADS) (WEIGHT RESTRICTIONS)
(CONSOLIDATION) ORDER 2025

Map 118 of 220 Made 09/10/25

ADDED

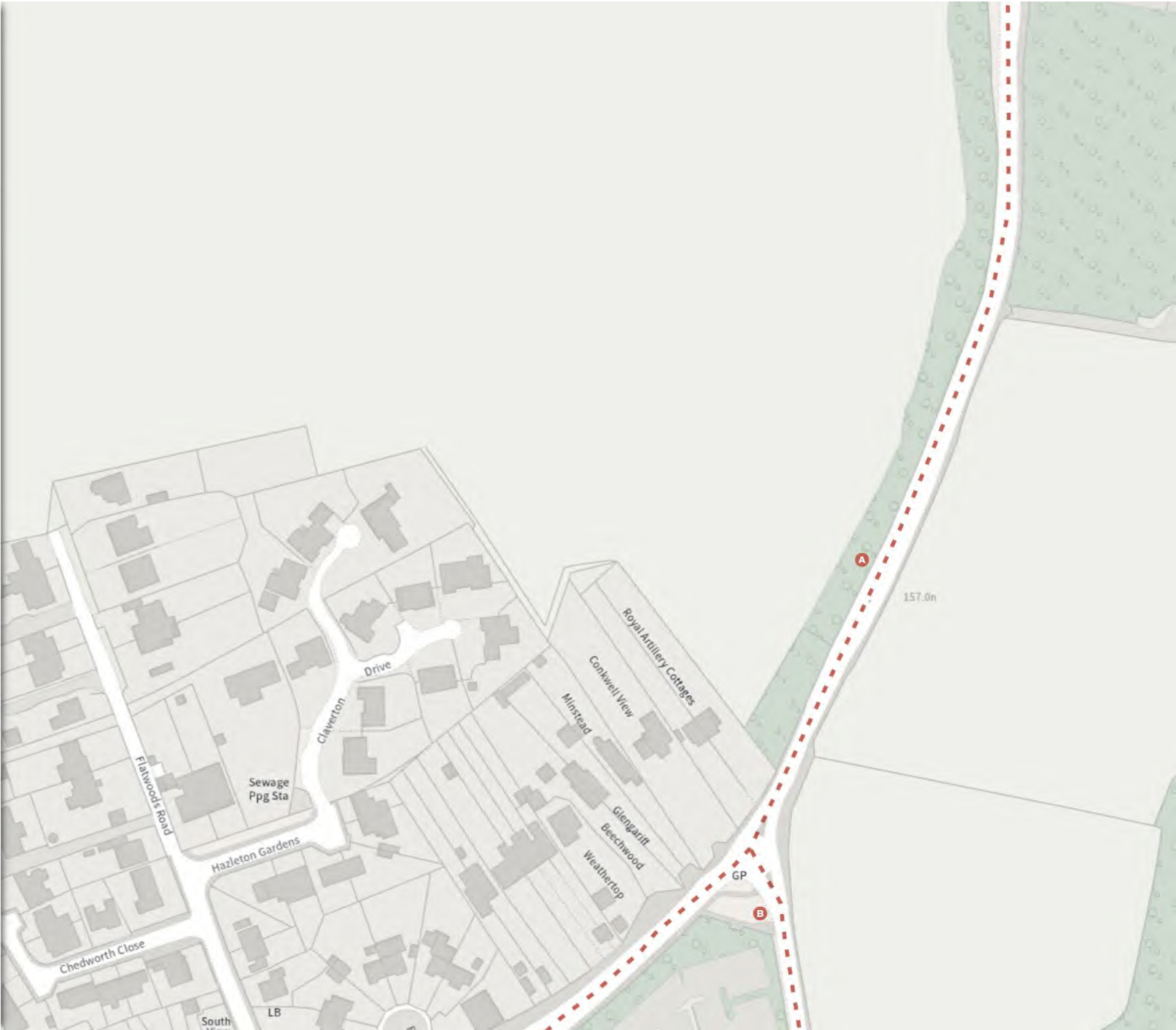
Prohibition of goods vehicles

- 7.5 T
- 7.5 t except local buses

Scale: 1:1250 0 20 40 60m

NW 377605.375, 163397.891 SE 378038.969, 163016.072

© Crown copyright and database rights 2025 Ordnance Survey.
You are not permitted to copy, sub-license, distribute or sell any of this
data to third parties in any form. Licence number AC0000807498



BATH AND NORTH EAST SOMERSET COUNCIL
(VARIOUS ROADS) (WEIGHT RESTRICTIONS)
(CONSOLIDATION) ORDER 2025

Map 119 of 220 Made 09/10/25

ADDED

Prohibition of goods vehicles

7.5 T except access

Scale: 1:1250 0 20 40 60m

NW 374582.978, 163035.908 SE 375016.379, 162653.804

© Crown copyright and database rights 2025 Ordnance Survey.
You are not permitted to copy, sub-license, distribute or sell any of this
data to third parties in any form. Licence number AC0000807498



BATH AND NORTH EAST SOMERSET COUNCIL
(VARIOUS ROADS) (WEIGHT RESTRICTIONS)
(CONSOLIDATION) ORDER 2025

Map 120 of 220 Made 09/10/25

ADDED

Prohibition of goods vehicles

7.5 T

Scale: 1:1250 0 20 40 60m

NW 375446.232, 163031.664 SE 375879.698, 162649.634

© Crown copyright and database rights 2025 Ordnance Survey.
You are not permitted to copy, sub-license, distribute or sell any of this
data to third parties in any form. Licence number AC0000807498



BATH AND NORTH EAST SOMERSET COUNCIL
(VARIOUS ROADS) (WEIGHT RESTRICTIONS)
(CONSOLIDATION) ORDER 2025

Map 121 of 220 Made 09/10/25

ADDED

- Prohibition of goods vehicles
7.5 T

Scale: 1:1250 0 20 40 60m

NW 375877.766, 163029.598 SE 376311.264, 162647.604

© Crown copyright and database rights 2025 Ordnance Survey.
You are not permitted to copy, sub-license, distribute or sell any of this
data to third parties in any form. Licence number AC0000807498



BATH AND NORTH EAST SOMERSET COUNCIL
(VARIOUS ROADS) (WEIGHT RESTRICTIONS)
(CONSOLIDATION) ORDER 2025

Map 122 of 220 Made 09/10/25

ADDED

■ ■ Prohibition of goods vehicles

A 7.5 T

B 7.5 T except loading

Scale: 1:1250 0 20 40 60m

NW 376309.301, 163027.568 SE 376742.83, 162645.611

© Crown copyright and database rights 2025 Ordnance Survey.
You are not permitted to copy, sub-license, distribute or sell any of this
data to third parties in any form. Licence number AC0000807498

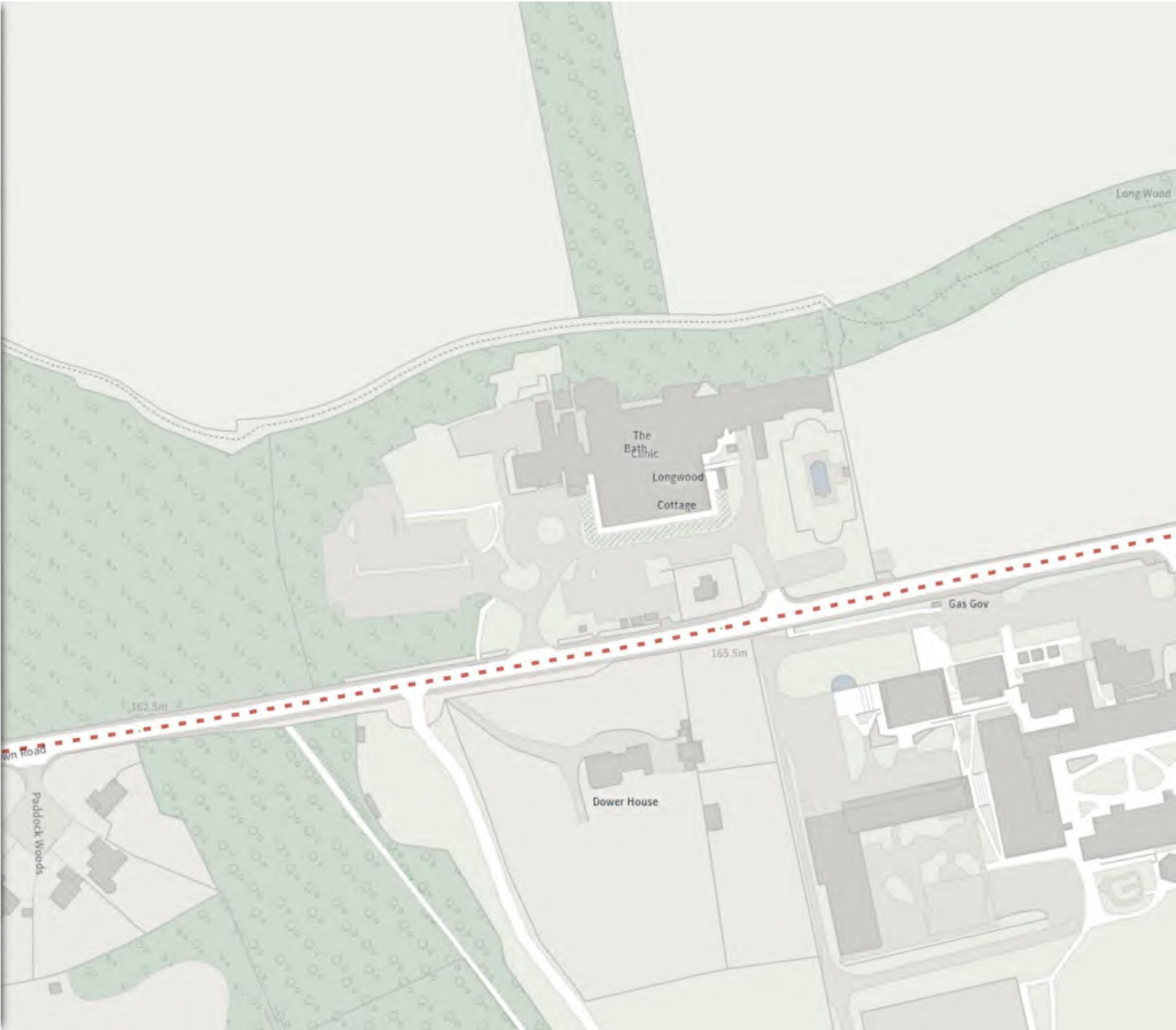


BATH AND NORTH EAST SOMERSET COUNCIL
(VARIOUS ROADS) (WEIGHT RESTRICTIONS)
(CONSOLIDATION) ORDER 2025

Map 123 of 220 Made 09/10/25

ADDED

- Prohibition of goods vehicles
7.5 T



Scale: 1:1250 0 20 40 60m

NW 376741.021, 163025.573 SE 377174.583, 162643.653

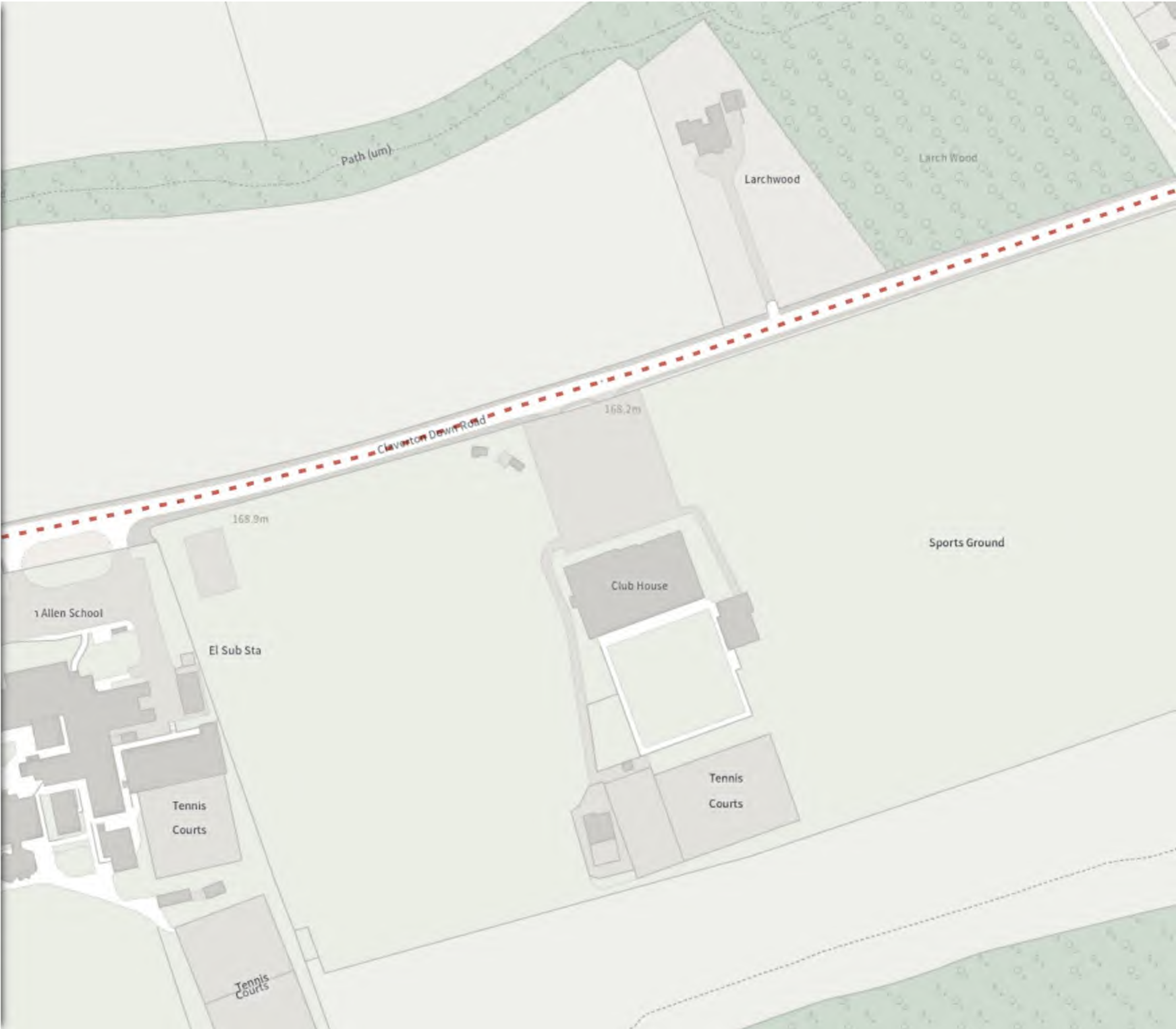
© Crown copyright and database rights 2025 Ordnance Survey.
You are not permitted to copy, sub-license, distribute or sell any of this
data to third parties in any form. Licence number AC0000807498

BATH AND NORTH EAST SOMERSET COUNCIL
(VARIOUS ROADS) (WEIGHT RESTRICTIONS)
(CONSOLIDATION) ORDER 2025

Map 124 of 220 Made 09/10/25

ADDED

- Prohibition of goods vehicles
7.5 T



Scale: 1:1250 0 20 40 60m

NW 377172.556, 163023.616 SE 377606.15, 162641.733

© Crown copyright and database rights 2025 Ordnance Survey.
You are not permitted to copy, sub-license, distribute or sell any of this
data to third parties in any form. Licence number AC0000807498

BATH AND NORTH EAST SOMERSET COUNCIL
(VARIOUS ROADS) (WEIGHT RESTRICTIONS)
(CONSOLIDATION) ORDER 2025

Map 125 of 220 Made 09/10/25

ADDED

Prohibition of goods vehicles

7.5 T

7.5 t except local buses

Scale: 1:1250 0 20 40 60m

NW 377604.276, 163021.695 SE 378037.903, 162639.848

© Crown copyright and database rights 2025 Ordnance Survey.
You are not permitted to copy, sub-license, distribute or sell any of this
data to third parties in any form. Licence number AC0000807498



BATH AND NORTH EAST SOMERSET COUNCIL
(VARIOUS ROADS) (WEIGHT RESTRICTIONS)
(CONSOLIDATION) ORDER 2025

Map 126 of 220 Made 09/10/25

ADDED

■ ■ Prohibition of goods vehicles

7.5 T except access

Scale: 1:1250 0 20 40 60m

NW 374513.87, 162660.21 SE 374947.298, 162278.072

© Crown copyright and database rights 2025 Ordnance Survey.
You are not permitted to copy, sub-license, distribute or sell any of this
data to third parties in any form. Licence number AC0000807498



BATH AND NORTH EAST SOMERSET COUNCIL
(VARIOUS ROADS) (WEIGHT RESTRICTIONS)
(CONSOLIDATION) ORDER 2025

Map 127 of 220 Made 09/10/25

ADDED

Prohibition of goods vehicles

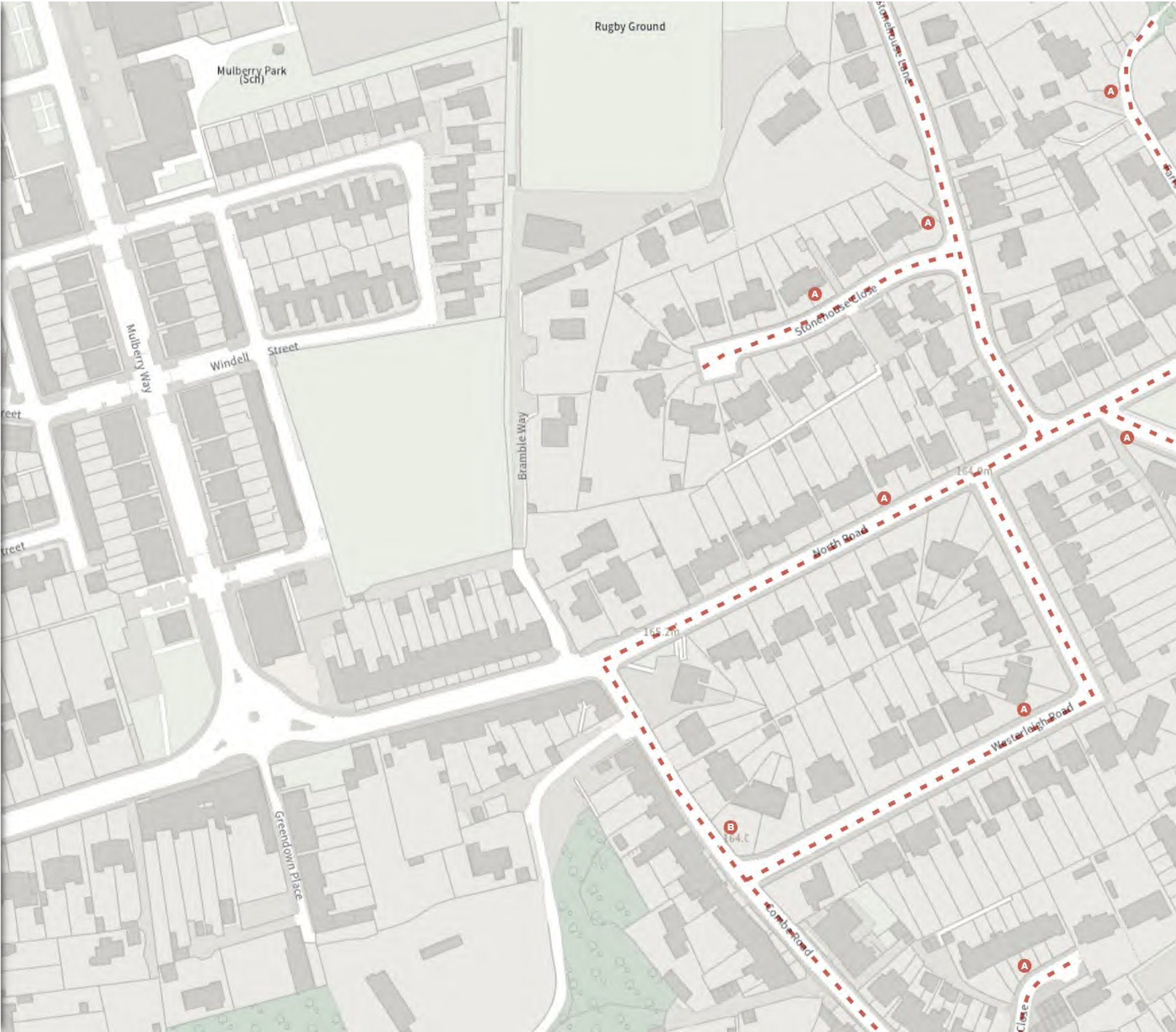
A 7.5 T

B 7.5 T except loading

Scale: 1:1250 0 20 40 60m

NW 375377.188, 162655.955 SE 375810.681, 162273.891

© Crown copyright and database rights 2025 Ordnance Survey.
You are not permitted to copy, sub-license, distribute or sell any of this
data to third parties in any form. Licence number AC0000807498



BATH AND NORTH EAST SOMERSET COUNCIL
(VARIOUS ROADS) (WEIGHT RESTRICTIONS)
(CONSOLIDATION) ORDER 2025

Map 128 of 220 Made 09/10/25

ADDED

Prohibition of goods vehicles

A 7.5 T

B 7.5 T except loading

Scale: 1:1250 0 20 40 60m

NW 375808.754, 162653.883 SE 376242.278, 162271.855

© Crown copyright and database rights 2025 Ordnance Survey.
You are not permitted to copy, sub-license, distribute or sell any of this
data to third parties in any form. Licence number AC0000807498



BATH AND NORTH EAST SOMERSET COUNCIL
(VARIOUS ROADS) (WEIGHT RESTRICTIONS)
(CONSOLIDATION) ORDER 2025

Map 129 of 220 Made 09/10/25

ADDED

Prohibition of goods vehicles

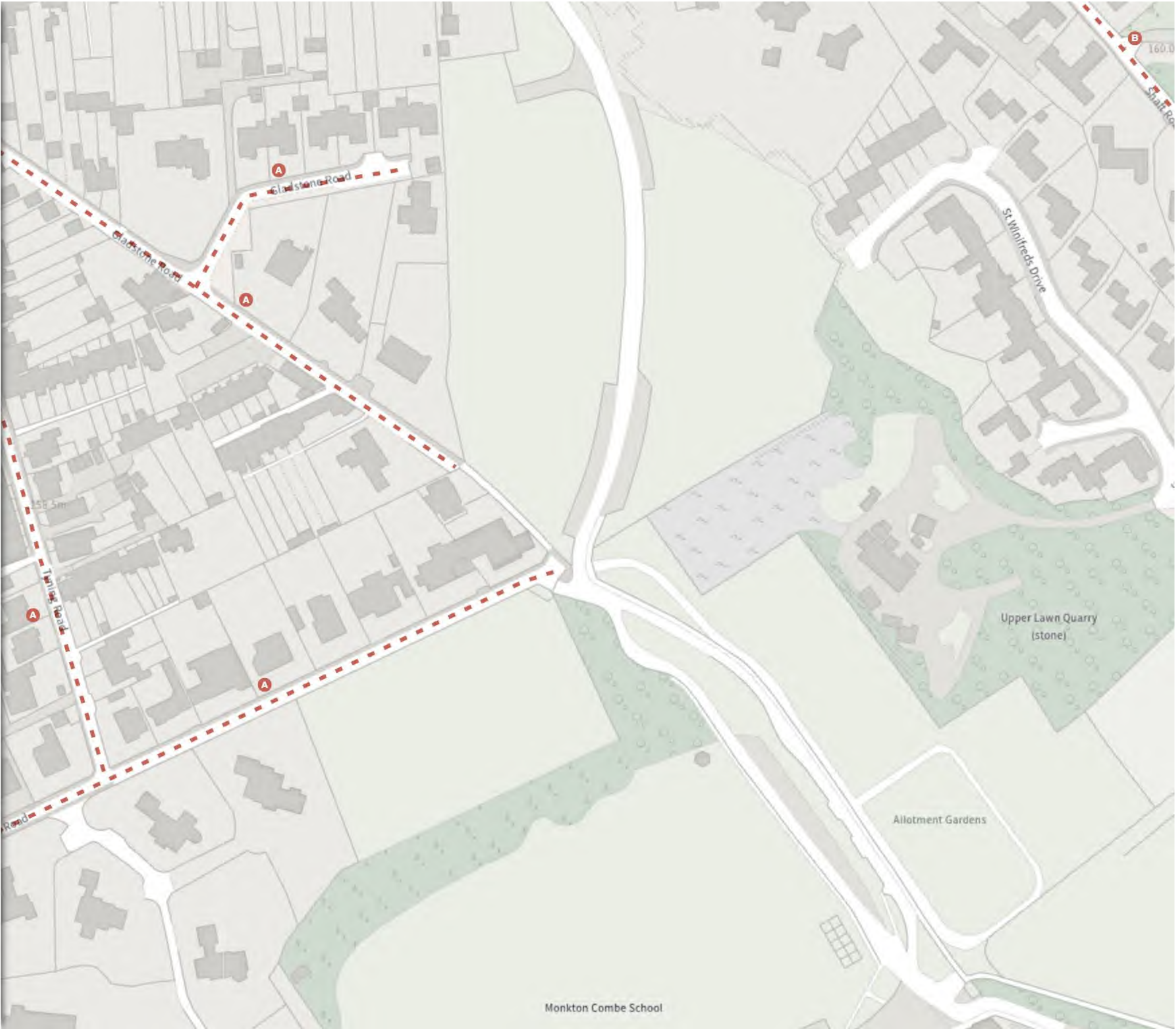
A 7.5 T

B 7.5 T except loading

Scale: 1:1250 0 20 40 60m

NW 376240.32, 162651.847 SE 376673.876, 162269.856

© Crown copyright and database rights 2025 Ordnance Survey.
You are not permitted to copy, sub-license, distribute or sell any of this
data to third parties in any form. Licence number AC0000807498



BATH AND NORTH EAST SOMERSET COUNCIL
(VARIOUS ROADS) (WEIGHT RESTRICTIONS)
(CONSOLIDATION) ORDER 2025

Map 130 of 220 Made 09/10/25

ADDED

Prohibition of goods vehicles

7.5 T except loading

Scale: 1:1250 0 20 40 60m

NW 376672.072, 162649.847 SE 377105.661, 162267.893

© Crown copyright and database rights 2025 Ordnance Survey.
You are not permitted to copy, sub-license, distribute or sell any of this
data to third parties in any form. Licence number AC0000807498



BATH AND NORTH EAST SOMERSET COUNCIL
(VARIOUS ROADS) (WEIGHT RESTRICTIONS)
(CONSOLIDATION) ORDER 2025

Map 131 of 220 Made 09/10/25

ADDED

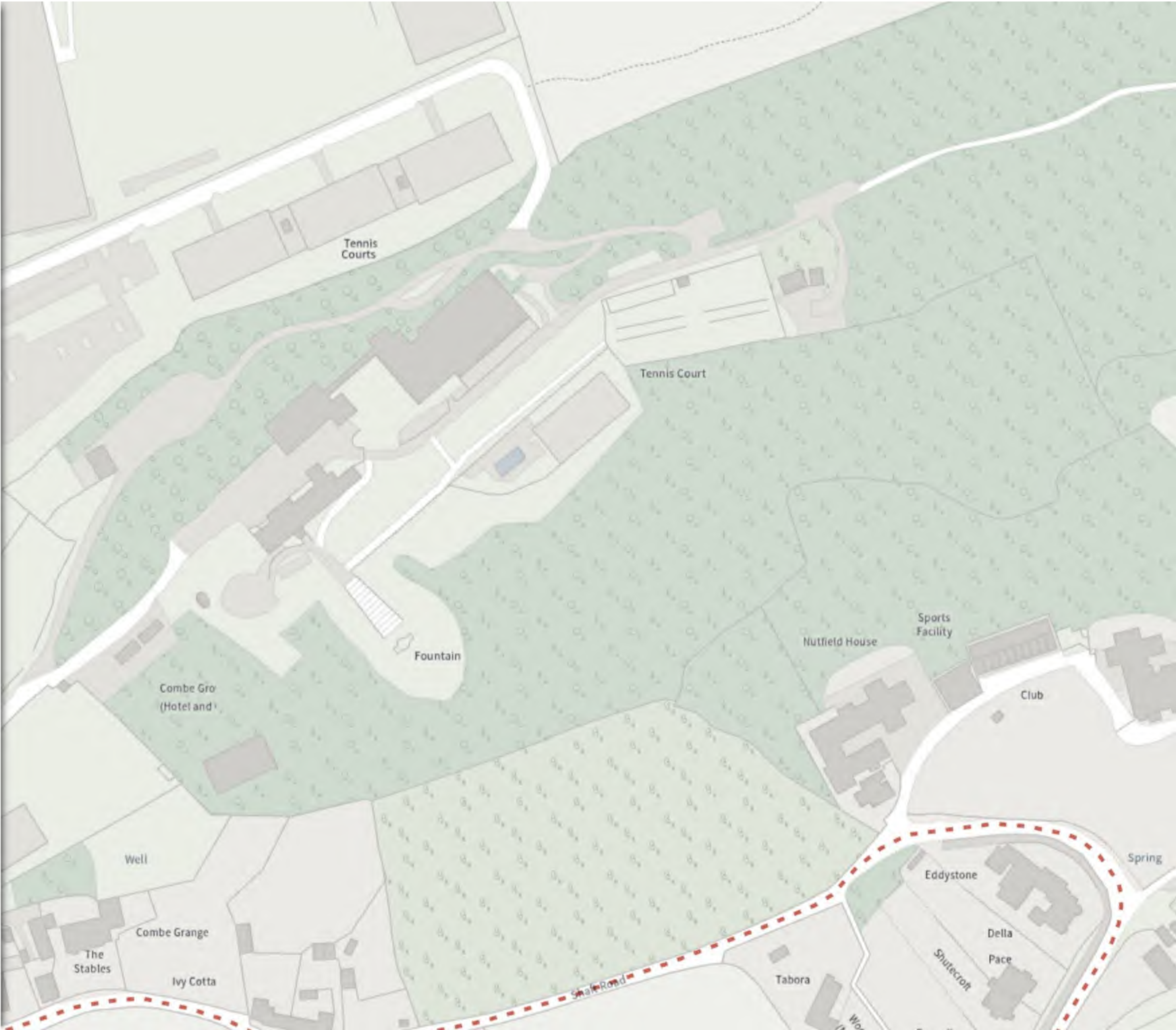
■ ■ Prohibition of goods vehicles

7.5 T except loading

Scale: 1:1250 0 20 40 60m

NW 377103.638, 162647.884 SE 377537.259, 162265.967

© Crown copyright and database rights 2025 Ordnance Survey.
You are not permitted to copy, sub-license, distribute or sell any of this
data to third parties in any form. Licence number AC0000807498



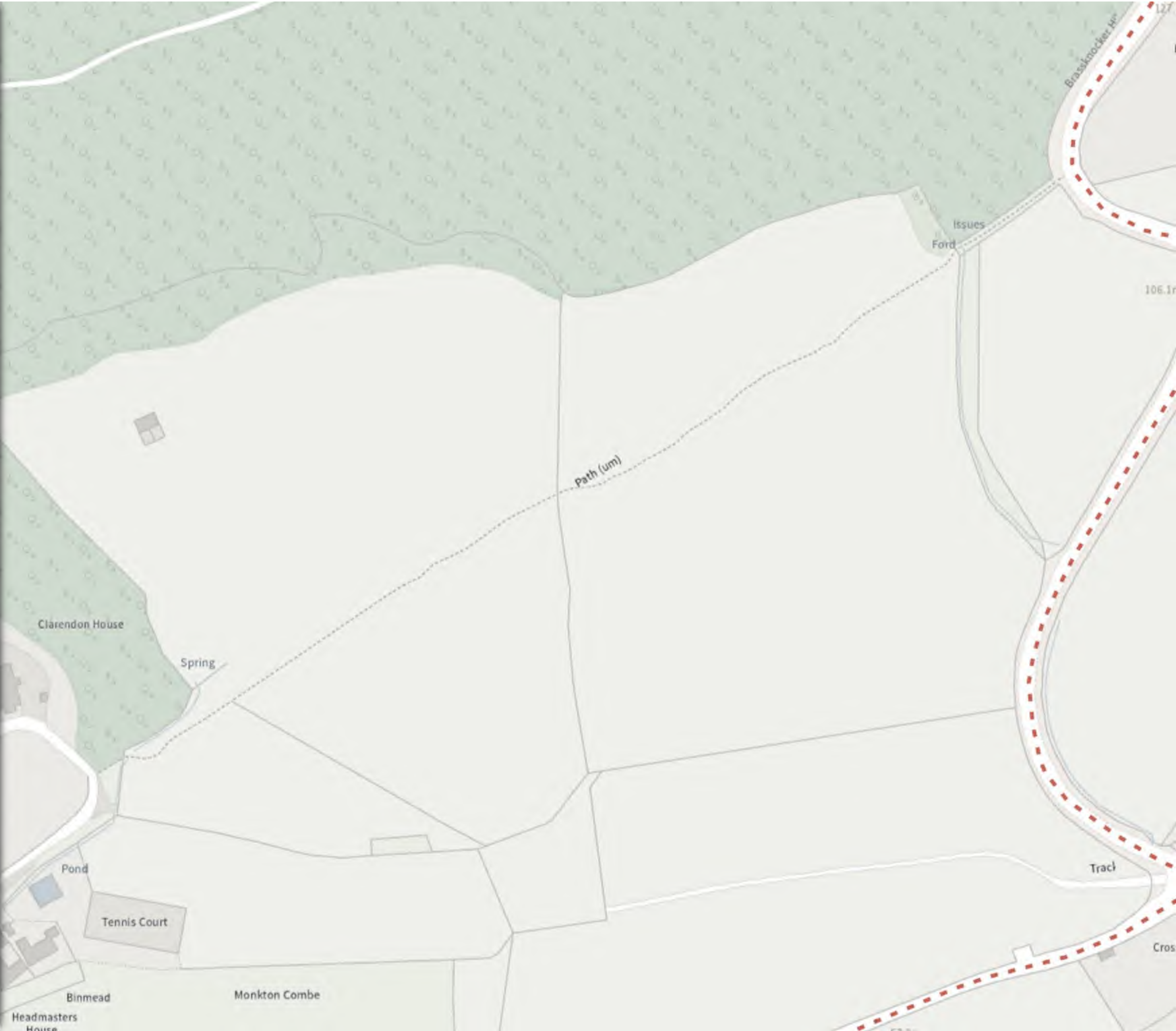
BATH AND NORTH EAST SOMERSET COUNCIL
(VARIOUS ROADS) (WEIGHT RESTRICTIONS)
(CONSOLIDATION) ORDER 2025

Map 132 of 220 Made 09/10/25

ADDED

Prohibition of goods vehicles

7.5 t except local buses



Scale: 1:1250 0 20 40 60m

NW 377535.391, 162645.957 SE 377969.044, 162264.077

© Crown copyright and database rights 2025 Ordnance Survey.
You are not permitted to copy, sub-license, distribute or sell any of this
data to third parties in any form. Licence number AC0000807498

BATH AND NORTH EAST SOMERSET COUNCIL
(VARIOUS ROADS) (WEIGHT RESTRICTIONS)
(CONSOLIDATION) ORDER 2025

Map 133 of 220 Made 09/10/25

ADDED

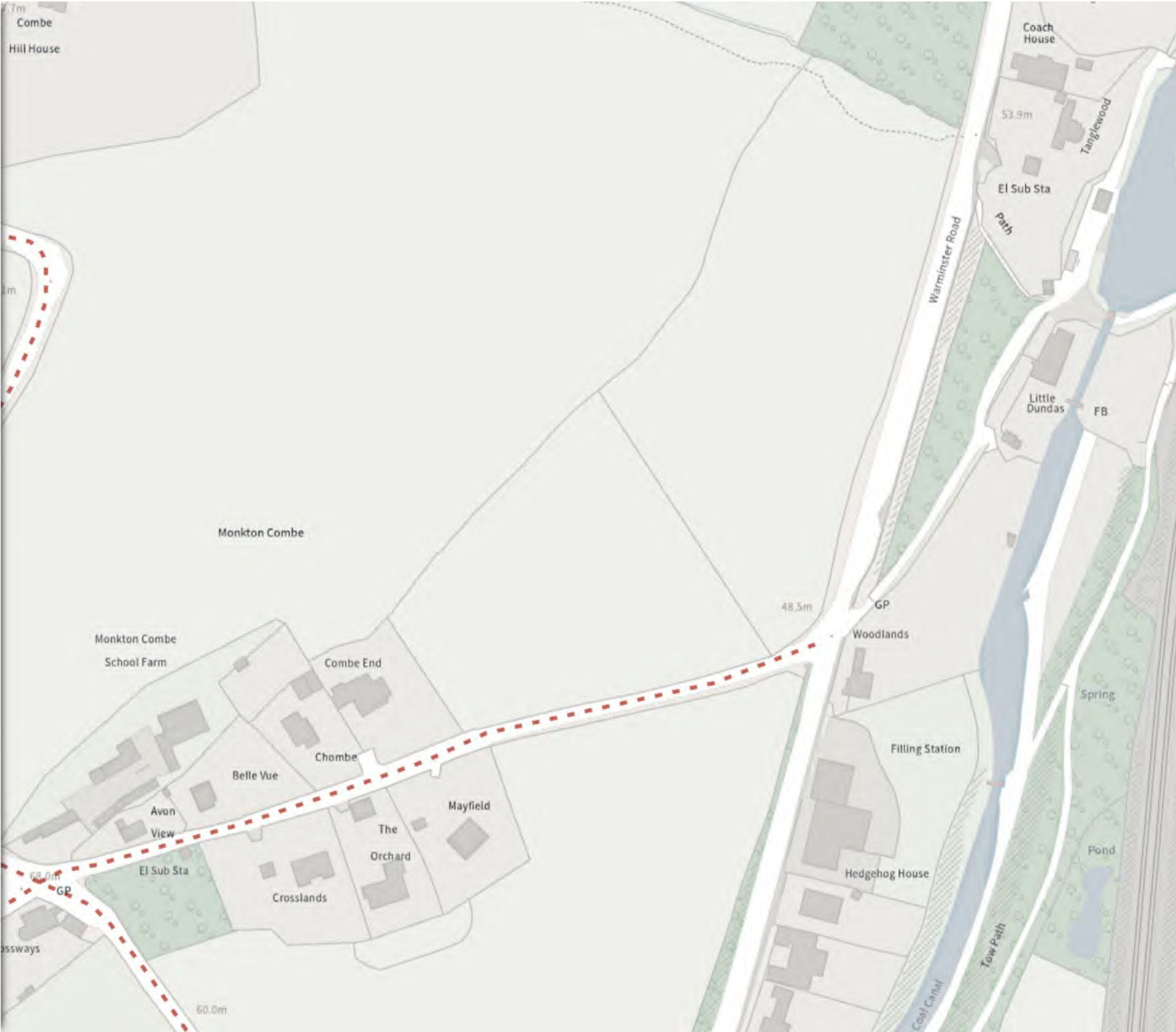
Prohibition of goods vehicles

7.5 t except local buses

Scale: 1:1250 0 20 40 60m

NW 377966.957, 162644.067 SE 378400.642, 162262.223

© Crown copyright and database rights 2025 Ordnance Survey.
You are not permitted to copy, sub-license, distribute or sell any of this
data to third parties in any form. Licence number AC0000807498



BATH AND NORTH EAST SOMERSET COUNCIL
(VARIOUS ROADS) (WEIGHT RESTRICTIONS)
(CONSOLIDATION) ORDER 2025

Map 134 of 220 Made 09/10/25

ADDED

■ ■ Prohibition of goods vehicles

7.5 T except access

Scale: 1:1250 0 20 40 60m

NW 374360.897, 162284.721 SE 374794.346, 161902.543

© Crown copyright and database rights 2025 Ordnance Survey.
You are not permitted to copy, sub-license, distribute or sell any of this
data to third parties in any form. Licence number AC0000807498



BATH AND NORTH EAST SOMERSET COUNCIL
(VARIOUS ROADS) (WEIGHT RESTRICTIONS)
(CONSOLIDATION) ORDER 2025

Map 135 of 220 Made 09/10/25

ADDED

■ ■ Prohibition of goods vehicles

7.5 T except access

Scale: 1:1250 0 20 40 60m

NW 374792.494, 162282.563 SE 375225.975, 161900.422

© Crown copyright and database rights 2025 Ordnance Survey.
You are not permitted to copy, sub-license, distribute or sell any of this
data to third parties in any form. Licence number AC0000807498



BATH AND NORTH EAST SOMERSET COUNCIL
(VARIOUS ROADS) (WEIGHT RESTRICTIONS)
(CONSOLIDATION) ORDER 2025

Map 136 of 220 Made 09/10/25

ADDED

Prohibition of goods vehicles

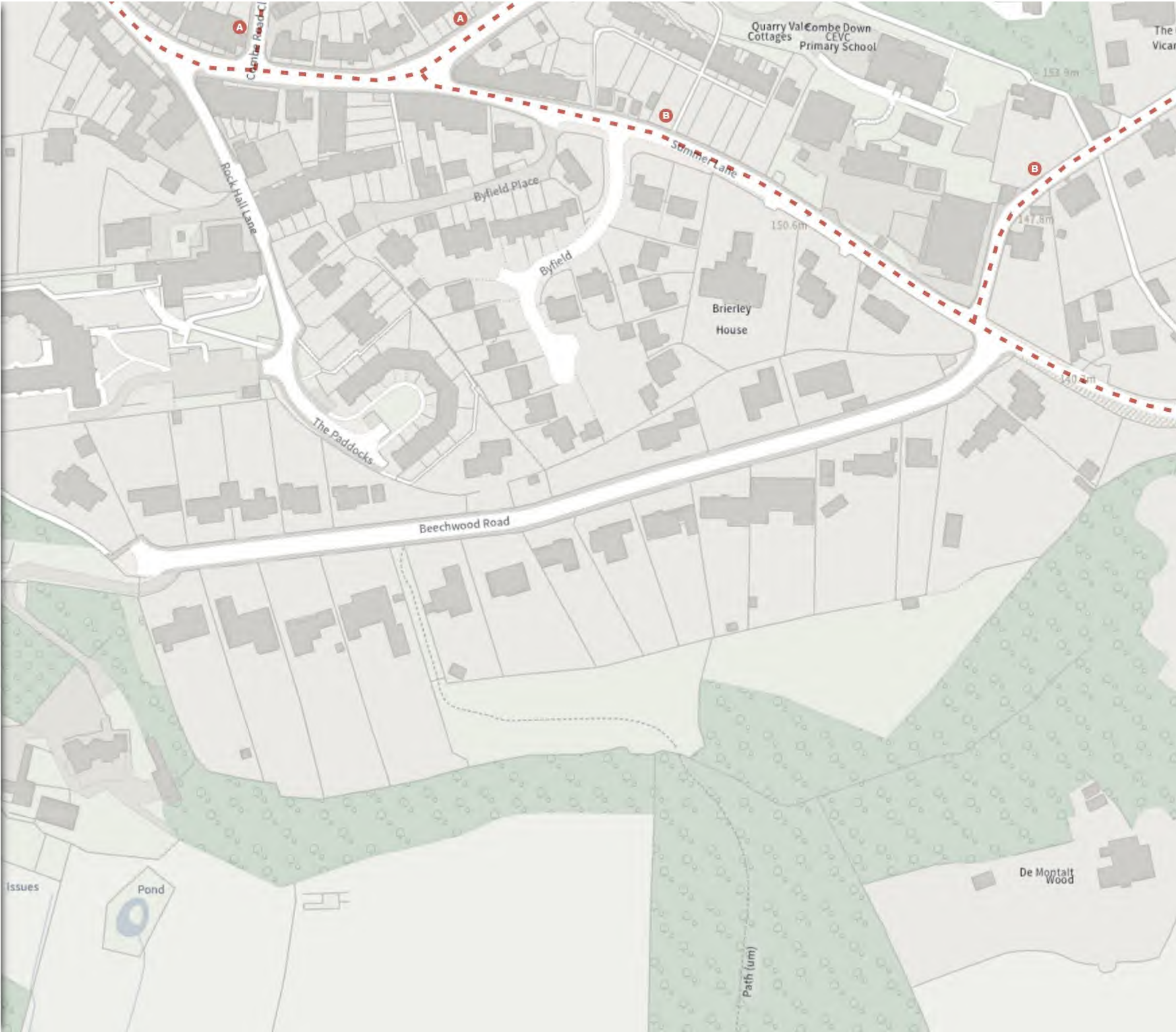
A 7.5 T

B 7.5 T except loading

Scale: 1:1250 0 20 40 60m

NW 375656.063, 162278.355 SE 376089.608, 161896.287

© Crown copyright and database rights 2025 Ordnance Survey.
You are not permitted to copy, sub-license, distribute or sell any of this
data to third parties in any form. Licence number AC0000807498



BATH AND NORTH EAST SOMERSET COUNCIL
(VARIOUS ROADS) (WEIGHT RESTRICTIONS)
(CONSOLIDATION) ORDER 2025

Map 137 of 220 Made 09/10/25

ADDED

Prohibition of goods vehicles

7.5 T except loading

Scale: 1:1250 0 20 40 60m

NW 376087.66, 162276.306 SE 376521.238, 161894.275

© Crown copyright and database rights 2025 Ordnance Survey.
You are not permitted to copy, sub-license, distribute or sell any of this
data to third parties in any form. Licence number AC0000807498



BATH AND NORTH EAST SOMERSET COUNCIL
(VARIOUS ROADS) (WEIGHT RESTRICTIONS)
(CONSOLIDATION) ORDER 2025

Map 138 of 220 Made 09/10/25

ADDED

■ ■ Prohibition of goods vehicles

7.5 T except loading



Scale: 1:1250 0 20 40 60m

NW 376519.258, 162274.294 SE 376952.868, 161892.299

© Crown copyright and database rights 2025 Ordnance Survey.
You are not permitted to copy, sub-license, distribute or sell any of this
data to third parties in any form. Licence number AC0000807498

BATH AND NORTH EAST SOMERSET COUNCIL
(VARIOUS ROADS) (WEIGHT RESTRICTIONS)
(CONSOLIDATION) ORDER 2025

Map 139 of 220 Made 09/10/25

ADDED

Prohibition of goods vehicles

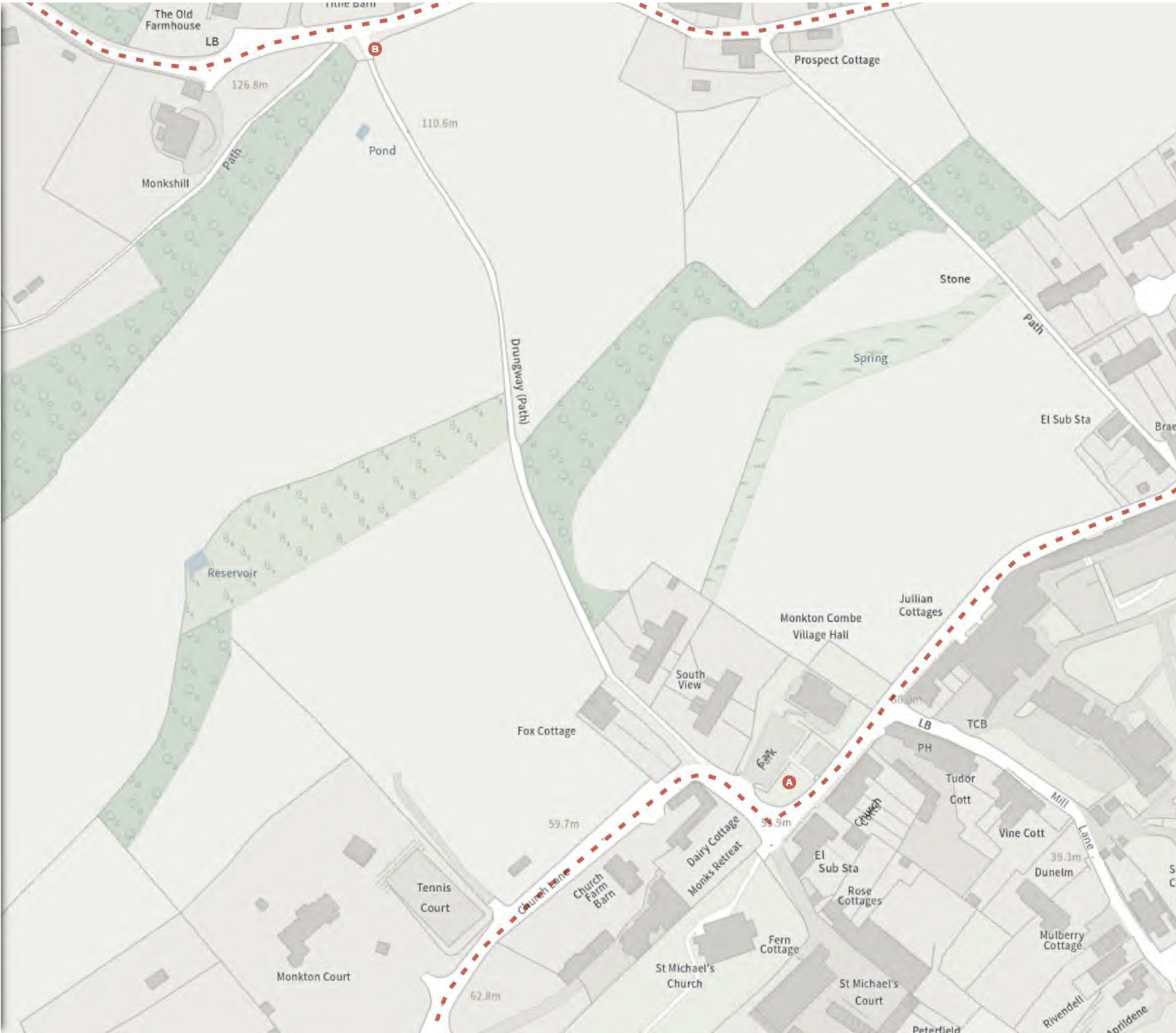
A 7.5 t except local buses

B 7.5 T except loading

Scale: 1:1250 0 20 40 60m

NW 376951.042, 162272.317 SE 377384.684, 161890.36

© Crown copyright and database rights 2025 Ordnance Survey.
You are not permitted to copy, sub-license, distribute or sell any of this
data to third parties in any form. Licence number AC0000807498



BATH AND NORTH EAST SOMERSET COUNCIL
(VARIOUS ROADS) (WEIGHT RESTRICTIONS)
(CONSOLIDATION) ORDER 2025

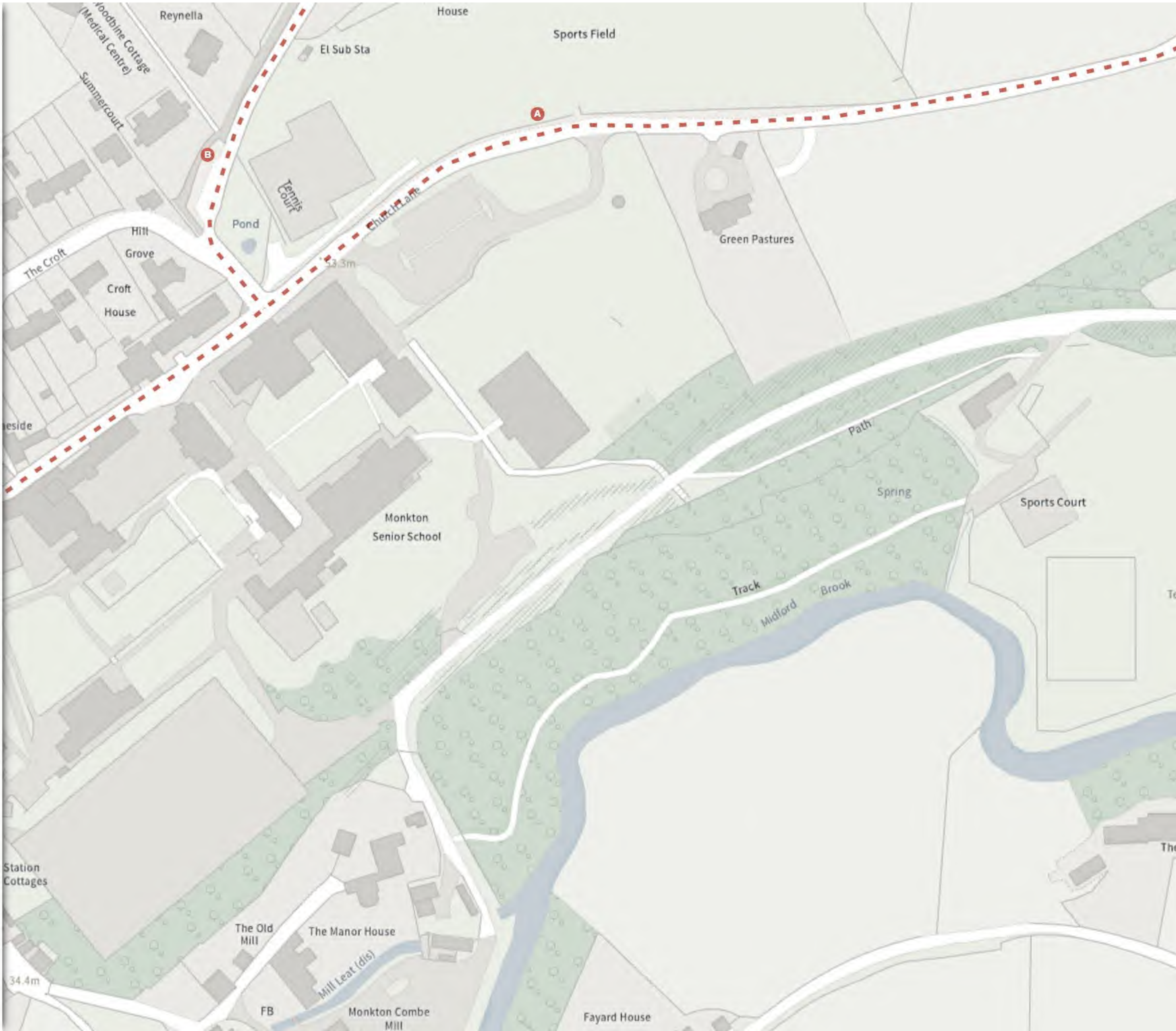
Map 140 of 220 Made 09/10/25

ADDED

Prohibition of goods vehicles

A 7.5 t except local buses

B 7.5 T except loading



BATH AND NORTH EAST SOMERSET COUNCIL
(VARIOUS ROADS) (WEIGHT RESTRICTIONS)
(CONSOLIDATION) ORDER 2025

Map 141 of 220 Made 09/10/25

ADDED

■ ■ Prohibition of goods vehicles

7.5 t except local buses



Scale: 1:1250 0 20 40 60m

NW 377814.425, 162268.475 SE 378248.131, 161886.591

© Crown copyright and database rights 2025 Ordnance Survey.
You are not permitted to copy, sub-license, distribute or sell any of this
data to third parties in any form. Licence number AC0000807498

BATH AND NORTH EAST SOMERSET COUNCIL
(VARIOUS ROADS) (WEIGHT RESTRICTIONS)
(CONSOLIDATION) ORDER 2025

Map 142 of 220 Made 09/10/25

ADDED

Prohibition of goods vehicles

A 7.5 T except access

B 7.5 t except loading

Scale: 1:1250 0 20 40 60m

NW 374672.03, 161907.063 SE 375105.534, 161524.883

© Crown copyright and database rights 2025 Ordnance Survey.
You are not permitted to copy, sub-license, distribute or sell any of this
data to third parties in any form. Licence number AC0000807498



BATH AND NORTH EAST SOMERSET COUNCIL
(VARIOUS ROADS) (WEIGHT RESTRICTIONS)
(CONSOLIDATION) ORDER 2025

Map 143 of 220 Made 09/10/25

ADDED

■ ■ Prohibition of goods vehicles

7.5 t except loading

Scale: 1:1250 0 20 40 60m

NW 375103.659, 161904.931 SE 375537.195, 161522.788

© Crown copyright and database rights 2025 Ordnance Survey.
You are not permitted to copy, sub-license, distribute or sell any of this
data to third parties in any form. Licence number AC0000807498



BATH AND NORTH EAST SOMERSET COUNCIL
(VARIOUS ROADS) (WEIGHT RESTRICTIONS)
(CONSOLIDATION) ORDER 2025

Map 144 of 220 Made 09/10/25

ADDED

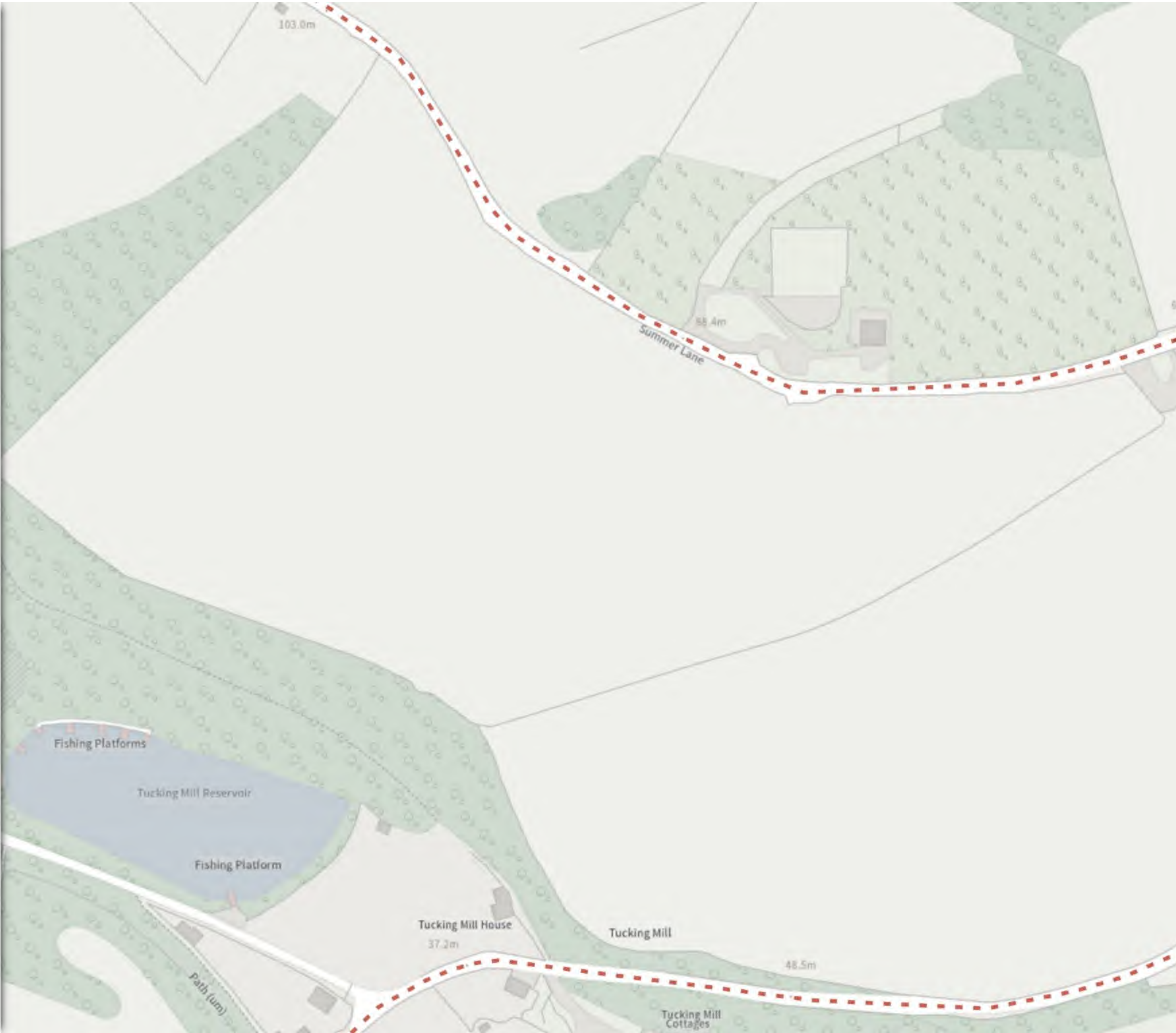
Prohibition of goods vehicles

7.5 T except loading

Scale: 1:1250 0 20 40 60m

NW 376398.92, 161898.753 SE 376832.553, 161516.721

© Crown copyright and database rights 2025 Ordnance Survey.
You are not permitted to copy, sub-license, distribute or sell any of this
data to third parties in any form. Licence number AC0000807498



BATH AND NORTH EAST SOMERSET COUNCIL
(VARIOUS ROADS) (WEIGHT RESTRICTIONS)
(CONSOLIDATION) ORDER 2025

Map 145 of 220 Made 09/10/25

ADDED

Prohibition of goods vehicles

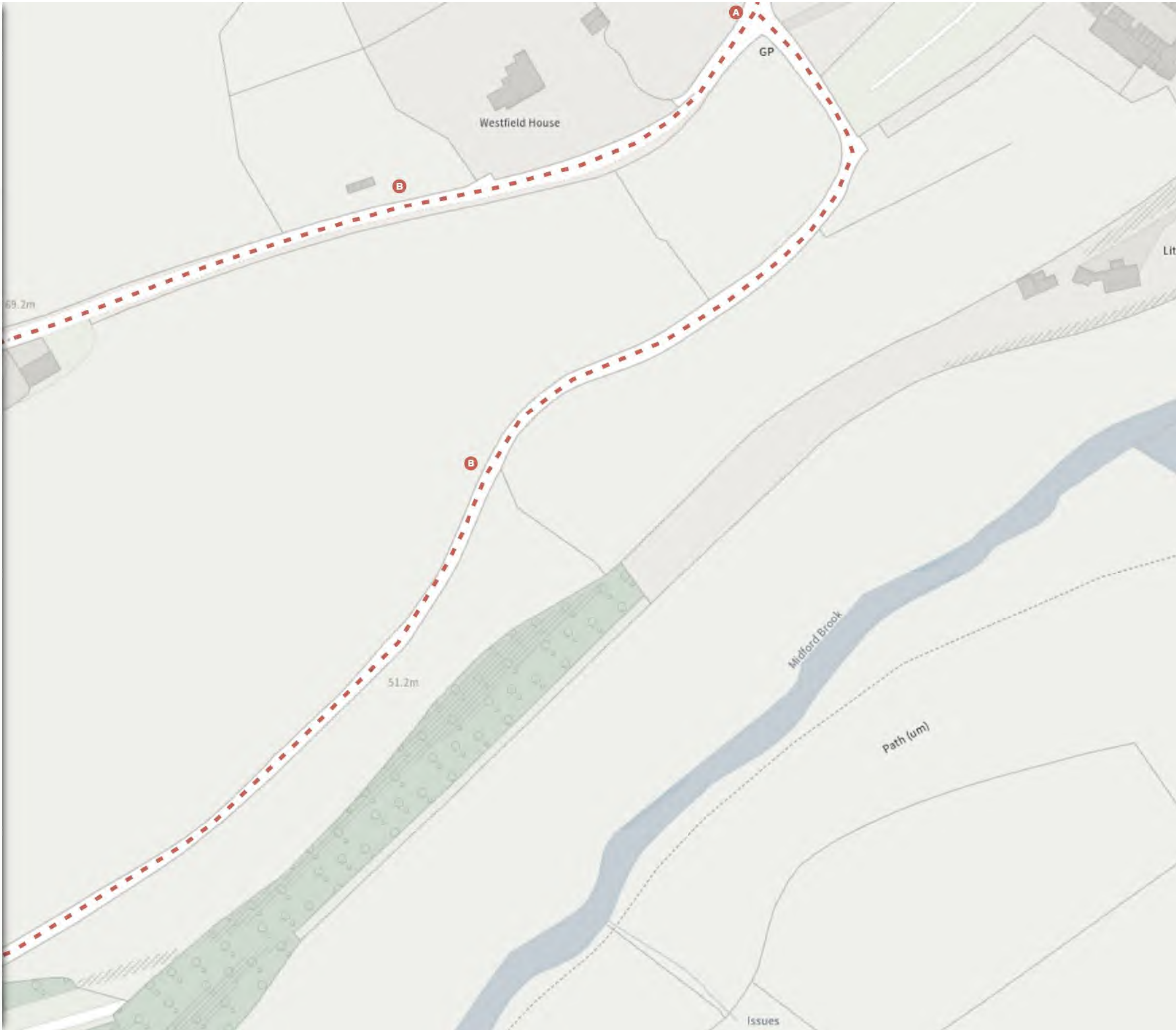
A 7.5 t except local buses

B 7.5 T except loading

Scale: 1:1250 0 20 40 60m

NW 376830.55, 161896.768 SE 377264.215, 161514.772

© Crown copyright and database rights 2025 Ordnance Survey.
You are not permitted to copy, sub-license, distribute or sell any of this
data to third parties in any form. Licence number AC0000807498



BATH AND NORTH EAST SOMERSET COUNCIL
(VARIOUS ROADS) (WEIGHT RESTRICTIONS)
(CONSOLIDATION) ORDER 2025

Map 146 of 220 Made 09/10/25

ADDED

Prohibition of goods vehicles

7.5 T except loading

Scale: 1:1250 0 20 40 60m

NW 375308.028, 161527.808 SE 375741.612, 161145.655

© Crown copyright and database rights 2025 Ordnance Survey.
You are not permitted to copy, sub-license, distribute or sell any of this
data to third parties in any form. Licence number AC0000807498



BATH AND NORTH EAST SOMERSET COUNCIL
(VARIOUS ROADS) (WEIGHT RESTRICTIONS)
(CONSOLIDATION) ORDER 2025

Map 147 of 220 Made 09/10/25

ADDED

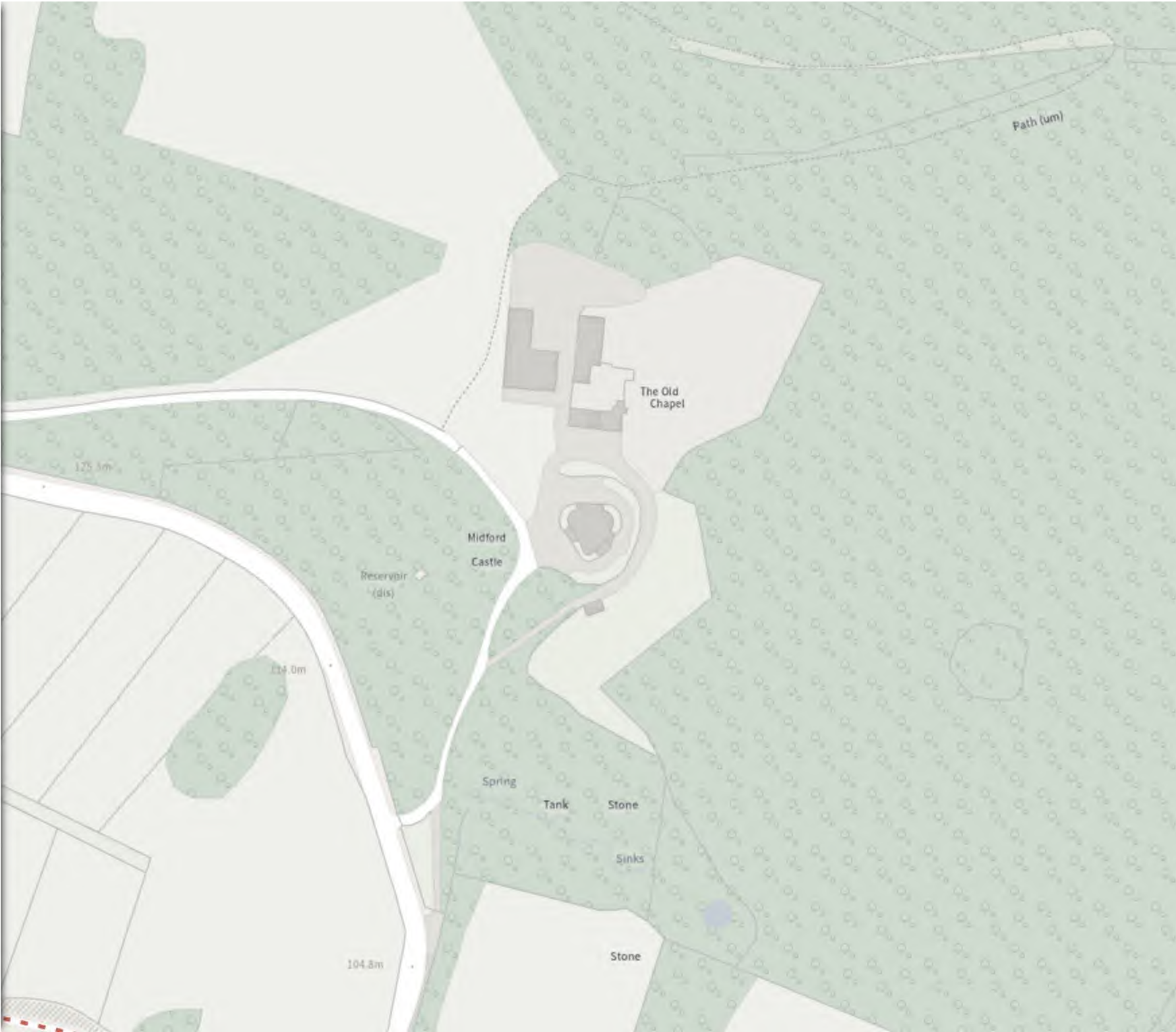
■ ■ Prohibition of goods vehicles

7.5 T except loading

Scale: 1:1250 0 20 40 60m

NW 375739.69, 161525.731 SE 376173.305, 161143.614

© Crown copyright and database rights 2025 Ordnance Survey.
You are not permitted to copy, sub-license, distribute or sell any of this
data to third parties in any form. Licence number AC0000807498



Bath & North East
Somerset Council

Improving People's Lives

BATH AND NORTH EAST SOMERSET COUNCIL
(VARIOUS ROADS) (WEIGHT RESTRICTIONS)
(CONSOLIDATION) ORDER 2025

Map 148 of 220 Made 09/10/25

ADDED

Prohibition of goods vehicles

7.5 T except loading

Scale: 1:1250 0 20 40 60m

NW 376171.351, 161523.689 SE 376604.999, 161141.61

© Crown copyright and database rights 2025 Ordnance Survey.
You are not permitted to copy, sub-license, distribute or sell any of this
data to third parties in any form. Licence number AC0000807498



BATH AND NORTH EAST SOMERSET COUNCIL
(VARIOUS ROADS) (WEIGHT RESTRICTIONS)
(CONSOLIDATION) ORDER 2025

Map 149 of 220 Made 09/10/25

ADDED

Prohibition of goods vehicles

7.5 T except loading



Scale: 1:1250 0 20 40 60m

NW 375561.183, 161150.432 SE 375994.818, 160768.273

© Crown copyright and database rights 2025 Ordnance Survey.
You are not permitted to copy, sub-license, distribute or sell any of this
data to third parties in any form. Licence number AC0000807498

BATH AND NORTH EAST SOMERSET COUNCIL
(VARIOUS ROADS) (WEIGHT RESTRICTIONS)
(CONSOLIDATION) ORDER 2025

Map 150 of 220 Made 09/10/25

ADDED

Prohibition of goods vehicles

7.5 T except loading

Scale: 1:1250 0 20 40 60m

NW 375992.876, 161148.376 SE 376426.543, 160766.253

© Crown copyright and database rights 2025 Ordnance Survey.
You are not permitted to copy, sub-license, distribute or sell any of this
data to third parties in any form. Licence number AC0000807498



BATH AND NORTH EAST SOMERSET COUNCIL
(VARIOUS ROADS) (WEIGHT RESTRICTIONS)
(CONSOLIDATION) ORDER 2025

Map 151 of 220 Made 09/10/25

ADDED

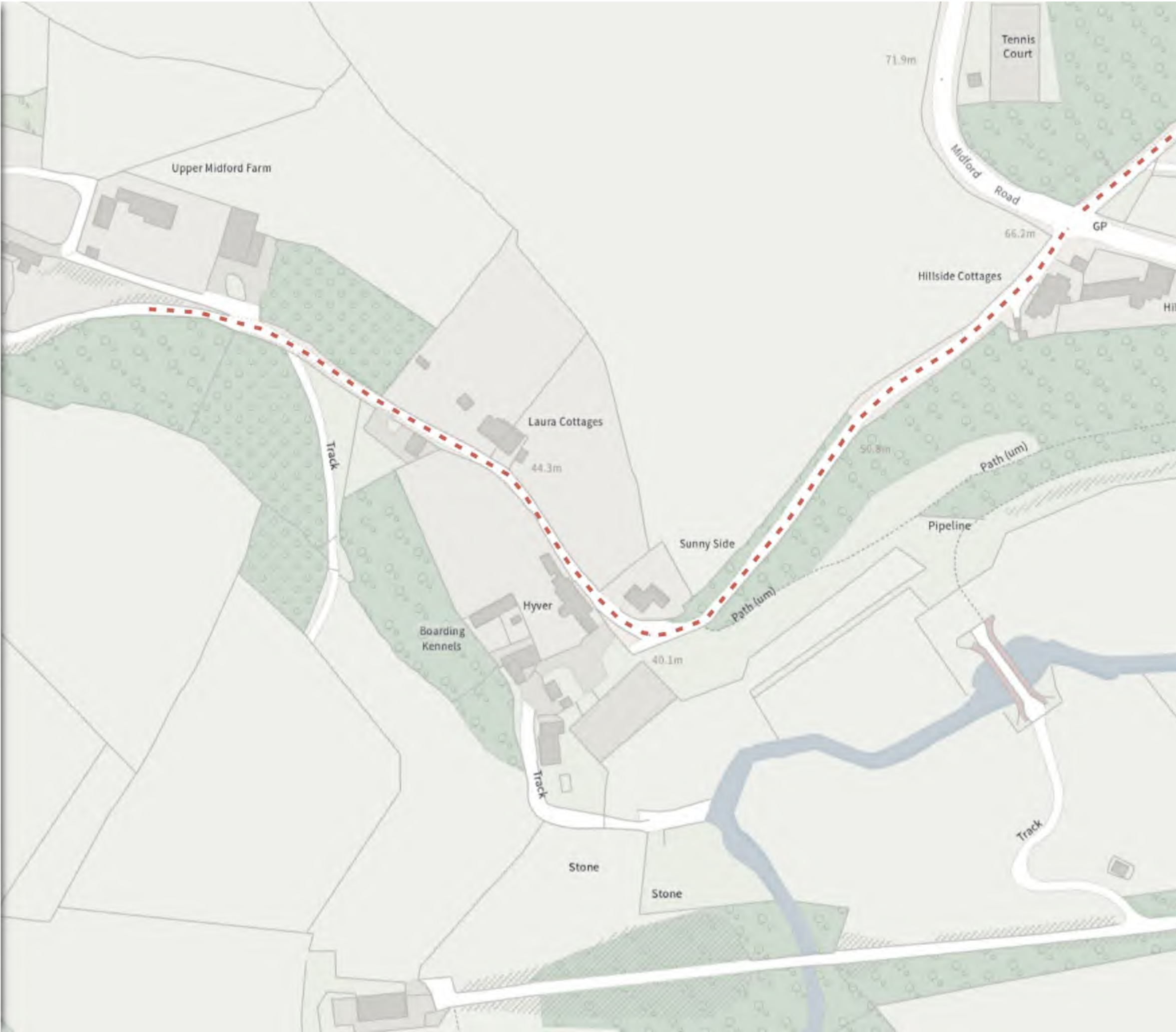
Prohibition of goods vehicles

7.5 T except loading

Scale: 1:1250 0 20 40 60m

NW 375411.419, 160774.973 SE 375845.075, 160392.773

© Crown copyright and database rights 2025 Ordnance Survey.
You are not permitted to copy, sub-license, distribute or sell any of this
data to third parties in any form. Licence number AC0000807498



BATH AND NORTH EAST SOMERSET COUNCIL
(VARIOUS ROADS) (WEIGHT RESTRICTIONS)
(CONSOLIDATION) ORDER 2025

Map 152 of 220 Made 09/10/25

ADDED

Prohibition of goods vehicles

- 7.5 t
- 7.5 T except loading

Scale: 1:1250 0 20 40 60m

NW 375843.144, 160772.904 SE 376276.832, 160390.741

© Crown copyright and database rights 2025 Ordnance Survey.
You are not permitted to copy, sub-license, distribute or sell any of this
data to third parties in any form. Licence number AC0000807498



BATH AND NORTH EAST SOMERSET COUNCIL
(VARIOUS ROADS) (WEIGHT RESTRICTIONS)
(CONSOLIDATION) ORDER 2025

Map 153 of 220 Made 09/10/25

ADDED

Prohibition of goods vehicles

7.5 T except access

Scale: 1:1250 0 20 40 60m

NW 373032.89, 166237.767 SE 373465.902, 165855.767

© Crown copyright and database rights 2025 Ordnance Survey.
You are not permitted to copy, sub-license, distribute or sell any of this
data to third parties in any form. Licence number AC0000807498



BATH AND NORTH EAST SOMERSET COUNCIL
(VARIOUS ROADS) (WEIGHT RESTRICTIONS)
(CONSOLIDATION) ORDER 2025

Map 154 of 220 Made 09/10/25

ADDED

■ ■ Prohibition of goods vehicles

7.5 T except access

Scale: 1:1250 0 20 40 60m

NW 373464.154, 166235.495 SE 373897.198, 165853.532

© Crown copyright and database rights 2025 Ordnance Survey.
You are not permitted to copy, sub-license, distribute or sell any of this
data to third parties in any form. Licence number AC0000807498



BATH AND NORTH EAST SOMERSET COUNCIL
(VARIOUS ROADS) (WEIGHT RESTRICTIONS)
(CONSOLIDATION) ORDER 2025

Map 155 of 220 Made 09/10/25

ADDED

Prohibition of goods vehicles

7.5 T except access

Scale: 1:1250 0 20 40 60m

NW 373141.19, 165861.01 SE 373574.242, 165478.991

© Crown copyright and database rights 2025 Ordnance Survey.
You are not permitted to copy, sub-license, distribute or sell any of this
data to third parties in any form. Licence number AC0000807498



BATH AND NORTH EAST SOMERSET COUNCIL
(VARIOUS ROADS) (WEIGHT RESTRICTIONS)
(CONSOLIDATION) ORDER 2025

Map 156 of 220 Made 09/10/25

ADDED

Prohibition of goods vehicles

7.5 T except access

Scale: 1:1250 0 20 40 60m

NW 373572.485, 165858.748 SE 374005.57, 165476.766

© Crown copyright and database rights 2025 Ordnance Survey.
You are not permitted to copy, sub-license, distribute or sell any of this
data to third parties in any form. Licence number AC0000807498



BATH AND NORTH EAST SOMERSET COUNCIL
(VARIOUS ROADS) (WEIGHT RESTRICTIONS)
(CONSOLIDATION) ORDER 2025

Map 157 of 220 Made 09/10/25

ADDED

Prohibition of goods vehicles

7.5 t except loading

Scale: 1:1250 0 20 40 60m

NW 369307.874, 165976.162 SE 369740.633, 165593.824

© Crown copyright and database rights 2025 Ordnance Survey.
You are not permitted to copy, sub-license, distribute or sell any of this
data to third parties in any form. Licence number AC0000807498



Map 158 of 220 Made 09/10/25

ADDED

- ■ Prohibition of goods vehicles

7.5 t except loading



Scale: 1:1250

NW 369271.821, 165600.173 SE 369704.61, 165217.804

© Crown copyright and database rights 2025 Ordnance Survey.
You are not permitted to copy, sub-license, distribute or sell any of this
data to third parties in any form. Licence number AC0000807498

BATH AND NORTH EAST SOMERSET COUNCIL
(VARIOUS ROADS) (WEIGHT RESTRICTIONS)
(CONSOLIDATION) ORDER 2025

Map 159 of 220 Made 09/10/25

ADDED

Prohibition of goods vehicles

- 7.5 t except loading
- 7.5 T
- 7.5 T except access

Scale: 1:1250 0 20 40 60m

NW 371874.674, 165856.322 SE 372307.633, 165474.195

© Crown copyright and database rights 2025 Ordnance Survey.
You are not permitted to copy, sub-license, distribute or sell any of this
data to third parties in any form. Licence number AC0000807498



BATH AND NORTH EAST SOMERSET COUNCIL
(VARIOUS ROADS) (WEIGHT RESTRICTIONS)
(CONSOLIDATION) ORDER 2025

Map 160 of 220 Made 09/10/25

ADDED

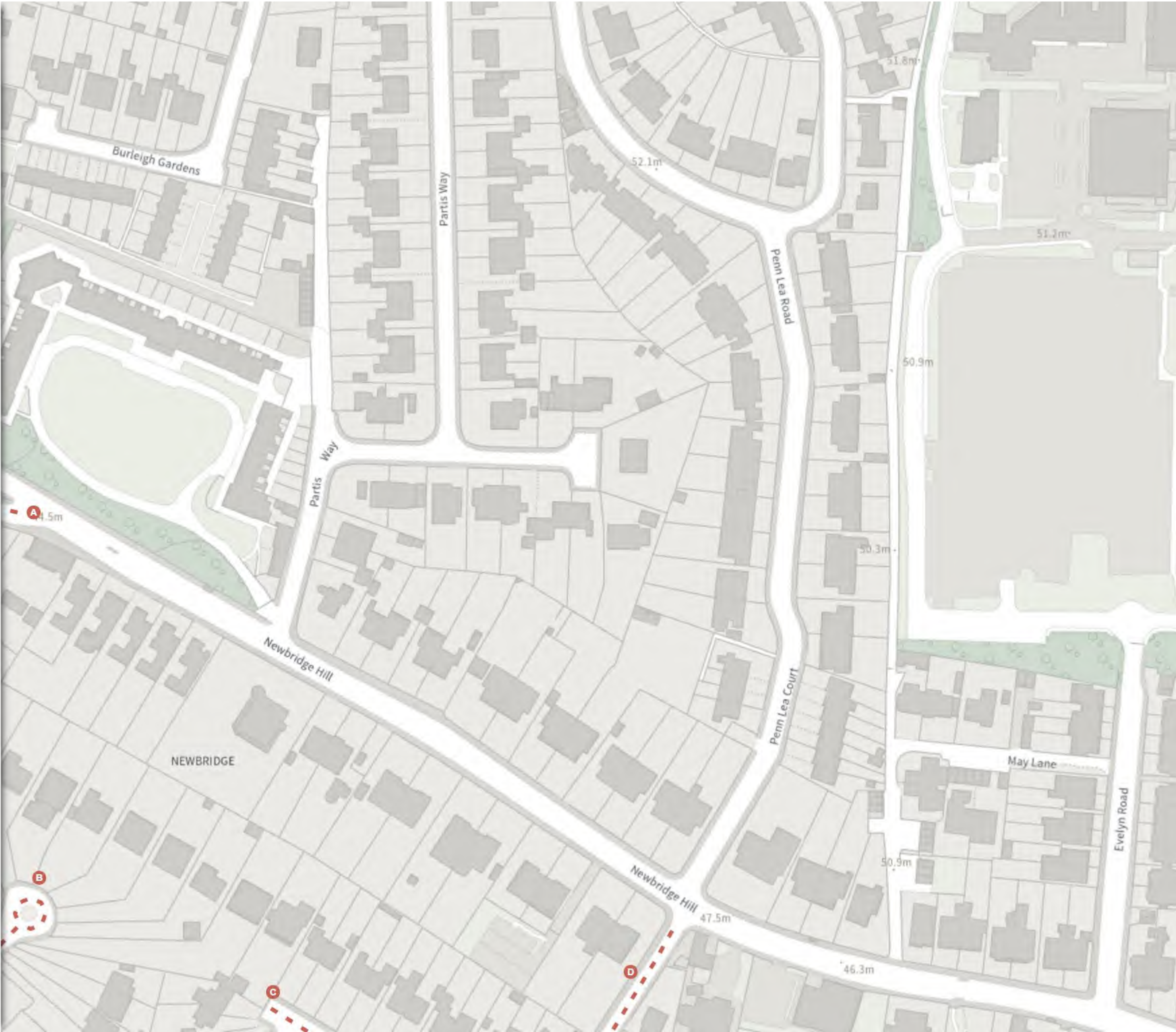
■ ■ Prohibition of goods vehicles

- A 7.5 t except loading
- B 7.5 T
- C 7.5 t
- D 7.5 t except access

Scale: 1:1250 0 20 40 60m

NW 372305.97, 165853.953 SE 372738.962, 165471.863

© Crown copyright and database rights 2025 Ordnance Survey.
You are not permitted to copy, sub-license, distribute or sell any of this
data to third parties in any form. Licence number AC0000807498



BATH AND NORTH EAST SOMERSET COUNCIL
(VARIOUS ROADS) (WEIGHT RESTRICTIONS)
(CONSOLIDATION) ORDER 2025

Map 161 of 220 Made 09/10/25

ADDED

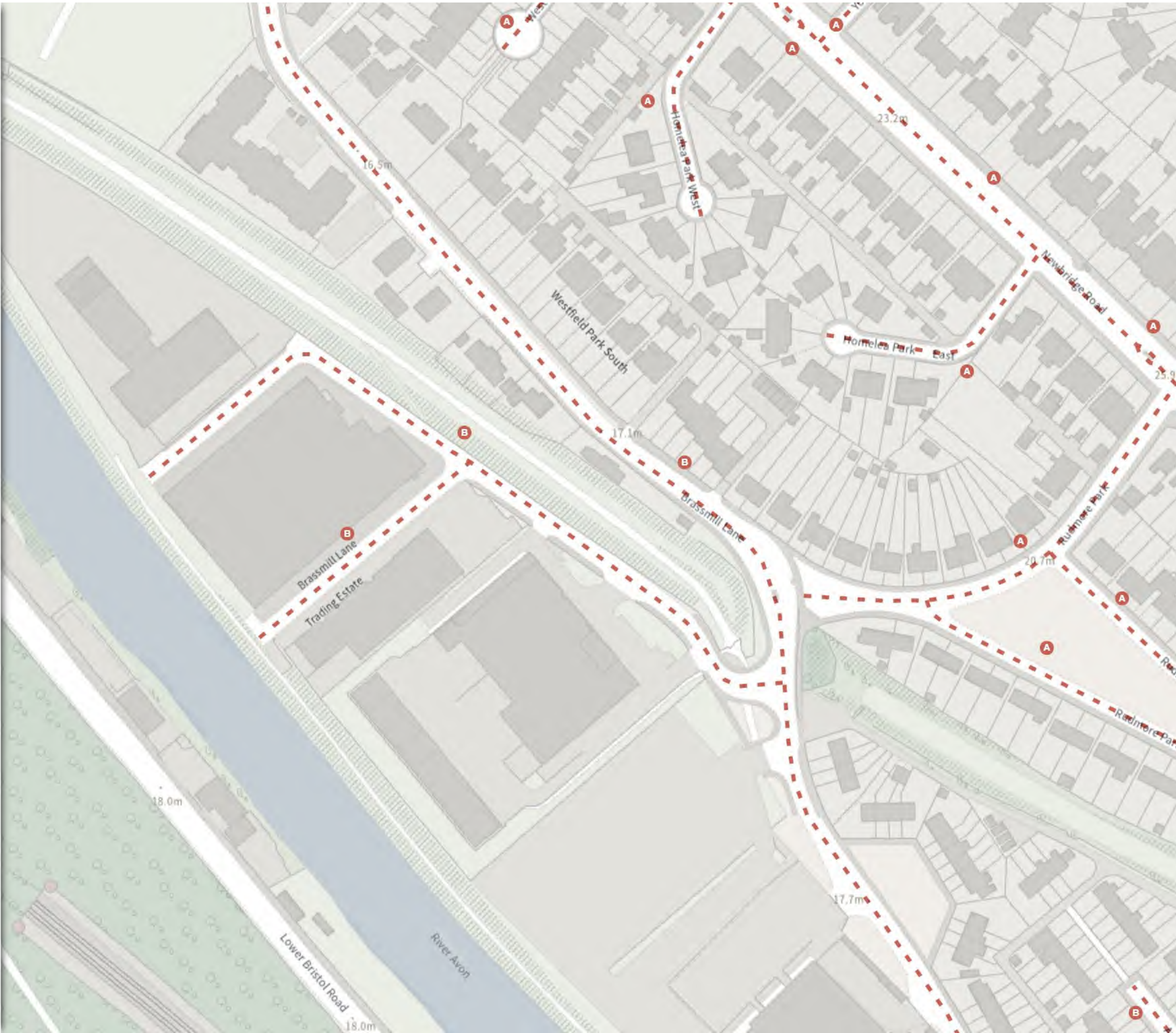
Prohibition of goods vehicles

- 7.5 T
- 7.5 T except access

Scale: 1:1250 0 20 40 60m

NW 371959.567, 165479.827 SE 372392.565, 165097.679

© Crown copyright and database rights 2025 Ordnance Survey.
You are not permitted to copy, sub-license, distribute or sell any of this
data to third parties in any form. Licence number AC0000807498



BATH AND NORTH EAST SOMERSET COUNCIL
(VARIOUS ROADS) (WEIGHT RESTRICTIONS)
(CONSOLIDATION) ORDER 2025

Map 162 of 220 Made 09/10/25

ADDED

Prohibition of goods vehicles

- 7.5 T
- 7.5 t
- 7.5 t except access

Weight limit (Structural)

- 7.5 T



Scale: 1:1250 0 20 40 60m

NW 372390.895, 165477.465 SE 372823.925, 165095.354

© Crown copyright and database rights 2025 Ordnance Survey.
You are not permitted to copy, sub-license, distribute or sell any of this
data to third parties in any form. Licence number AC0000807498

BATH AND NORTH EAST SOMERSET COUNCIL
(VARIOUS ROADS) (WEIGHT RESTRICTIONS)
(CONSOLIDATION) ORDER 2025

Map 163 of 220 Made 09/10/25

ADDED

Prohibition of goods vehicles

A 7.5 T

B 7.5 T except access

Scale: 1:1250 0 20 40 60m

NW 372822.224, 165475.14 SE 373255.286, 165093.065

© Crown copyright and database rights 2025 Ordnance Survey.
You are not permitted to copy, sub-license, distribute or sell any of this
data to third parties in any form. Licence number AC0000807498



BATH AND NORTH EAST SOMERSET COUNCIL
(VARIOUS ROADS) (WEIGHT RESTRICTIONS)
(CONSOLIDATION) ORDER 2025

Map 164 of 220 Made 09/10/25

ADDED

Prohibition of goods vehicles

A 7.5 T except access

B 3.5 T except access

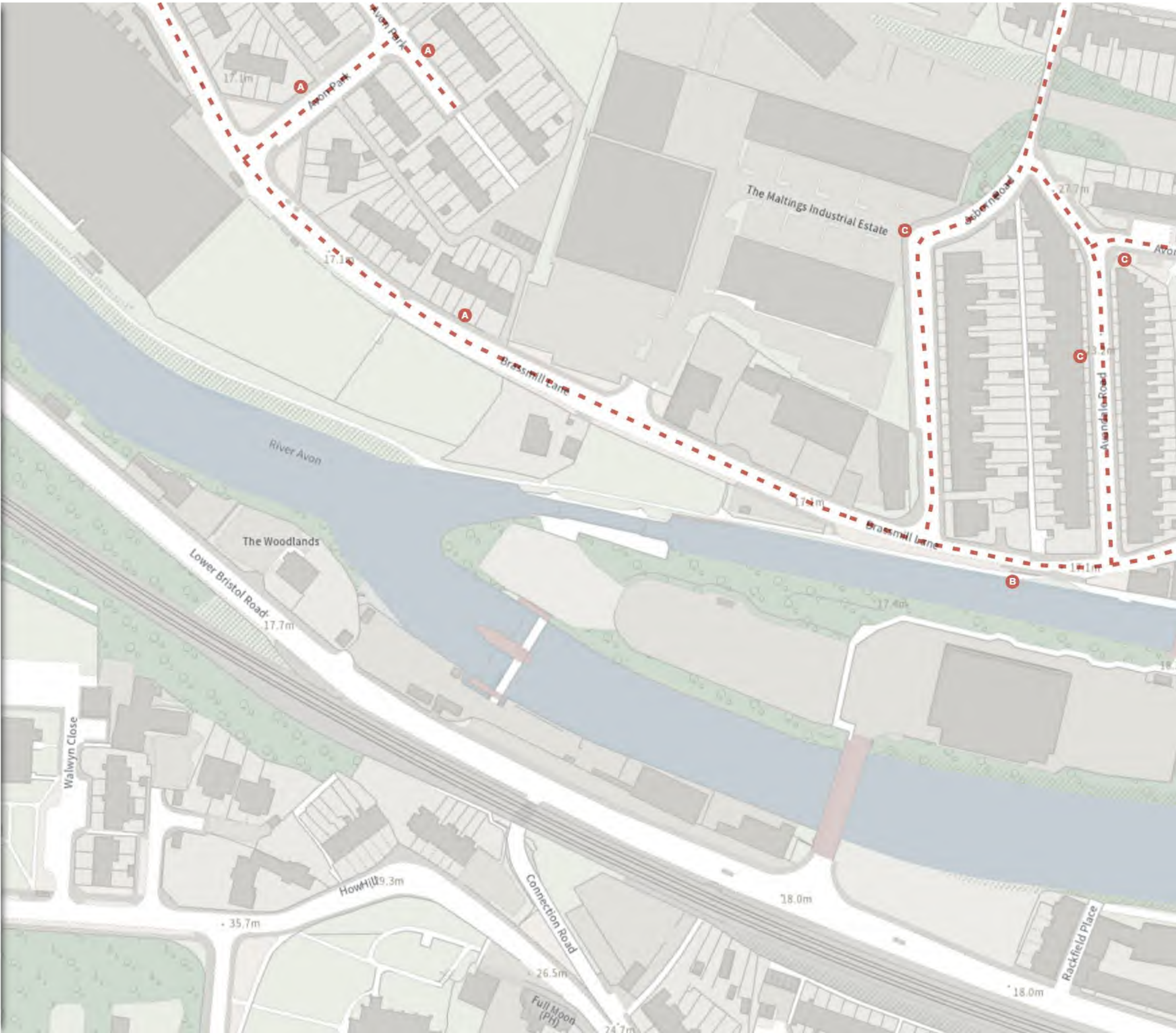
Weight limit (Structural)

C 7.5 T

Scale: 1:1250 0 20 40 60m

NW 372250.727, 165101.989 SE 372683.778, 164719.838

© Crown copyright and database rights 2025 Ordnance Survey.
You are not permitted to copy, sub-license, distribute or sell any of this
data to third parties in any form. Licence number AC0000807498



BATH AND NORTH EAST SOMERSET COUNCIL
(VARIOUS ROADS) (WEIGHT RESTRICTIONS)
(CONSOLIDATION) ORDER 2025

Map 165 of 220 Made 09/10/25

ADDED

Prohibition of goods vehicles

- A 7.5 T
- B 3.5 T except access
- C 7.5 T except access

Weight limit (Structural)

- D 7.5 T



BATH AND NORTH EAST SOMERSET COUNCIL
(VARIOUS ROADS) (WEIGHT RESTRICTIONS)
(CONSOLIDATION) ORDER 2025

Map 166 of 220 Made 09/10/25

ADDED

Weight limit (Structural)

7.5t

Scale: 1:1250 0 20 40 60m

NW 373353.379, 164720.007 SE 373786.545, 164337.922

© Crown copyright and database rights 2025 Ordnance Survey.
You are not permitted to copy, sub-license, distribute or sell any of this
data to third parties in any form. Licence number AC0000807498



BATH AND NORTH EAST SOMERSET COUNCIL
(VARIOUS ROADS) (WEIGHT RESTRICTIONS)
(CONSOLIDATION) ORDER 2025

Map 167 of 220 Made 09/10/25

ADDED

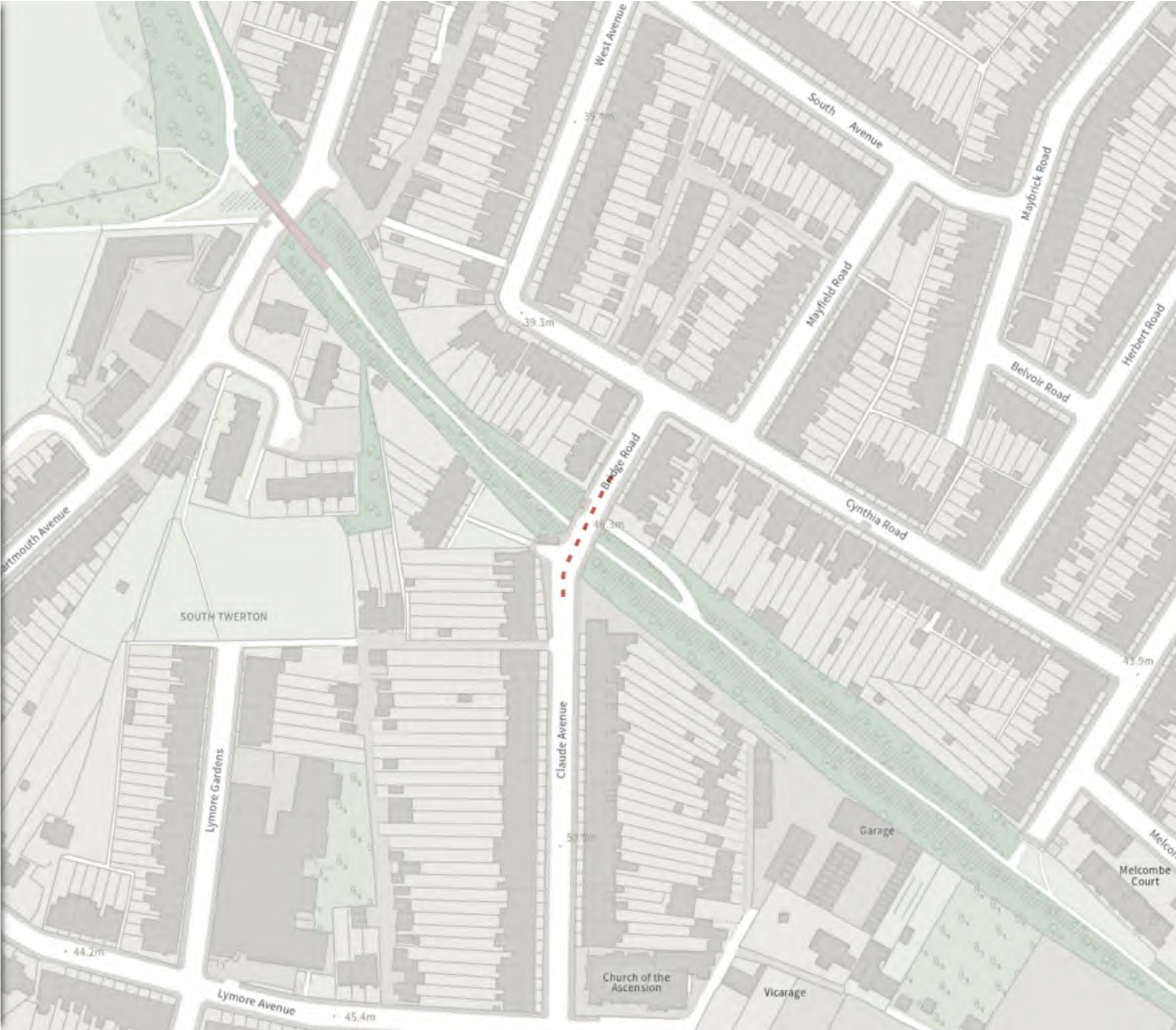
Weight limit (Structural)

17T

Scale: 1:1250 0 20 40 60m

NW 373245.932, 164344.463 SE 373679.122, 163962.342

© Crown copyright and database rights 2025 Ordnance Survey.
You are not permitted to copy, sub-license, distribute or sell any of this
data to third parties in any form. Licence number AC0000807498



BATH AND NORTH EAST SOMERSET COUNCIL
(VARIOUS ROADS) (WEIGHT RESTRICTIONS)
(CONSOLIDATION) ORDER 2025

Map 168 of 220 Made 09/10/25

ADDED

- Weight limit (Structural)
- 7.5 t



Scale: 1:1250 0 20 40 60m

NW 357015.975, 163525.337 SE 357448.033, 163141.767

© Crown copyright and database rights 2025 Ordnance Survey.
You are not permitted to copy, sub-license, distribute or sell any of this
data to third parties in any form. Licence number AC0000807498

BATH AND NORTH EAST SOMERSET COUNCIL
(VARIOUS ROADS) (WEIGHT RESTRICTIONS)
(CONSOLIDATION) ORDER 2025

Map 169 of 220 Made 09/10/25

ADDED

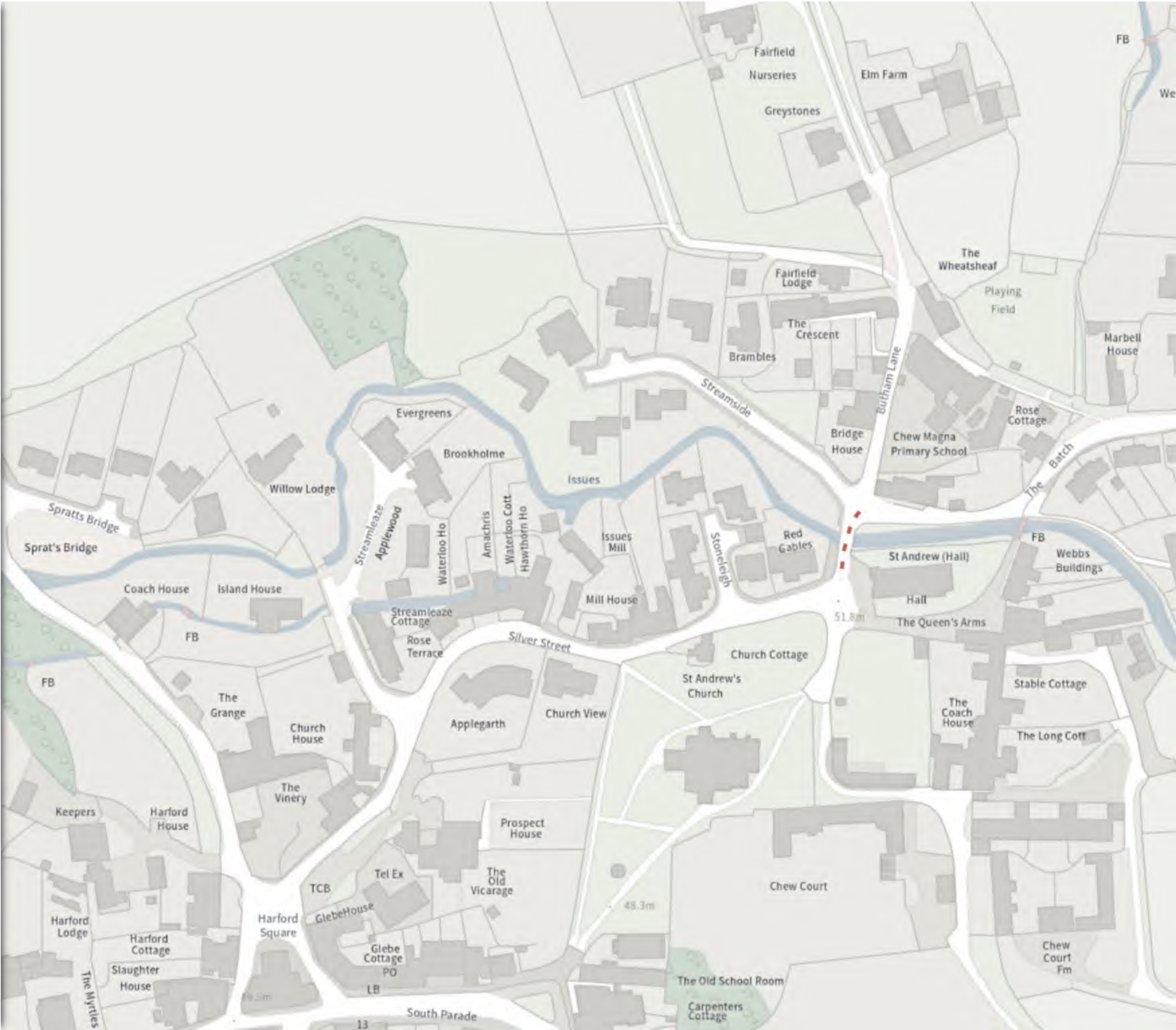
Weight limit (Structural)

3T

Scale: 1:1250 0 20 40 60m

NW 357447.474, 163521.713 SE 357879.564, 163138.179

© Crown copyright and database rights 2025 Ordnance Survey.
You are not permitted to copy, sub-license, distribute or sell any of this
data to third parties in any form. Licence number AC0000807498



BATH AND NORTH EAST SOMERSET COUNCIL
(VARIOUS ROADS) (WEIGHT RESTRICTIONS)
(CONSOLIDATION) ORDER 2025

Map 170 of 220 Made 09/10/25

ADDED

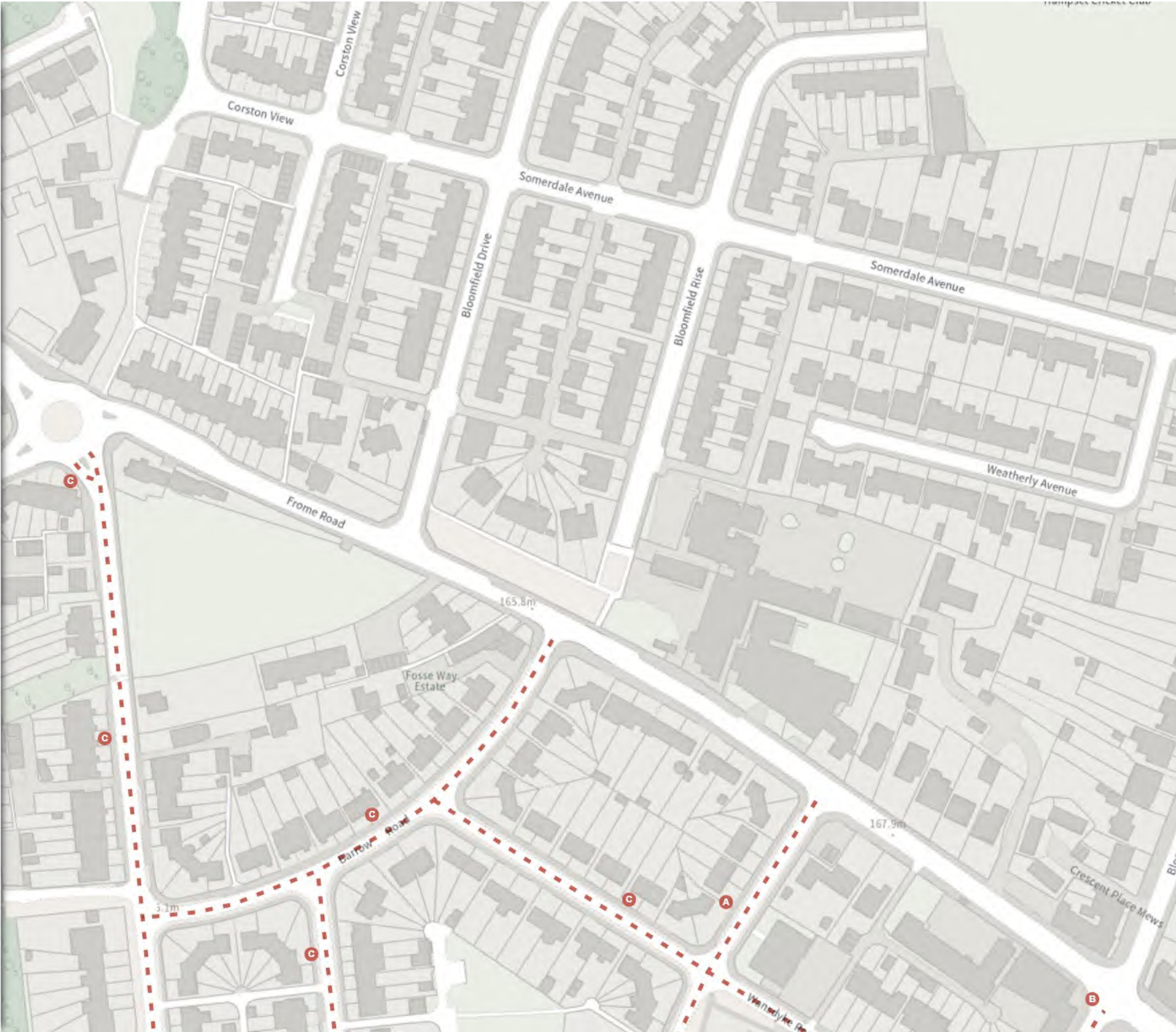
■ ■ Prohibition of goods vehicles

- A 7.5 T
- B 7.5 t except access
- C 7.5 T except access

Scale: 1:1250 0 20 40 60m

NW 373301.665, 162763.657 SE 373734.994, 162381.424

© Crown copyright and database rights 2025 Ordnance Survey.
You are not permitted to copy, sub-license, distribute or sell any of this
data to third parties in any form. Licence number AC0000807498



BATH AND NORTH EAST SOMERSET COUNCIL
(VARIOUS ROADS) (WEIGHT RESTRICTIONS)
(CONSOLIDATION) ORDER 2025

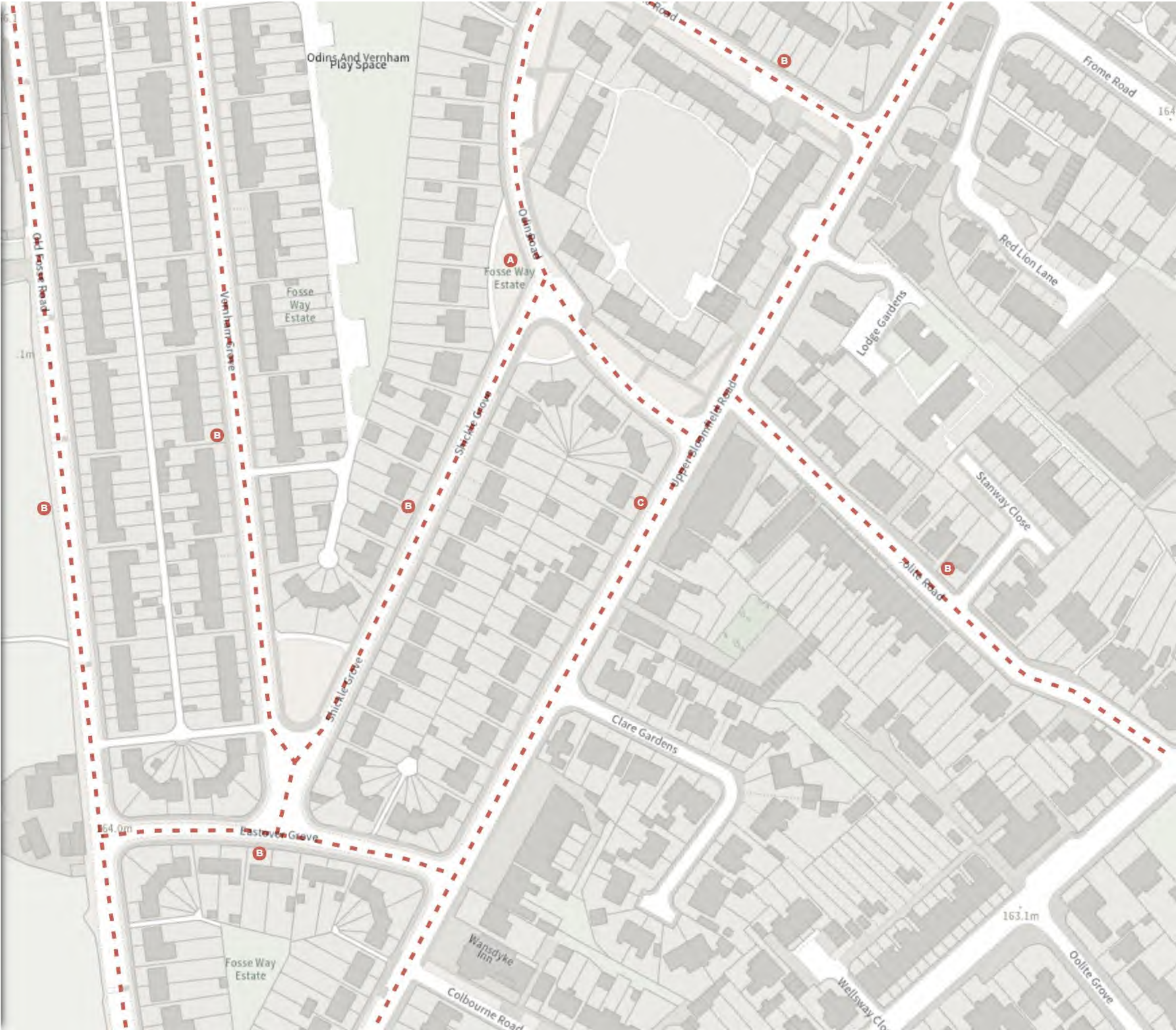
Map 171 of 220 Made 09/10/25

ADDED

Prohibition of goods vehicles

- 7.5 T
- 7.5 T except access
- 7.5 t except access

Scale: 1:1250 0 20 40 60m
NW 373351.607, 162387.144 SE 373784.972, 162004.887
© Crown copyright and database rights 2025 Ordnance Survey.
You are not permitted to copy, sub-license, distribute or sell any of this
data to third parties in any form. Licence number AC0000807498



BATH AND NORTH EAST SOMERSET COUNCIL
(VARIOUS ROADS) (WEIGHT RESTRICTIONS)
(CONSOLIDATION) ORDER 2025

Map 172 of 220 Made 09/10/25

ADDED

■ ■ Prohibition of goods vehicles

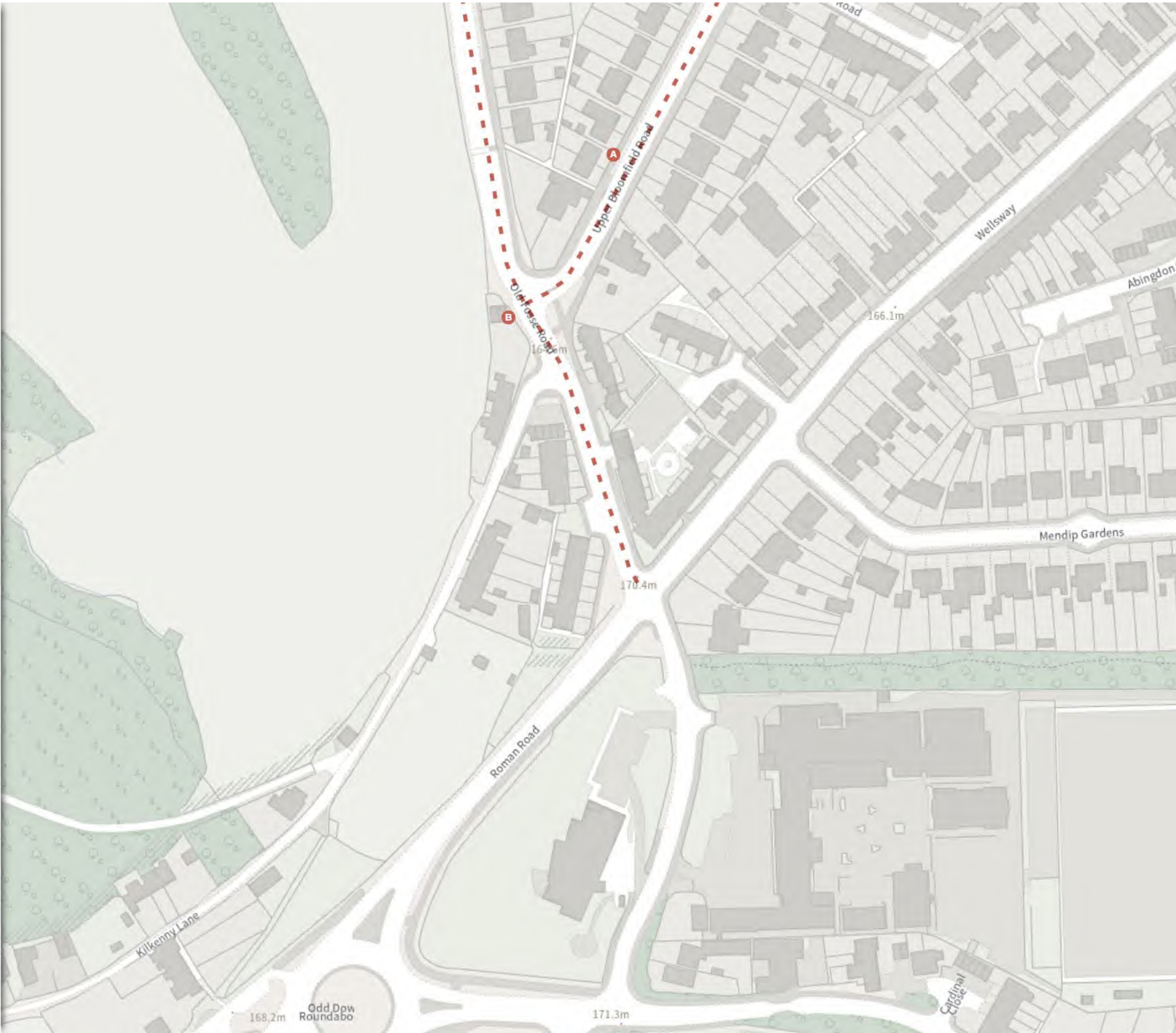
A 7.5 t except access

B 7.5 T except access

Scale: 1:1250 0 20 40 60m

NW 373224.688, 162011.718 SE 373658.076, 161629.422

© Crown copyright and database rights 2025 Ordnance Survey.
You are not permitted to copy, sub-license, distribute or sell any of this
data to third parties in any form. Licence number AC0000807498



Map 173 of 220 Made 09/10/25

- ■ Prohibition of goods vehicles

7.5 t except access



NW 358586.428, 159903.614 SE 359018.913, 159519.911

© Crown copyright and database rights 2025 Ordnance Survey.
You are not permitted to copy, sub-license, distribute or sell any of this
data to third parties in any form. Licence number AC0000807498



BATH AND NORTH EAST SOMERSET COUNCIL
(VARIOUS ROADS) (WEIGHT RESTRICTIONS)
(CONSOLIDATION) ORDER 2025

Map 174 of 220 Made 09/10/25

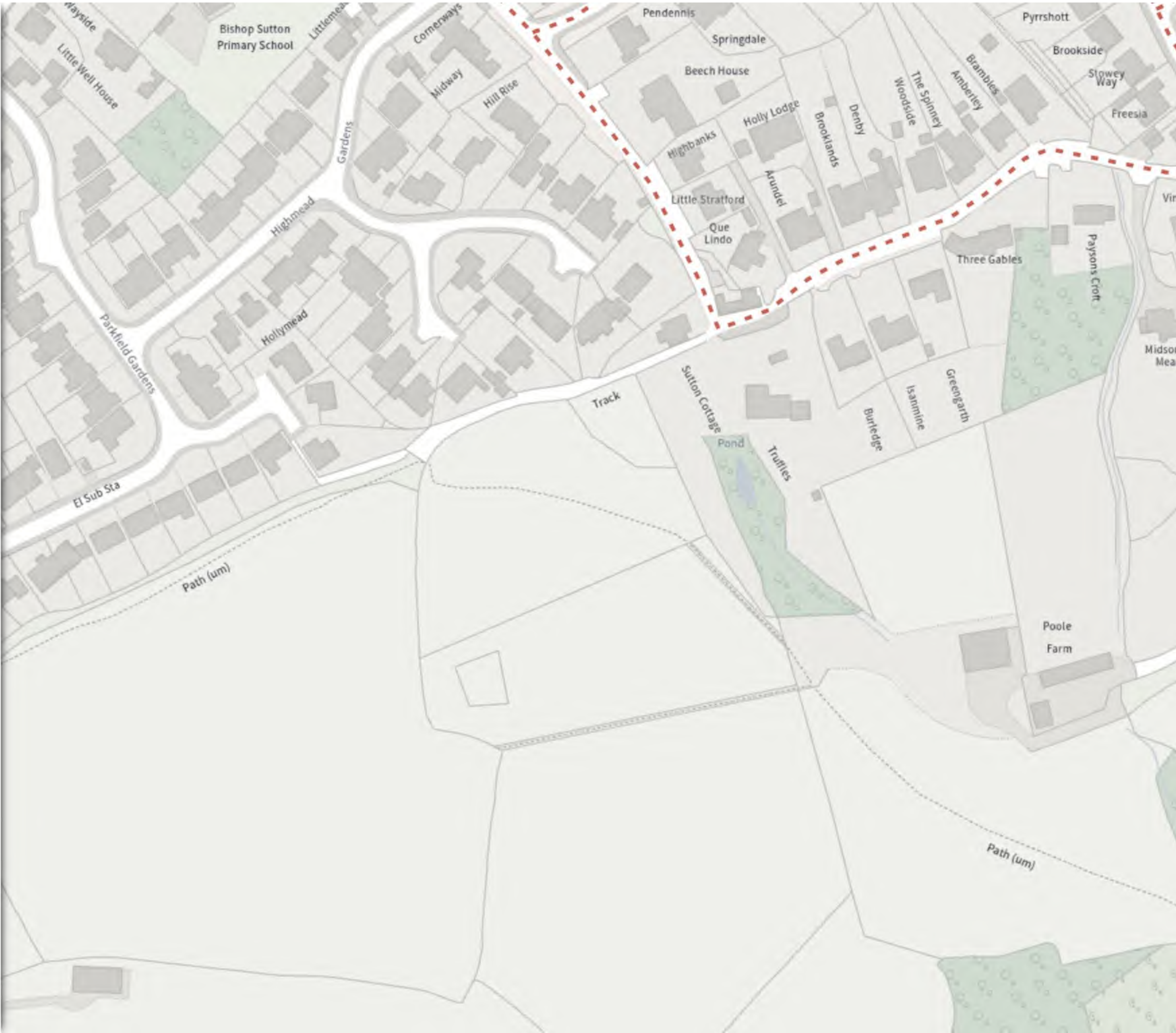
ADDED

- Prohibition of goods vehicles
7.5 t except access

Scale: 1:1250 0 20 40 60m

NW 358502.275, 159528.191 SE 358934.785, 159144.453

© Crown copyright and database rights 2025 Ordnance Survey.
You are not permitted to copy, sub-license, distribute or sell any of this
data to third parties in any form. Licence number AC0000807498



BATH AND NORTH EAST SOMERSET COUNCIL
(VARIOUS ROADS) (WEIGHT RESTRICTIONS)
(CONSOLIDATION) ORDER 2025

Map 175 of 220 Made 09/10/25

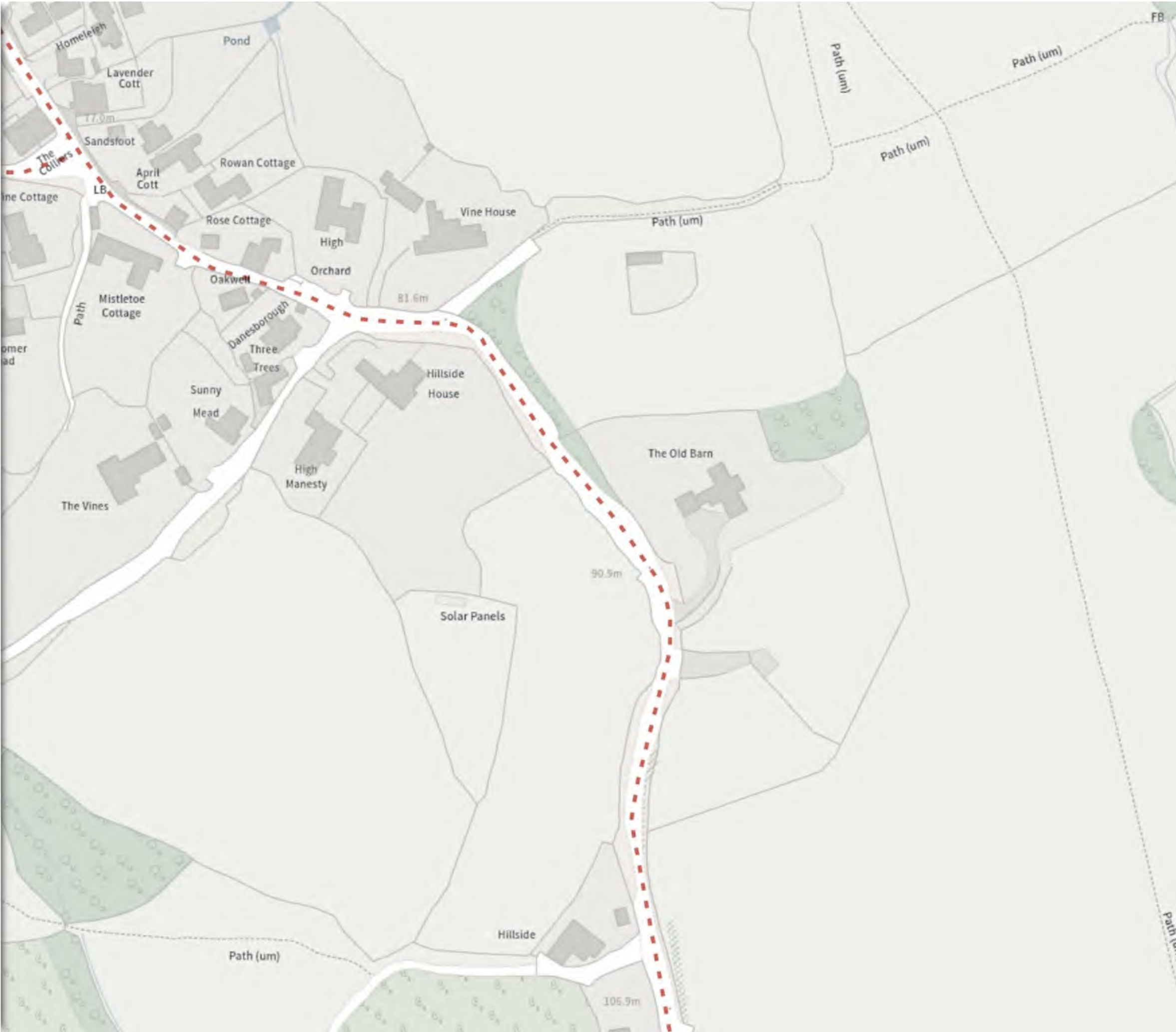
ADDED

- Prohibition of goods vehicles
7.5 t except access

Scale: 1:1250 0 20 40 60m

NW 358934.111, 159524.694 SE 359366.654, 159140.993

© Crown copyright and database rights 2025 Ordnance Survey.
You are not permitted to copy, sub-license, distribute or sell any of this
data to third parties in any form. Licence number AC0000807498



BATH AND NORTH EAST SOMERSET COUNCIL
(VARIOUS ROADS) (WEIGHT RESTRICTIONS)
(CONSOLIDATION) ORDER 2025

Map 176 of 220 Made 09/10/25

ADDED

- Prohibition of goods vehicles
7.5 t except access

Scale: 1:1250 0 20 40 60m

NW 358918.934, 159148.682 SE 359351.508, 158764.952

© Crown copyright and database rights 2025 Ordnance Survey.
You are not permitted to copy, sub-license, distribute or sell any of this
data to third parties in any form. Licence number AC0000807498



Bath & North East
Somerset Council

Improving People's Lives

BATH AND NORTH EAST SOMERSET COUNCIL
(VARIOUS ROADS) (WEIGHT RESTRICTIONS)
(CONSOLIDATION) ORDER 2025

Map 177 of 220 Made 09/10/25

ADDED

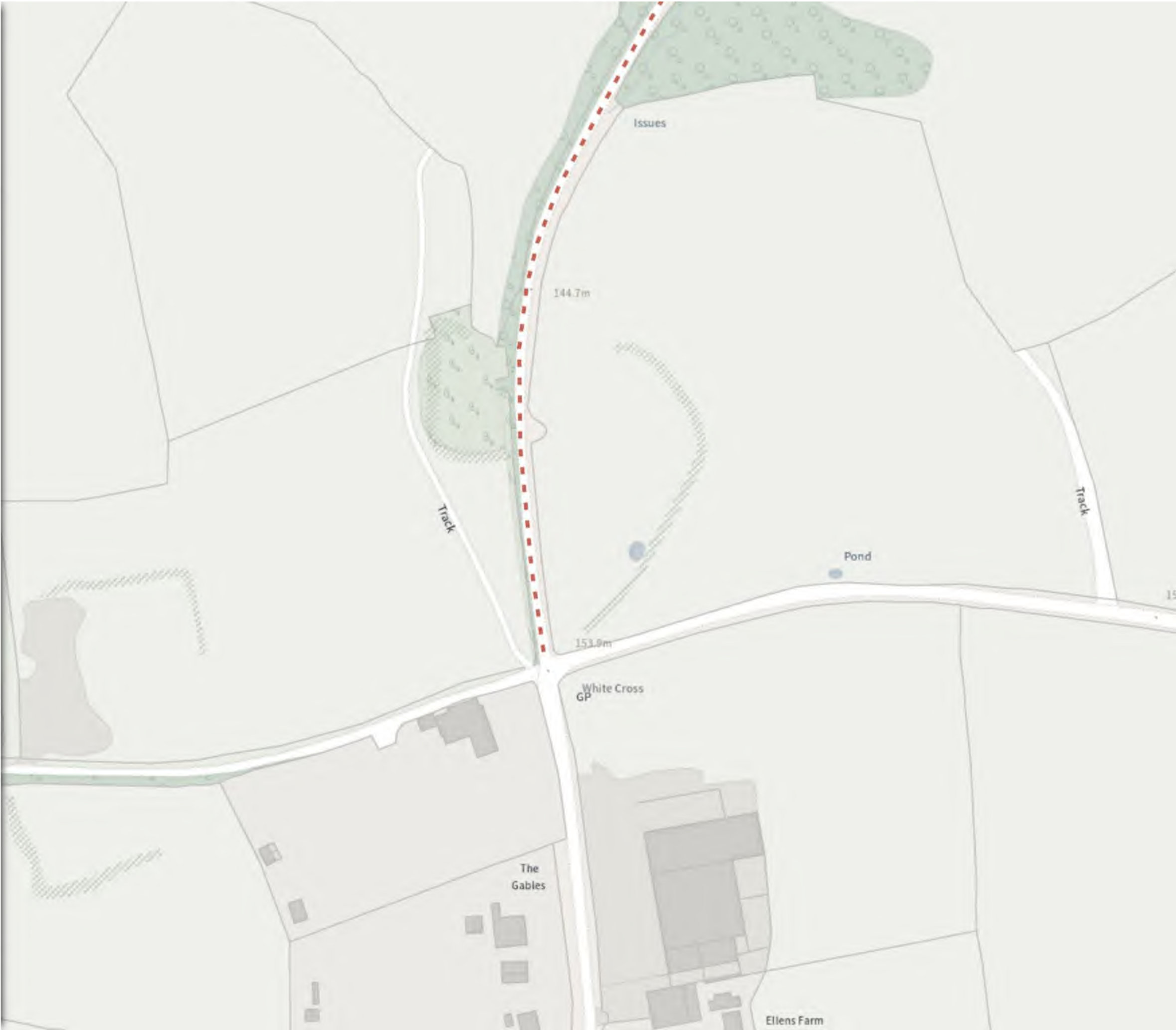
Prohibition of goods vehicles

7.5 t except access

Scale: 1:1250 0 20 40 60m

NW 358818.721, 158773.328 SE 359251.32, 158389.562

© Crown copyright and database rights 2025 Ordnance Survey.
You are not permitted to copy, sub-license, distribute or sell any of this
data to third parties in any form. Licence number AC0000807498



BATH AND NORTH EAST SOMERSET COUNCIL
(VARIOUS ROADS) (WEIGHT RESTRICTIONS)
(CONSOLIDATION) ORDER 2025

Map 178 of 220 Made 09/10/25

ADDED

Prohibition of goods vehicles

7.5 t

Scale: 1:1250 0 20 40 60m

NW 359478.345, 160119.897 SE 359910.877, 159736.286

© Crown copyright and database rights 2025 Ordnance Survey.
You are not permitted to copy, sub-license, distribute or sell any of this
data to third parties in any form. Licence number AC0000807498



BATH AND NORTH EAST SOMERSET COUNCIL
(VARIOUS ROADS) (WEIGHT RESTRICTIONS)
(CONSOLIDATION) ORDER 2025

Map 179 of 220 Made 09/10/25

ADDED

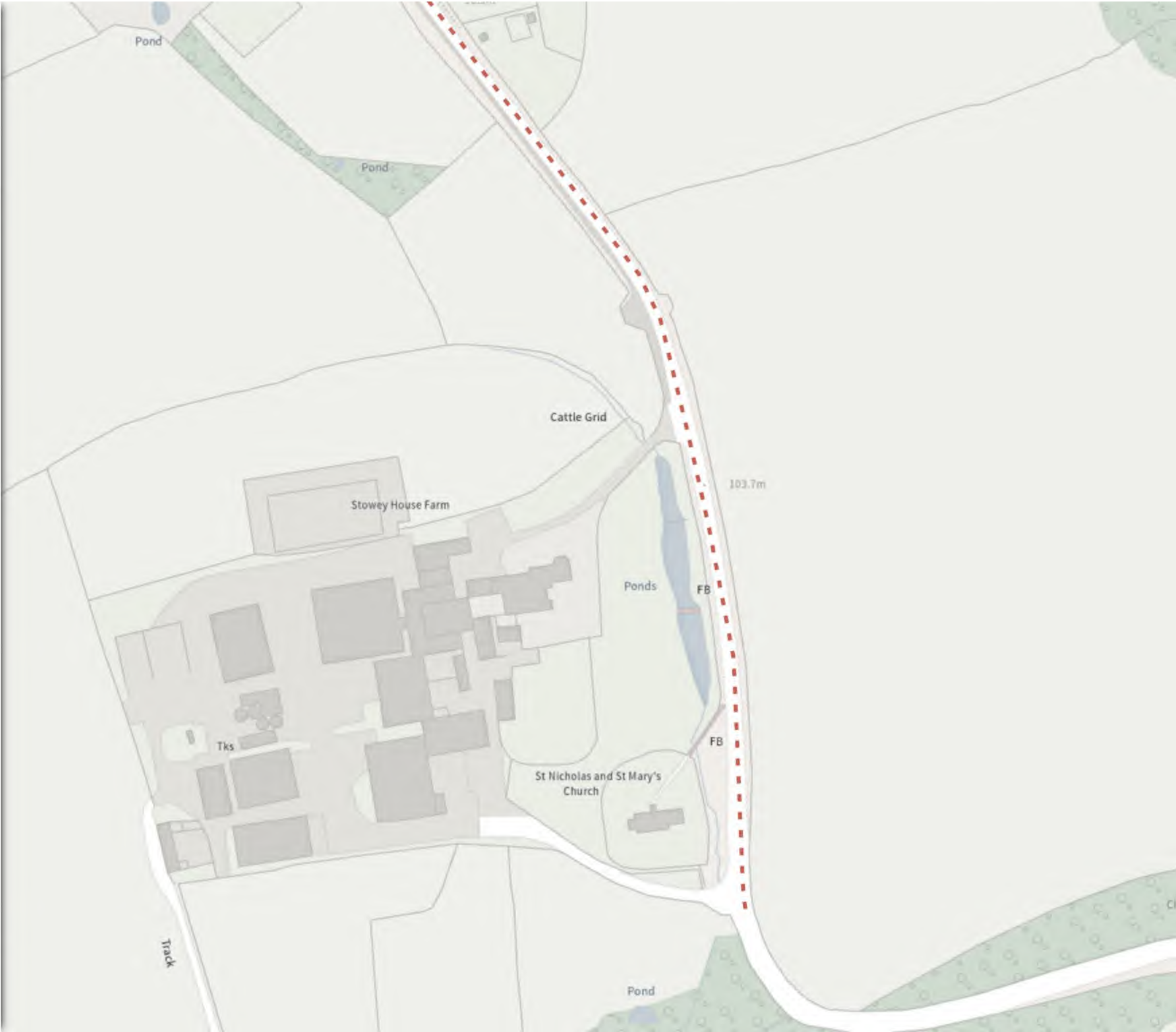
Prohibition of goods vehicles

7.5 t

Scale: 1:1250 0 20 40 60m

NW 359677.716, 159742.039 SE 360110.295, 159358.418

© Crown copyright and database rights 2025 Ordnance Survey.
You are not permitted to copy, sub-license, distribute or sell any of this
data to third parties in any form. Licence number AC0000807498



BATH AND NORTH EAST SOMERSET COUNCIL
(VARIOUS ROADS) (WEIGHT RESTRICTIONS)
(CONSOLIDATION) ORDER 2025

Map 180 of 220 Made 09/10/25

ADDED

■ ■ Prohibition of goods vehicles

7.5 t except access

Scale: 1:1250 0 20 40 60m

NW 361730.348, 159061.004 SE 362163.138, 158677.508

© Crown copyright and database rights 2025 Ordnance Survey.
You are not permitted to copy, sub-license, distribute or sell any of this
data to third parties in any form. Licence number AC0000807498



BATH AND NORTH EAST SOMERSET COUNCIL
(VARIOUS ROADS) (WEIGHT RESTRICTIONS)
(CONSOLIDATION) ORDER 2025

Map 181 of 220 Made 09/10/25

ADDED

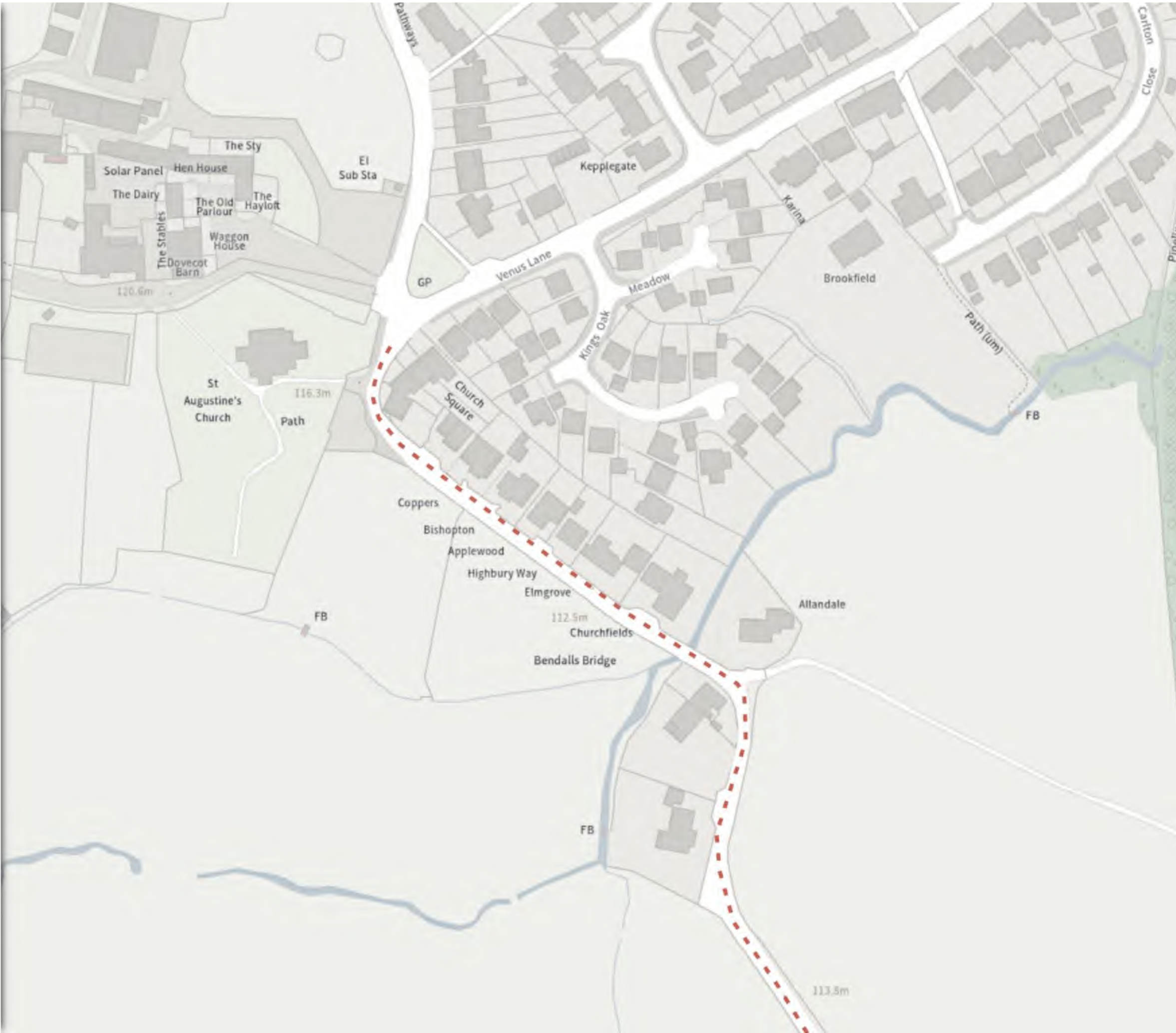
■ ■ Prohibition of goods vehicles

7.5 t except access

Scale: 1:1250 0 20 40 60m

NW 362162.222, 159057.78 SE 362595.044, 158674.321

© Crown copyright and database rights 2025 Ordnance Survey.
You are not permitted to copy, sub-license, distribute or sell any of this
data to third parties in any form. Licence number AC0000807498



Bath & North East
Somerset Council

Improving People's Lives

BATH AND NORTH EAST SOMERSET COUNCIL
(VARIOUS ROADS) (WEIGHT RESTRICTIONS)
(CONSOLIDATION) ORDER 2025

Map 182 of 220 Made 09/10/25

ADDED

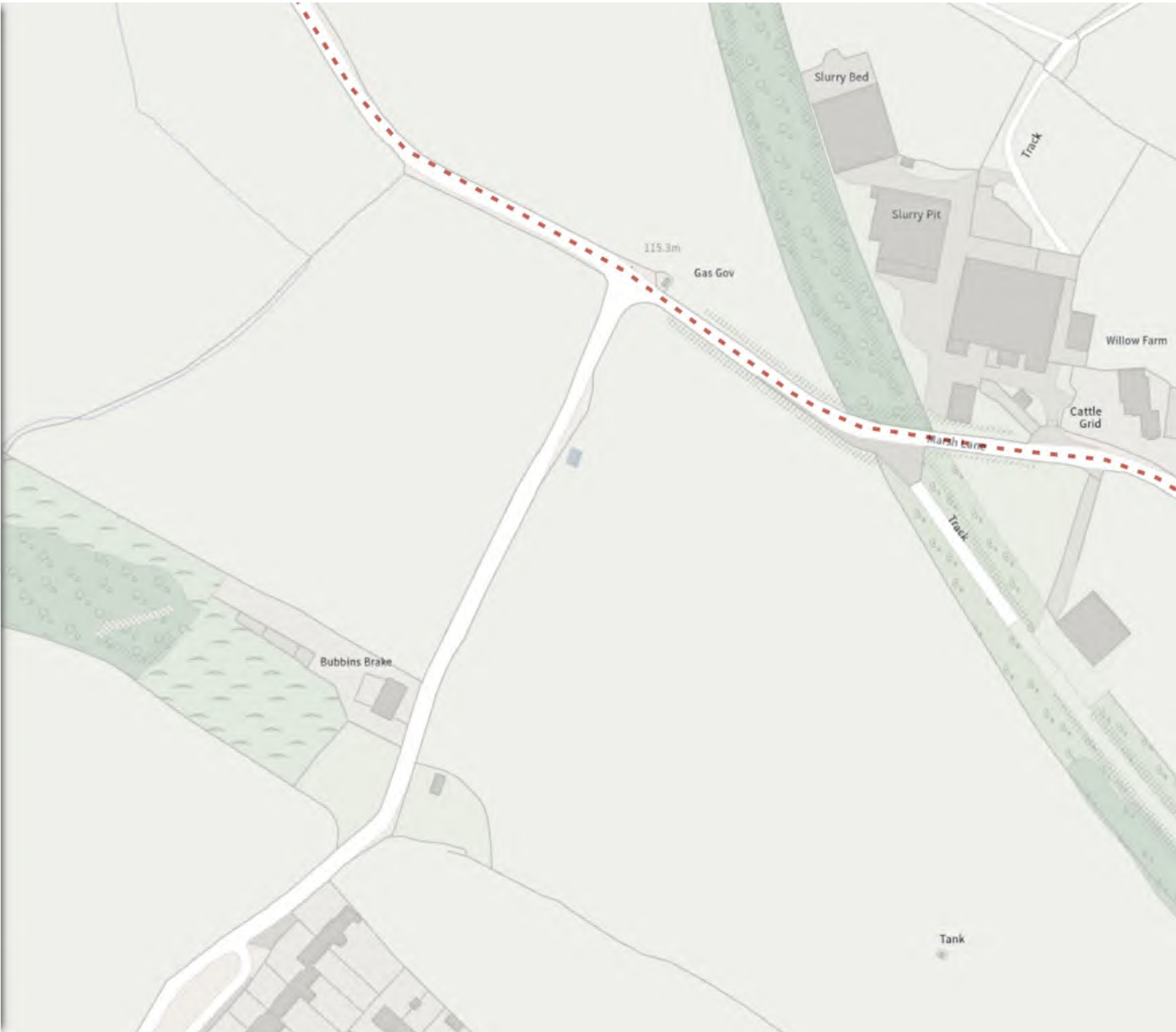
Prohibition of goods vehicles

7.5 t except access

Scale: 1:1250 0 20 40 60m

NW 362345.2, 158680.261 SE 362778.068, 158296.79

© Crown copyright and database rights 2025 Ordnance Survey.
You are not permitted to copy, sub-license, distribute or sell any of this
data to third parties in any form. Licence number AC0000807498



BATH AND NORTH EAST SOMERSET COUNCIL
(VARIOUS ROADS) (WEIGHT RESTRICTIONS)
(CONSOLIDATION) ORDER 2025

Map 183 of 220 Made 09/10/25

ADDED

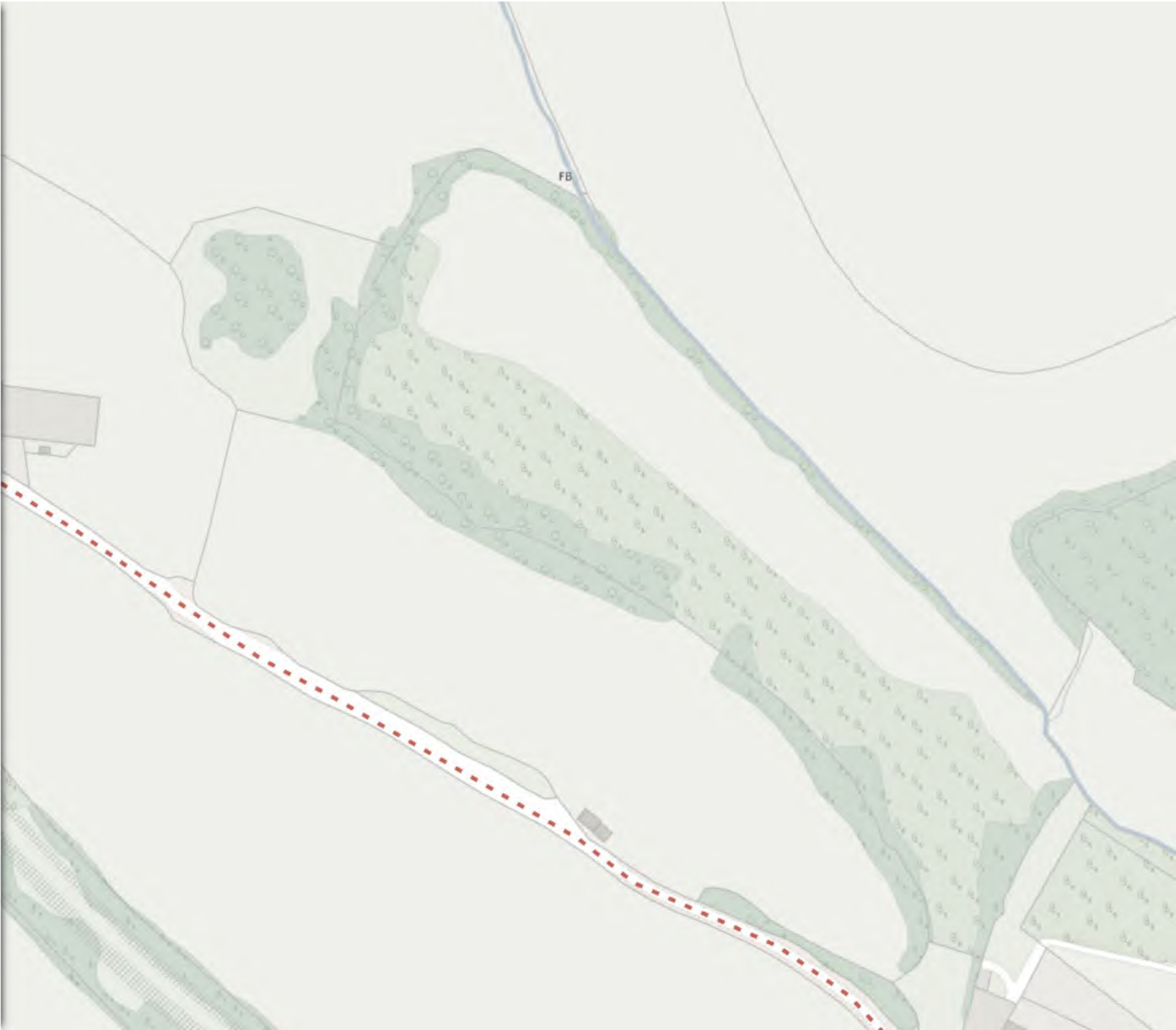
Prohibition of goods vehicles

7.5 t except access

Scale: 1:1250 0 20 40 60m

NW 362777.293, 158677.088 SE 363210.193, 158293.654

© Crown copyright and database rights 2025 Ordnance Survey.
You are not permitted to copy, sub-license, distribute or sell any of this
data to third parties in any form. Licence number AC0000807498



BATH AND NORTH EAST SOMERSET COUNCIL
(VARIOUS ROADS) (WEIGHT RESTRICTIONS)
(CONSOLIDATION) ORDER 2025

Map 184 of 220 Made 09/10/25

ADDED

Prohibition of goods vehicles

7.5 t except access

Scale: 1:1250 0 20 40 60m

NW 362973.414, 158299.469 SE 363406.36, 157916.024

© Crown copyright and database rights 2025 Ordnance Survey.
You are not permitted to copy, sub-license, distribute or sell any of this
data to third parties in any form. Licence number AC0000807498



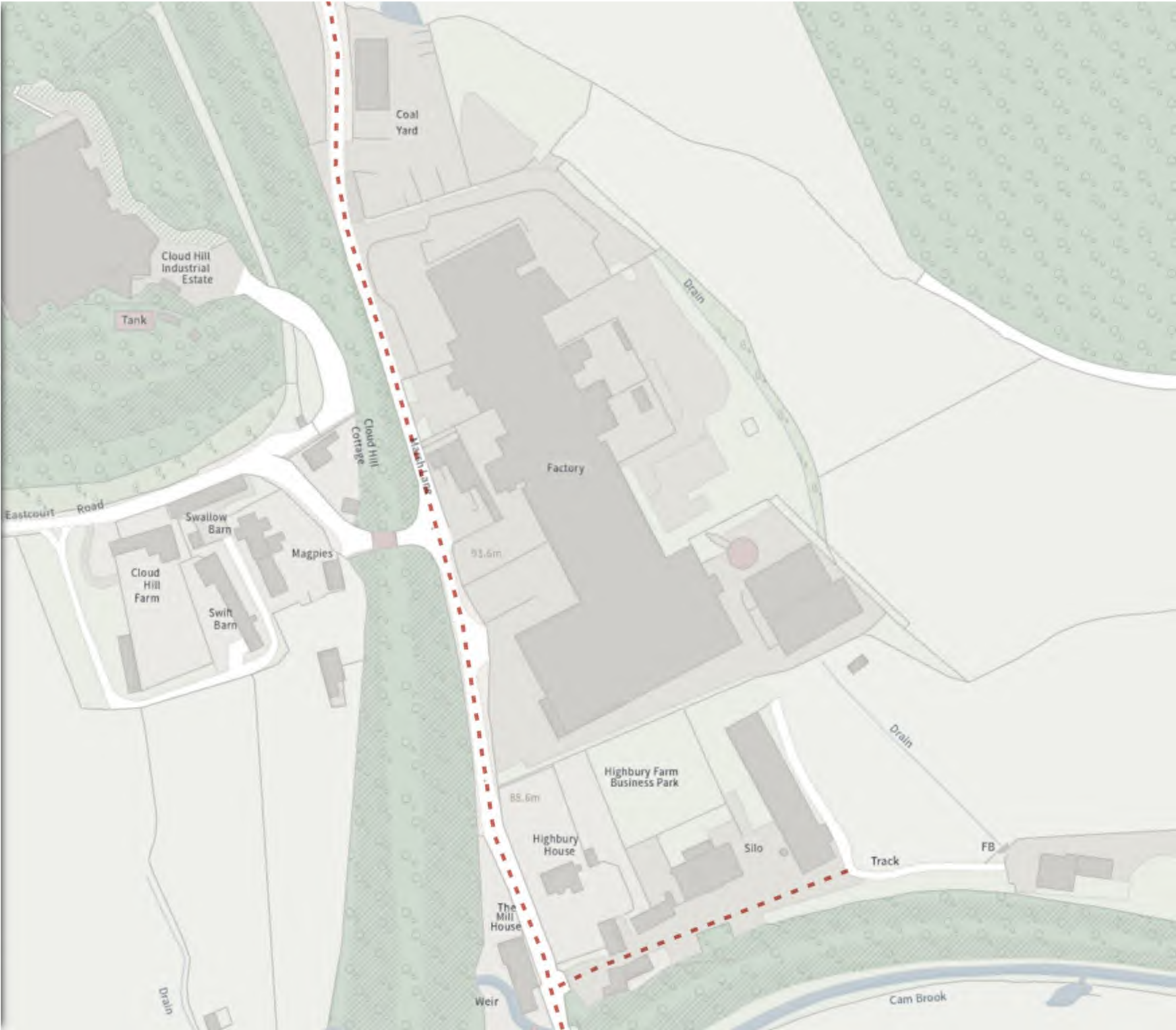
BATH AND NORTH EAST SOMERSET COUNCIL
(VARIOUS ROADS) (WEIGHT RESTRICTIONS)
(CONSOLIDATION) ORDER 2025

Map 185 of 220 Made 09/10/25

ADDED

- Prohibition of goods vehicles
7.5 t except access

Scale: 1:1250 0 20 40 60m
NW 363159.097, 157922.093 SE 363592.09, 157538.635
© Crown copyright and database rights 2025 Ordnance Survey.
You are not permitted to copy, sub-license, distribute or sell any of this
data to third parties in any form. Licence number AC0000807498



BATH AND NORTH EAST SOMERSET COUNCIL
(VARIOUS ROADS) (WEIGHT RESTRICTIONS)
(CONSOLIDATION) ORDER 2025

Map 186 of 220 Made 09/10/25

ADDED

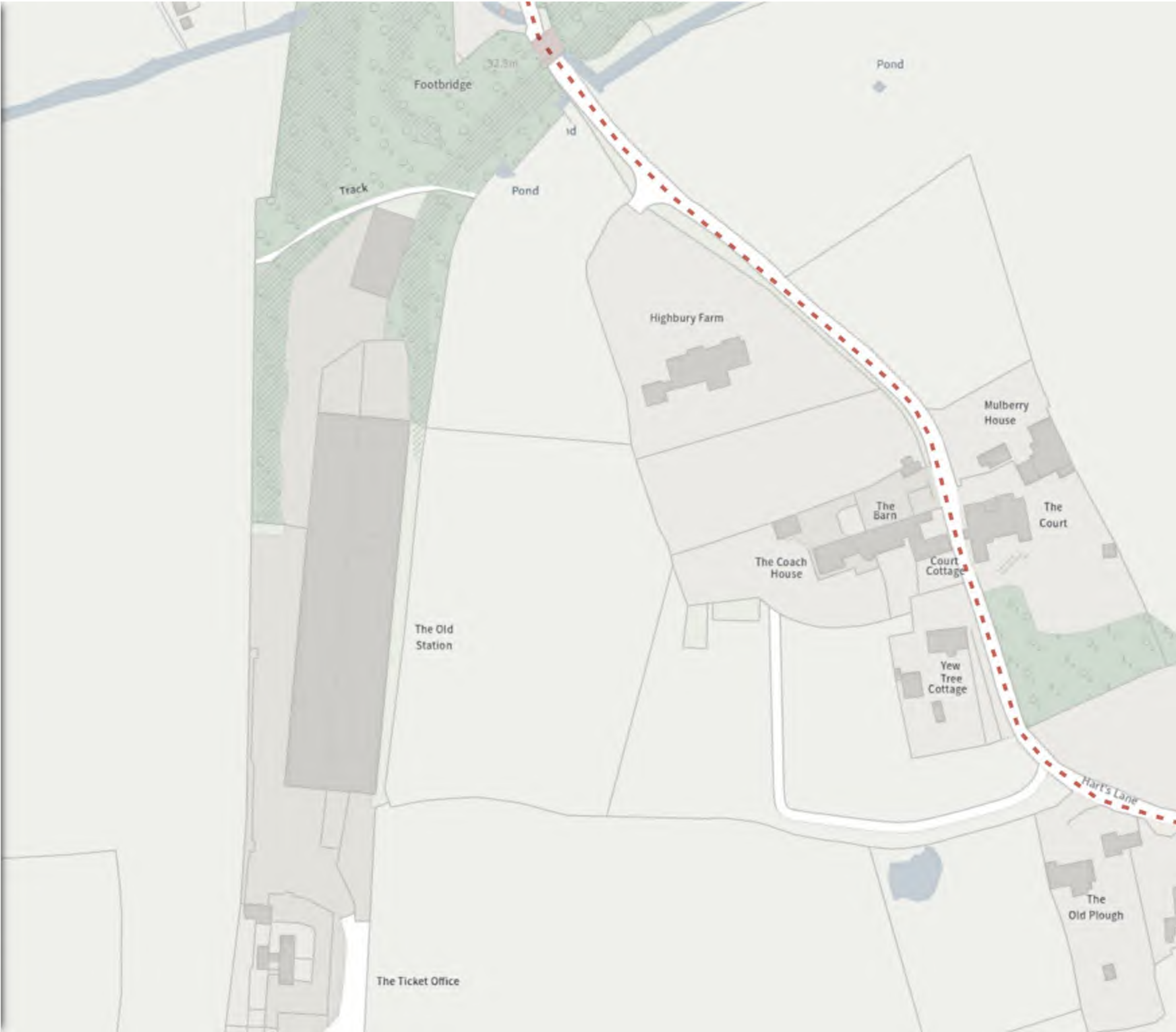
Prohibition of goods vehicles

7.5 t except access

Scale: 1:1250 0 20 40 60m

NW 363168.529, 157545.779 SE 363601.555, 157162.295

© Crown copyright and database rights 2025 Ordnance Survey.
You are not permitted to copy, sub-license, distribute or sell any of this
data to third parties in any form. Licence number AC0000807498



BATH AND NORTH EAST SOMERSET COUNCIL
(VARIOUS ROADS) (WEIGHT RESTRICTIONS)
(CONSOLIDATION) ORDER 2025

Map 187 of 220 Made 09/10/25

ADDED

■ ■ Prohibition of goods vehicles

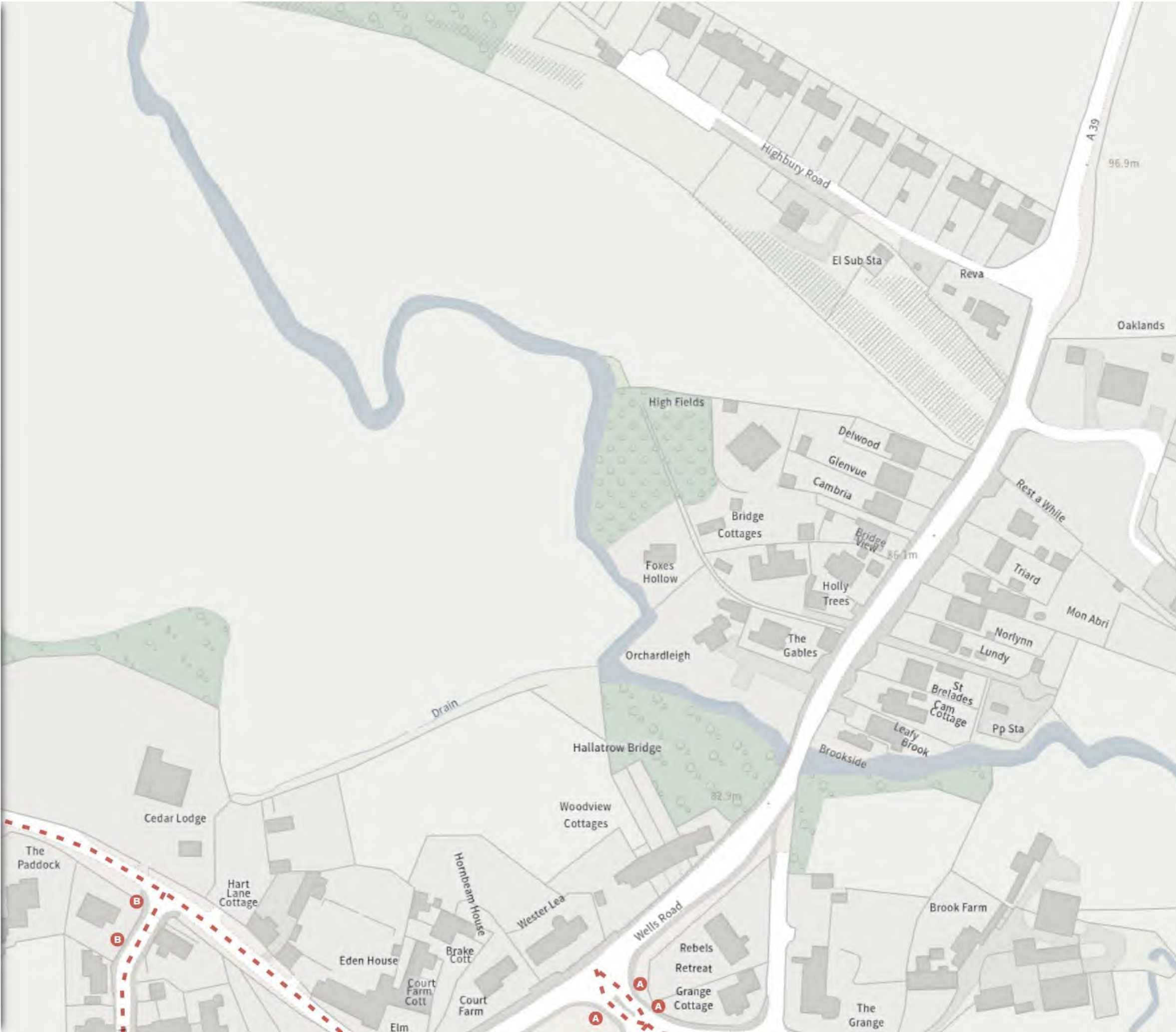
A 7.5 T except loading

B 7.5 t except access

Scale: 1:1250 0 20 40 60m

NW 363600.531, 157542.677 SE 364033.589, 157159.23

© Crown copyright and database rights 2025 Ordnance Survey.
You are not permitted to copy, sub-license, distribute or sell any of this
data to third parties in any form. Licence number AC0000807498



BATH AND NORTH EAST SOMERSET COUNCIL
(VARIOUS ROADS) (WEIGHT RESTRICTIONS)
(CONSOLIDATION) ORDER 2025

Map 188 of 220 Made 09/10/25

ADDED

Prohibition of goods vehicles

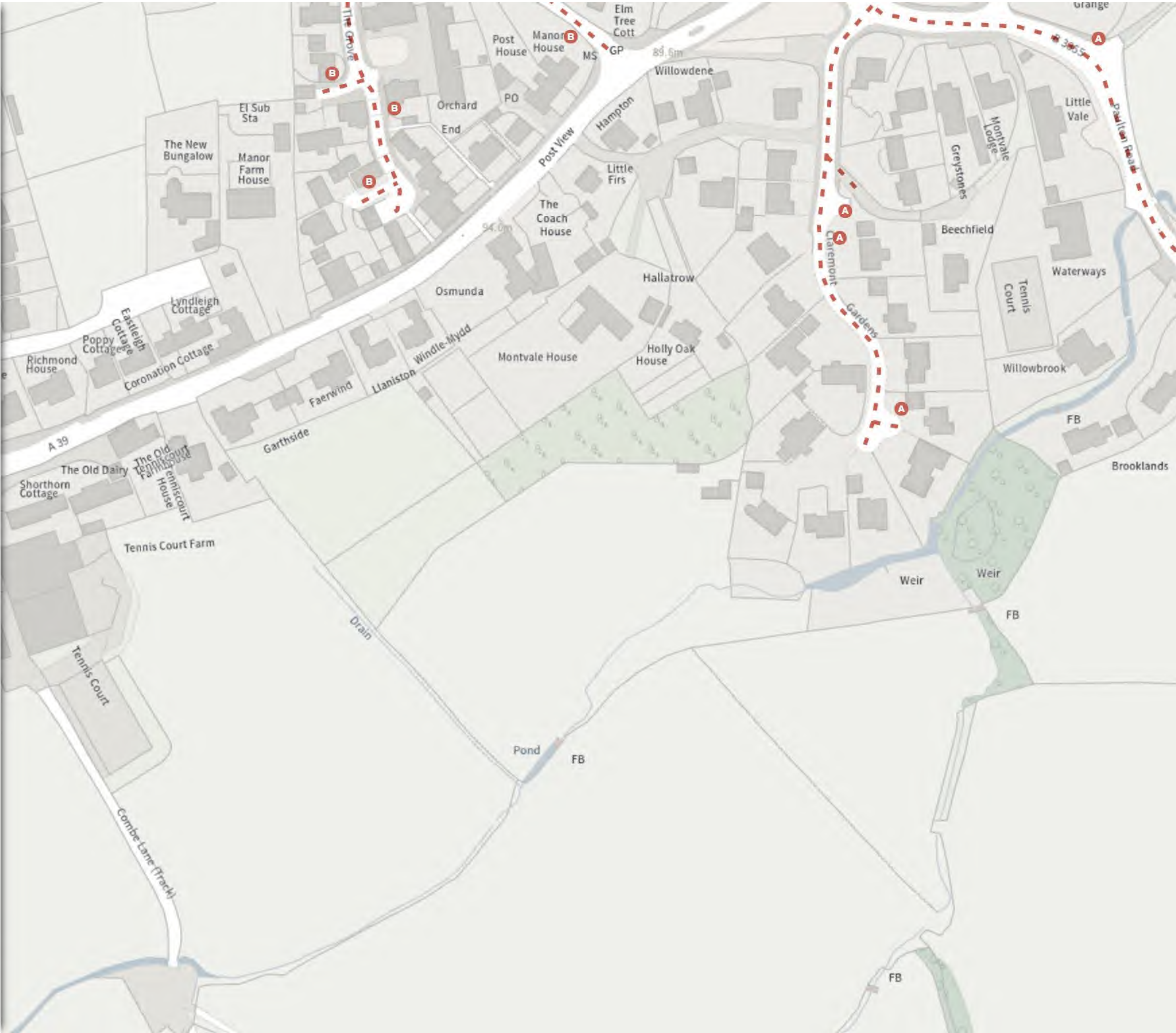
A 7.5 T except loading

B 7.5 t except access

Scale: 1:1250 0 20 40 60m

NW 363514.655, 157167.205 SE 363947.739, 156783.722

© Crown copyright and database rights 2025 Ordnance Survey.
You are not permitted to copy, sub-license, distribute or sell any of this
data to third parties in any form. Licence number AC0000807498



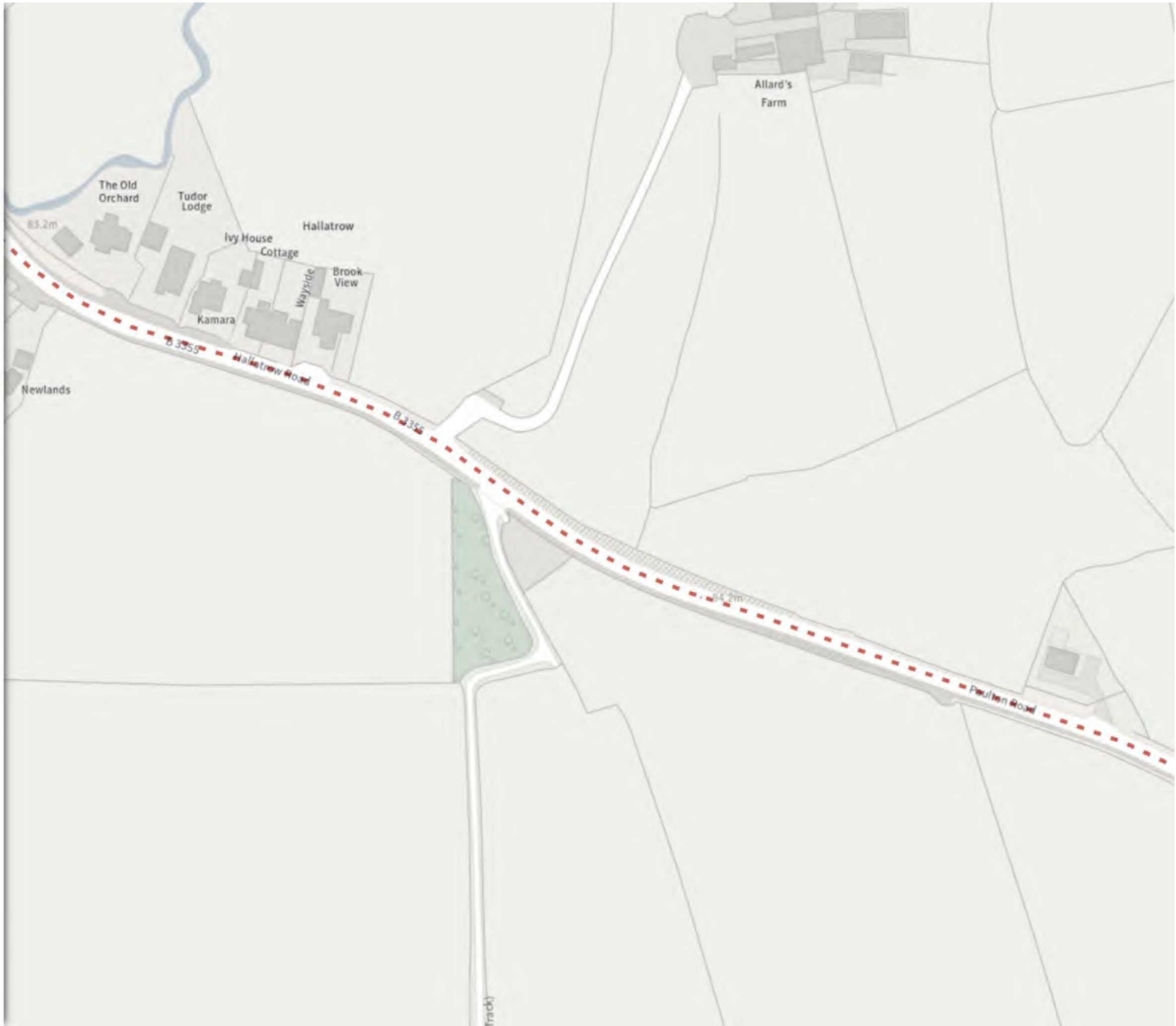
BATH AND NORTH EAST SOMERSET COUNCIL
(VARIOUS ROADS) (WEIGHT RESTRICTIONS)
(CONSOLIDATION) ORDER 2025

Map 189 of 220 Made 09/10/25

ADDED

■ ■ Prohibition of goods vehicles

7.5 T except loading



Scale: 1:1250 0 20 40 60m

NW 363946.689, 157164.132 SE 364379.804, 156780.686

© Crown copyright and database rights 2025 Ordnance Survey.
You are not permitted to copy, sub-license, distribute or sell any of this
data to third parties in any form. Licence number AC0000807498

Bath & North East
Somerset Council

Improving People's Lives

BATH AND NORTH EAST SOMERSET COUNCIL
(VARIOUS ROADS) (WEIGHT RESTRICTIONS)
(CONSOLIDATION) ORDER 2025

Map 190 of 220 Made 09/10/25

ADDED

■ ■ Prohibition of goods vehicles

7.5 T except loading

Scale: 1:1250 0 20 40 60m

NW 364378.722, 157161.096 SE 364811.87, 156777.687

© Crown copyright and database rights 2025 Ordnance Survey.
You are not permitted to copy, sub-license, distribute or sell any of this
data to third parties in any form. Licence number AC0000807498



BATH AND NORTH EAST SOMERSET COUNCIL
(VARIOUS ROADS) (WEIGHT RESTRICTIONS)
(CONSOLIDATION) ORDER 2025

Map 191 of 220 Made 09/10/25

ADDED

■ ■ Prohibition of goods vehicles

7.5 T except loading



Scale: 1:1250 0 20 40 60m

NW 364810.942, 157158.095 SE 365244.123, 156774.723

© Crown copyright and database rights 2025 Ordnance Survey.
You are not permitted to copy, sub-license, distribute or sell any of this
data to third parties in any form. Licence number AC0000807498

BATH AND NORTH EAST SOMERSET COUNCIL
(VARIOUS ROADS) (WEIGHT RESTRICTIONS)
(CONSOLIDATION) ORDER 2025

Map 192 of 220 Made 09/10/25

ADDED

Prohibition of goods vehicles

A 7.5 T except loading

B 7.5 t except loading

Scale: 1:1250 0 20 40 60m

NW 364368.991, 156785.051 SE 364802.17, 156401.614

© Crown copyright and database rights 2025 Ordnance Survey.
You are not permitted to copy, sub-license, distribute or sell any of this
data to third parties in any form. Licence number AC0000807498



BATH AND NORTH EAST SOMERSET COUNCIL
(VARIOUS ROADS) (WEIGHT RESTRICTIONS)
(CONSOLIDATION) ORDER 2025

Map 193 of 220 Made 09/10/25

ADDED

Prohibition of goods vehicles

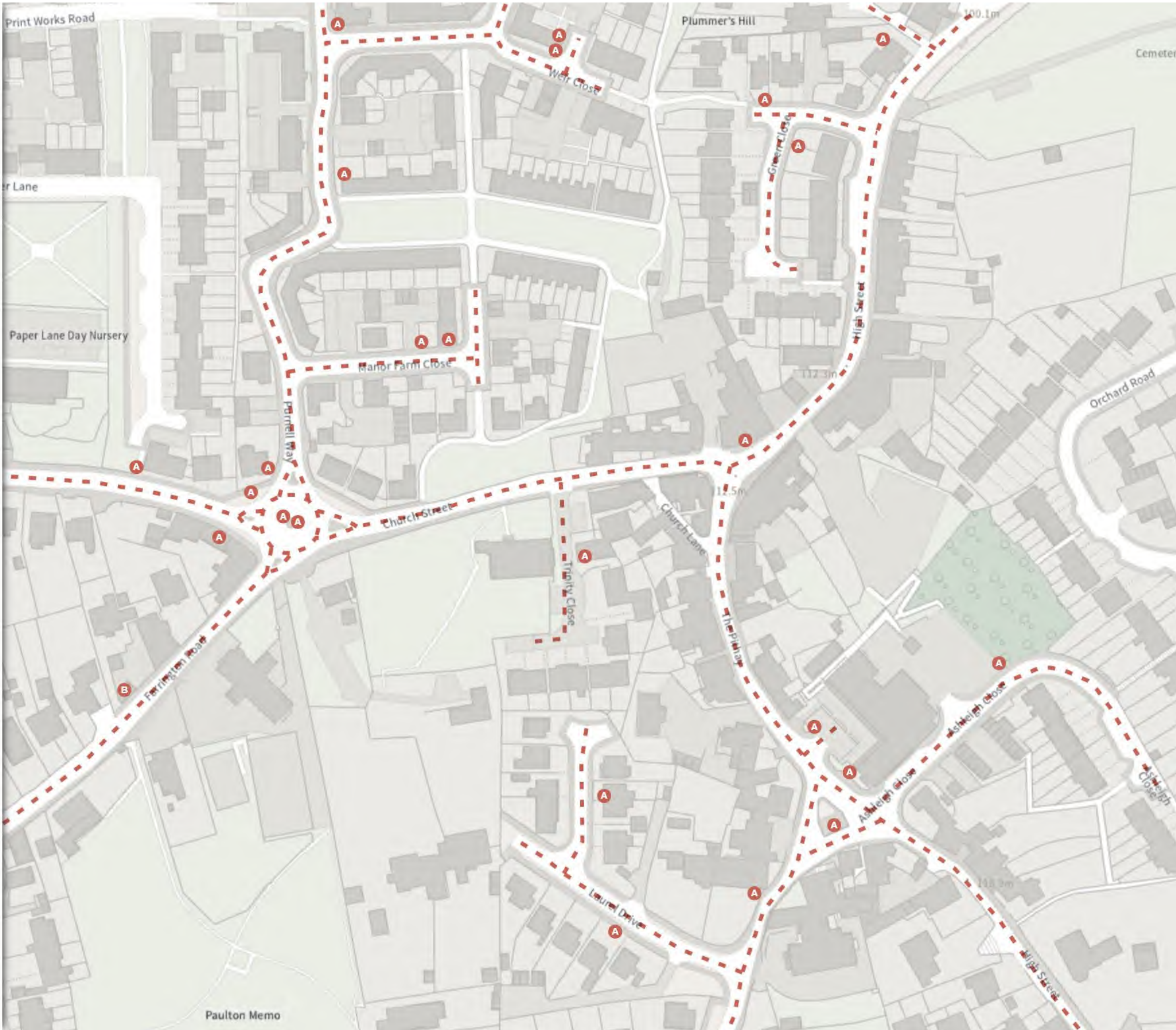
A 7.5 T except loading

B 7.5 t except loading

Scale: 1:1250 0 20 40 60m

NW 364801.056, 156782.051 SE 365234.267, 156398.65

© Crown copyright and database rights 2025 Ordnance Survey.
You are not permitted to copy, sub-license, distribute or sell any of this
data to third parties in any form. Licence number AC0000807498



BATH AND NORTH EAST SOMERSET COUNCIL
(VARIOUS ROADS) (WEIGHT RESTRICTIONS)
(CONSOLIDATION) ORDER 2025

Map 194 of 220 Made 09/10/25

ADDED

Prohibition of goods vehicles

7.5 t except loading

Scale: 1:1250 0 20 40 60m

NW 364006.812, 156411.453 SE 364439.996, 156027.957

© Crown copyright and database rights 2025 Ordnance Survey.
You are not permitted to copy, sub-license, distribute or sell any of this
data to third parties in any form. Licence number AC0000807498



BATH AND NORTH EAST SOMERSET COUNCIL
(VARIOUS ROADS) (WEIGHT RESTRICTIONS)
(CONSOLIDATION) ORDER 2025

Map 195 of 220 Made 09/10/25

ADDED

Prohibition of goods vehicles

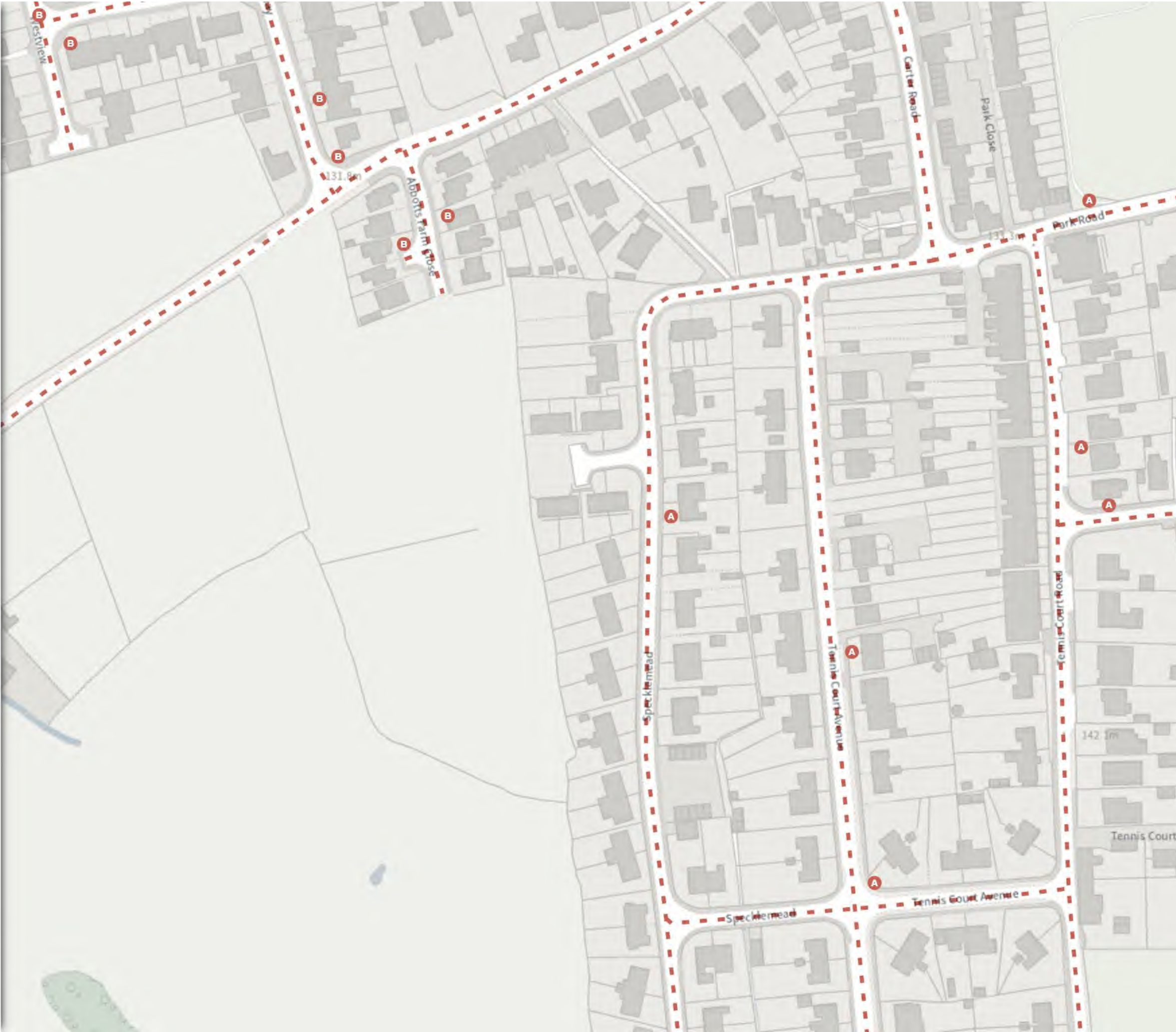
A 7.5 T except loading

B 7.5 t except loading

Scale: 1:1250 0 20 40 60m

NW 364438.909, 156408.423 SE 364872.125, 156024.963

© Crown copyright and database rights 2025 Ordnance Survey.
You are not permitted to copy, sub-license, distribute or sell any of this
data to third parties in any form. Licence number AC0000807498



BATH AND NORTH EAST SOMERSET COUNCIL
(VARIOUS ROADS) (WEIGHT RESTRICTIONS)
(CONSOLIDATION) ORDER 2025

Map 196 of 220 Made 09/10/25

ADDED

- Prohibition of goods vehicles
7.5 T except loading

Scale: 1:1250 0 20 40 60m

NW 364871.193, 156405.427 SE 365304.442, 156022.005

© Crown copyright and database rights 2025 Ordnance Survey.
You are not permitted to copy, sub-license, distribute or sell any of this
data to third parties in any form. Licence number AC0000807498



BATH AND NORTH EAST SOMERSET COUNCIL
(VARIOUS ROADS) (WEIGHT RESTRICTIONS)
(CONSOLIDATION) ORDER 2025

Map 197 of 220 Made 09/10/25

ADDED

Prohibition of goods vehicles

7.5 T except loading

Scale: 1:1250 0 20 40 60m

NW 365303.29, 156402.469 SE 365736.571, 156019.084

© Crown copyright and database rights 2025 Ordnance Survey.
You are not permitted to copy, sub-license, distribute or sell any of this
data to third parties in any form. Licence number AC0000807498



BATH AND NORTH EAST SOMERSET COUNCIL
(VARIOUS ROADS) (WEIGHT RESTRICTIONS)
(CONSOLIDATION) ORDER 2025

Map 198 of 220 Made 09/10/25

ADDED

- Prohibition of goods vehicles
7.5 t except loading



Bath & North East
Somerset Council

Improving People's Lives

BATH AND NORTH EAST SOMERSET COUNCIL
(VARIOUS ROADS) (WEIGHT RESTRICTIONS)
(CONSOLIDATION) ORDER 2025

Map 199 of 220 Made 09/10/25

ADDED

Prohibition of goods vehicles

7.5 t except loading

Scale: 1:1250 0 20 40 60m

NW 364089.237, 156034.704 SE 364522.46, 155651.188

© Crown copyright and database rights 2025 Ordnance Survey.
You are not permitted to copy, sub-license, distribute or sell any of this
data to third parties in any form. Licence number AC0000807498



BATH AND NORTH EAST SOMERSET COUNCIL
(VARIOUS ROADS) (WEIGHT RESTRICTIONS)
(CONSOLIDATION) ORDER 2025

Map 200 of 220 Made 09/10/25

ADDED

Prohibition of goods vehicles

7.5 T except loading

Scale: 1:1250 0 20 40 60m

NW 364521.366, 156031.68 SE 364954.621, 155648.201

© Crown copyright and database rights 2025 Ordnance Survey.
You are not permitted to copy, sub-license, distribute or sell any of this
data to third parties in any form. Licence number AC0000807498



BATH AND NORTH EAST SOMERSET COUNCIL
(VARIOUS ROADS) (WEIGHT RESTRICTIONS)
(CONSOLIDATION) ORDER 2025

Map 201 of 220 Made 09/10/25

ADDED

Prohibition of goods vehicles

7.5 T except loading

Scale: 1:1250 0 20 40 60m

NW 364953.682, 156028.692 SE 365386.969, 155645.249

© Crown copyright and database rights 2025 Ordnance Survey.
You are not permitted to copy, sub-license, distribute or sell any of this
data to third parties in any form. Licence number AC0000807498



BATH AND NORTH EAST SOMERSET COUNCIL
(VARIOUS ROADS) (WEIGHT RESTRICTIONS)
(CONSOLIDATION) ORDER 2025

Map 202 of 220 Made 09/10/25

ADDED

- Prohibition of goods vehicles
7.5 T except loading

Scale: 1:1250 0 20 40 60m

NW 365385.811, 156025.741 SE 365819.13, 155642.335

© Crown copyright and database rights 2025 Ordnance Survey.
You are not permitted to copy, sub-license, distribute or sell any of this
data to third parties in any form. Licence number AC0000807498



BATH AND NORTH EAST SOMERSET COUNCIL
(VARIOUS ROADS) (WEIGHT RESTRICTIONS)
(CONSOLIDATION) ORDER 2025

Map 203 of 220 Made 09/10/25

ADDED

Prohibition of goods vehicles

7.5 t except loading

Scale: 1:1250 0 20 40 60m

NW 363636.852, 155661.899 SE 364070.073, 155278.316

© Crown copyright and database rights 2025 Ordnance Survey.
You are not permitted to copy, sub-license, distribute or sell any of this
data to third parties in any form. Licence number AC0000807498



Map 204 of 220 Made 09/10/25

ADDED

- ■ Prohibition of goods vehicles

7.5 T except loading



NW 364501.36, 155655.811 SE 364934.646, 155272.302

© Crown copyright and database rights 2025 Ordnance Survey.
You are not permitted to copy, sub-license, distribute or sell any of this
data to third parties in any form. Licence number AC0000807498

Bath & North East
Somerset Council

Improving People's Lives

BATH AND NORTH EAST SOMERSET COUNCIL
(VARIOUS ROADS) (WEIGHT RESTRICTIONS)
(CONSOLIDATION) ORDER 2025

Map 205 of 220 Made 09/10/25

ADDED

Prohibition of goods vehicles

7.5 T except loading

Scale: 1:1250 0 20 40 60m

NW 365365.868, 155649.869 SE 365799.218, 155266.433

© Crown copyright and database rights 2025 Ordnance Survey.
You are not permitted to copy, sub-license, distribute or sell any of this
data to third parties in any form. Licence number AC0000807498



BATH AND NORTH EAST SOMERSET COUNCIL
(VARIOUS ROADS) (WEIGHT RESTRICTIONS)
(CONSOLIDATION) ORDER 2025

Map 206 of 220 Made 09/10/25

ADDED

Prohibition of goods vehicles

7.5 T except loading



BATH AND NORTH EAST SOMERSET COUNCIL
(VARIOUS ROADS) (WEIGHT RESTRICTIONS)
(CONSOLIDATION) ORDER 2025

Map 207 of 220 Made 09/10/25

ADDED

■ ■ Prohibition of goods vehicles

3t

Scale: 1:1250 0 20 40 60m

NW 370295.644, 157036.668 SE 370729.241, 156653.755

© Crown copyright and database rights 2025 Ordnance Survey.
You are not permitted to copy, sub-license, distribute or sell any of this
data to third parties in any form. Licence number AC0000807498



Bath & North East
Somerset Council

Improving People's Lives

BATH AND NORTH EAST SOMERSET COUNCIL
(VARIOUS ROADS) (WEIGHT RESTRICTIONS)
(CONSOLIDATION) ORDER 2025

Map 208 of 220 Made 09/10/25

ADDED

Prohibition of goods vehicles

3t

Scale: 1:1250 0 20 40 60m

NW 370412.361, 156659.874 SE 370845.999, 156276.944

© Crown copyright and database rights 2025 Ordnance Survey.
You are not permitted to copy, sub-license, distribute or sell any of this
data to third parties in any form. Licence number AC0000807498



BATH AND NORTH EAST SOMERSET COUNCIL
(VARIOUS ROADS) (WEIGHT RESTRICTIONS)
(CONSOLIDATION) ORDER 2025

Map 209 of 220 Made 09/10/25

ADDED

- Prohibition of goods vehicles
3t

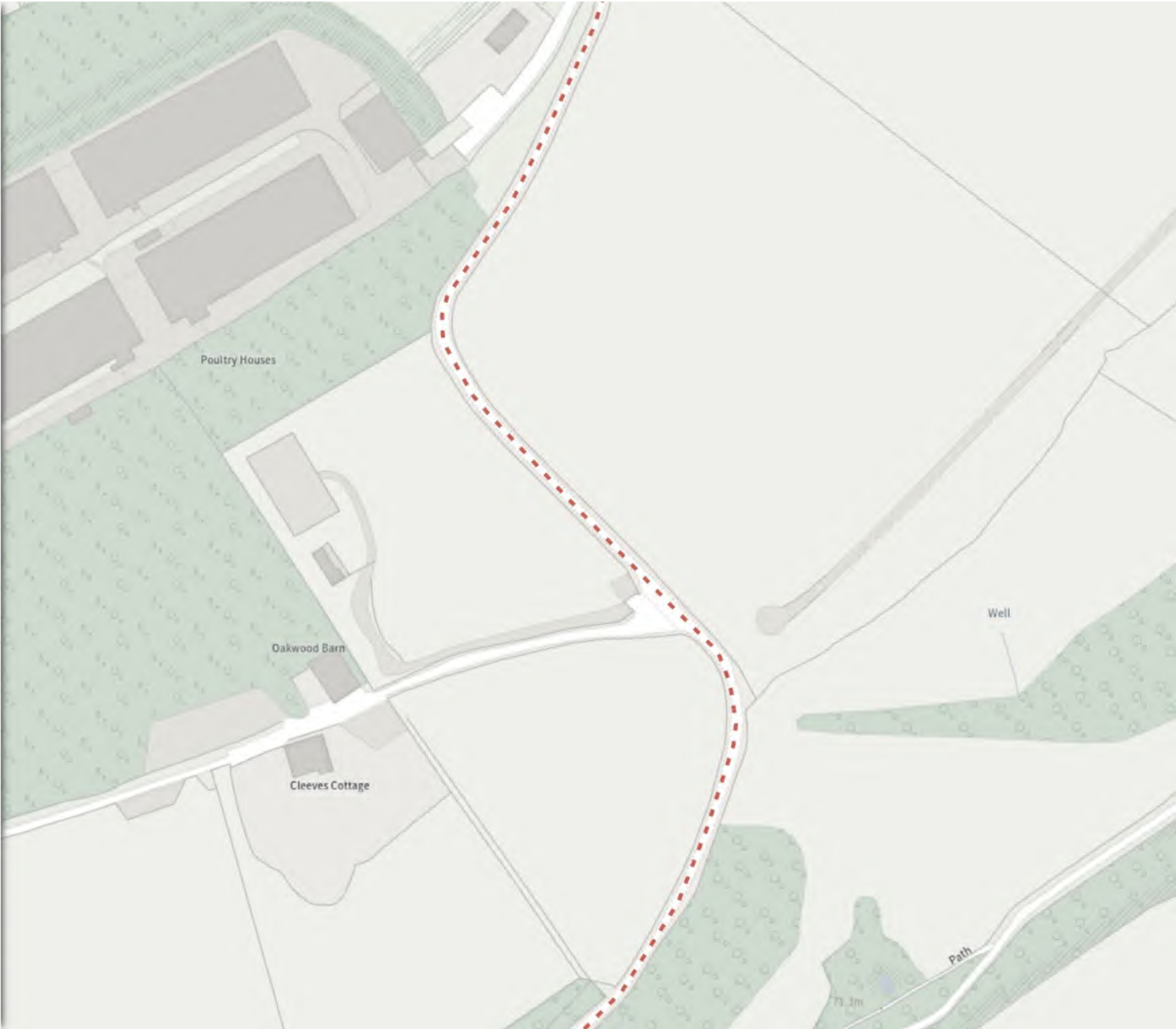


BATH AND NORTH EAST SOMERSET COUNCIL
(VARIOUS ROADS) (WEIGHT RESTRICTIONS)
(CONSOLIDATION) ORDER 2025

Map 210 of 220 Made 09/10/25

ADDED

- Prohibition of goods vehicles
3t

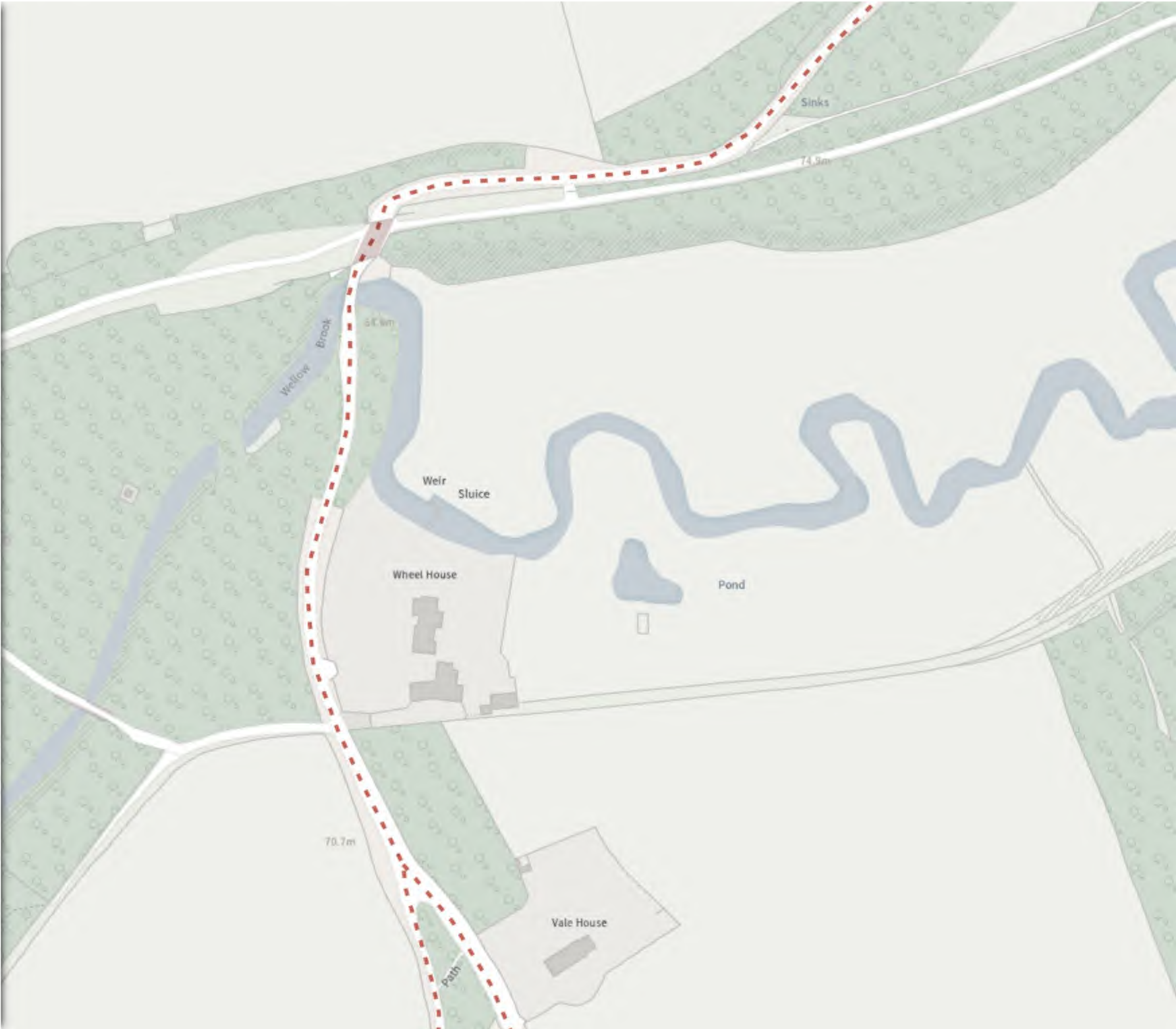


BATH AND NORTH EAST SOMERSET COUNCIL
(VARIOUS ROADS) (WEIGHT RESTRICTIONS)
(CONSOLIDATION) ORDER 2025

Map 211 of 220 Made 09/10/25

ADDED

- Prohibition of goods vehicles
3t



BATH AND NORTH EAST SOMERSET COUNCIL
(VARIOUS ROADS) (WEIGHT RESTRICTIONS)
(CONSOLIDATION) ORDER 2025

Map 212 of 220 Made 09/10/25

ADDED

■ ■ Prohibition of goods vehicles

3t

Scale: 1:1250 0 20 40 60m

NW 369896.06, 155158.349 SE 370329.787, 154775.264

© Crown copyright and database rights 2025 Ordnance Survey.
You are not permitted to copy, sub-license, distribute or sell any of this
data to third parties in any form. Licence number AC0000807498



BATH AND NORTH EAST SOMERSET COUNCIL
(VARIOUS ROADS) (WEIGHT RESTRICTIONS)
(CONSOLIDATION) ORDER 2025

Map 213 of 220 Made 09/10/25

ADDED

- Prohibition of goods vehicles
3t



BATH AND NORTH EAST SOMERSET COUNCIL
(VARIOUS ROADS) (WEIGHT RESTRICTIONS)
(CONSOLIDATION) ORDER 2025

Map 214 of 220 Made 09/10/25

ADDED

- Prohibition of goods vehicles
7.5 T except access



BATH AND NORTH EAST SOMERSET COUNCIL
(VARIOUS ROADS) (WEIGHT RESTRICTIONS)
(CONSOLIDATION) ORDER 2025

Map 215 of 220 Made 09/10/25

ADDED

Prohibition of goods vehicles

- 3 t
- 7.5 t except access

Scale: 1:1250 0 20 40 60m
NW 369897.954, 154782.272 SE 370331.714, 154399.159
© Crown copyright and database rights 2025 Ordnance Survey.
You are not permitted to copy, sub-license, distribute or sell any of this
data to third parties in any form. Licence number AC0000807498



**BATH AND NORTH EAST SOMERSET COUNCIL
(VARIOUS ROADS) (WEIGHT RESTRICTIONS)
(CONSOLIDATION) ORDER 2025**

Map 216 of 220 Made 09/10/25

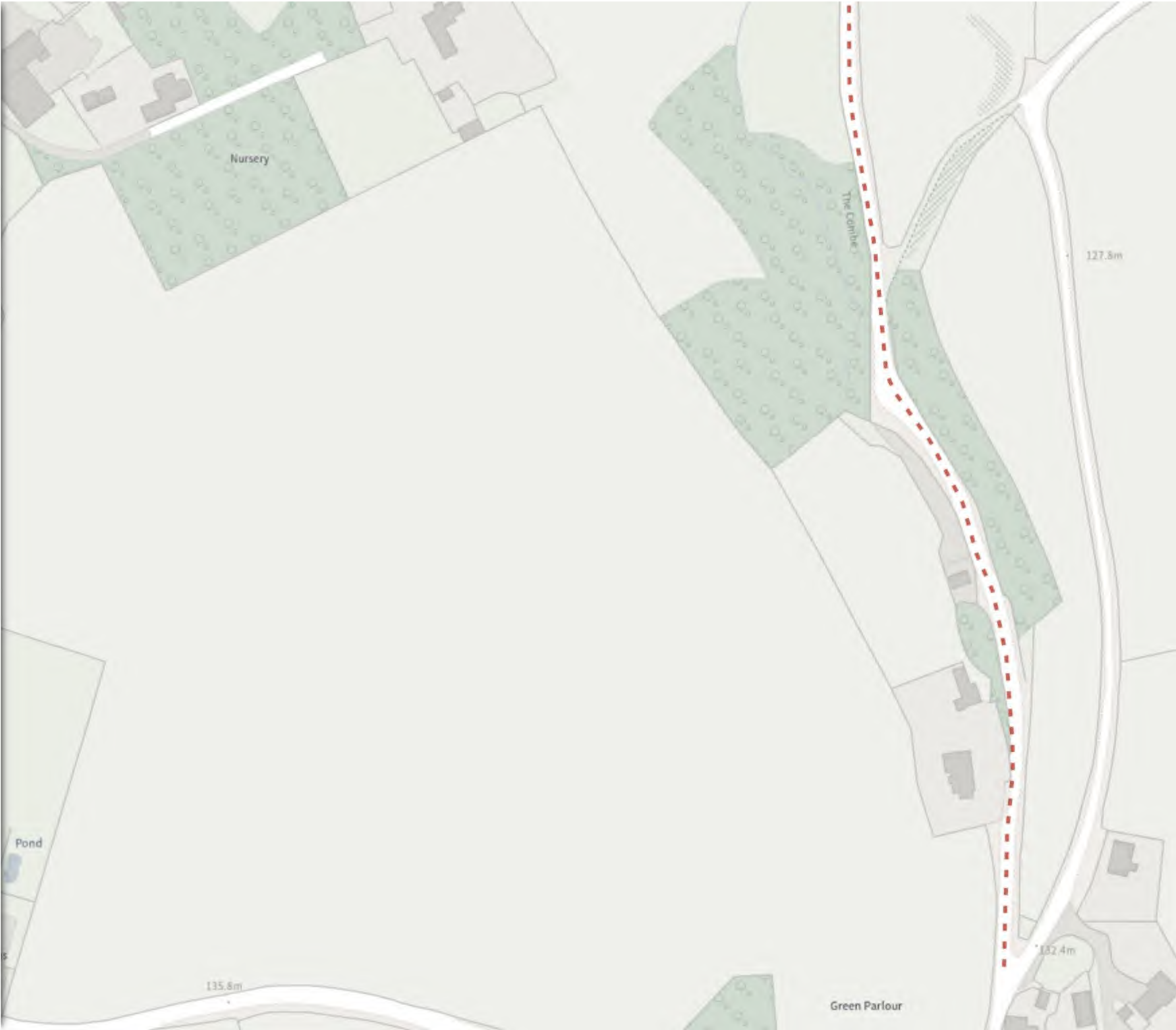
ADDED

- ■ Prohibition of goods vehicles
3t

 Scale: 1:1250 

NW 370330.374, 154779.738 SE 370764.166, 154396.662

© Crown copyright and database rights 2025 Ordnance Survey.
You are not permitted to copy, sub-license, distribute or sell any of this
data to third parties in any form. Licence number AC0000807498



BATH AND NORTH EAST SOMERSET COUNCIL
(VARIOUS ROADS) (WEIGHT RESTRICTIONS)
(CONSOLIDATION) ORDER 2025

Map 217 of 220 Made 09/10/25

ADDED

Prohibition of goods vehicles

- 7.5 t except access
- 7.5 t
- 7.5 T except access

Scale: 1:1250 0 20 40 60m

NW 369720.285, 154407.23 SE 370154.064, 154024.075

© Crown copyright and database rights 2025 Ordnance Survey.
You are not permitted to copy, sub-license, distribute or sell any of this
data to third parties in any form. Licence number AC0000807498



BATH AND NORTH EAST SOMERSET COUNCIL
(VARIOUS ROADS) (WEIGHT RESTRICTIONS)
(CONSOLIDATION) ORDER 2025

Map 218 of 220 Made 09/10/25

ADDED

■ ■ Prohibition of goods vehicles

7.5 T except access



Scale: 1:1250 0 20 40 60m

NW 367847.743, 154949.428 SE 368281.337, 154566.153

© Crown copyright and database rights 2025 Ordnance Survey.
You are not permitted to copy, sub-license, distribute or sell any of this
data to third parties in any form. Licence number AC0000807498

BATH AND NORTH EAST SOMERSET COUNCIL
(VARIOUS ROADS) (WEIGHT RESTRICTIONS)
(CONSOLIDATION) ORDER 2025

Map 219 of 220 Made 09/10/25

ADDED

■ ■ Prohibition of goods vehicles

7.5 T except access



Scale: 1:1250 0 20 40 60m

NW 368279.962, 154946.723 SE 368713.588, 154563.484

© Crown copyright and database rights 2025 Ordnance Survey.
You are not permitted to copy, sub-license, distribute or sell any of this
data to third parties in any form. Licence number AC0000807498

BATH AND NORTH EAST SOMERSET COUNCIL
(VARIOUS ROADS) (WEIGHT RESTRICTIONS)
(CONSOLIDATION) ORDER 2025

Map 220 of 220 Made 09/10/25

ADDED

- Prohibition of goods vehicles
7.5 t

