

**BATH AND NORTH EAST SOMERSET COUNCIL**

**(24-036) (VARIOUS ROADS, NORTH EAST OUTER AREA, BATH) (PROHIBITION OF STOPPING, WAITING, LOADING AND PARKING PLACES) ORDER 2025**

The Bath and North East Somerset Council (“the Council”) in exercise of its powers under sections 1, 2, 4, 32, 35, 45, 46, 49, 51, 53 and 63A of and Part IV of Schedule 9 to the Road Traffic Regulation Act 1984 (“the 1984 Act”) and of all other enabling powers, after consultation with the chief officer of police in accordance with Part III of Schedule 9 to the 1984 Act, makes the following order:-

**Part 1: Implementation and Citation**

1. This order is made on the 1<sup>st</sup> May 2025 and shall come into operation on the 1<sup>st</sup> June 2025 and may be cited as (24-036) (Various Roads, North East Outer Area, Bath) (Prohibition of Stopping, Waiting, Loading and Parking Places) Order 2025.
2. Any reference in this Order to any enactment shall be construed as a reference to that enactment as amended by any subsequent enactment.

**Part 2: Additions, Revocations and Modifications**

1. The Bath and North East Somerset Council (Various Roads, Bath and North East Somerset) (Prohibition of stopping, waiting, loading and parking places) (Consolidation) Order 2024 (as amended) is varied as provided by the following plans attached to schedule 1 in this Order.
2. The plan(s) attached to this Order are hereby attached to (24-036) (Various Roads, North East Outer Area, Bath) (Prohibition of Stopping, Waiting, Loading and Parking Places) Order 2025 and forms part of that Order.

Given under the Common Seal of the Bath and North East Somerset Council the 1<sup>st</sup> day of May 2025.

THE COMMON SEAL of  
BATH AND NORTH EAST  
SOMERSET COUNCIL  
was hereunto affixed in the  
presence of:-



Sealed By: Bath & North East Somerset Council  
Sealed Time: 2025/05/01 | 09:37 BST

*Nicki Scott*

Authorised signatory

**SCHEDULE 1**



## Static Order Guide

## Map page indicator

Shows current map number against total and indicates if the legend is split over multiple pages eg. 2a, 2b, 2c

## Change type

Indicates whether restrictions have been Added, Modified or Removed

## Coloured spots

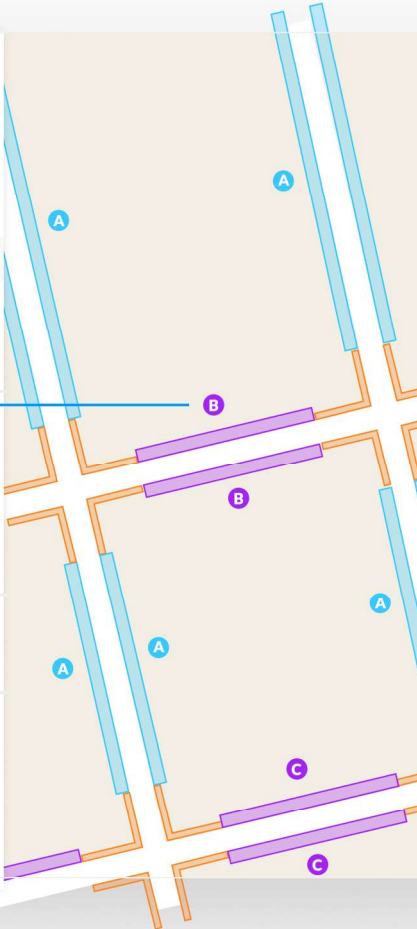
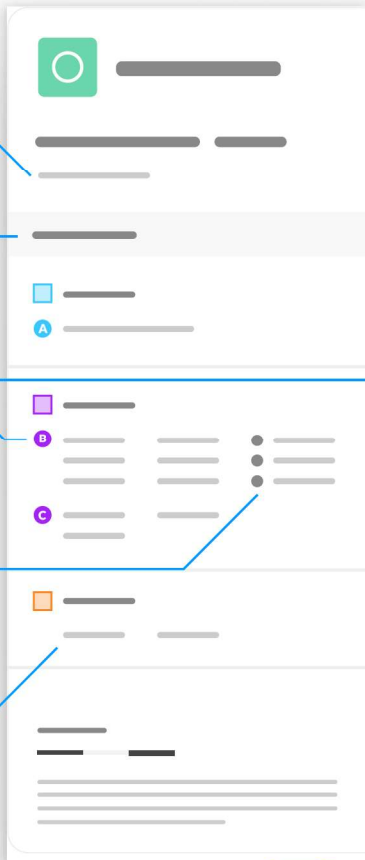
Restrictions with different attributes are marked with a lettered space

## Restriction icons

☒ Min stay
 ☒ Max stay
 ☒ No return
 ☒ Tariff hours  
☒ Up to
 ☒ Fuel surcharge
 ☒ Event day
 ☒ Emissions pricing

### Restriction durations

Where no months or days are specified, restrictions apply all year and all week



(24-036) (Various Roads North East Outer Area Bath)  
(Prohibition of Stopping Waiting Loading and Parking  
Places) Order 202-

Map 1 of 9   Made 01/06/25

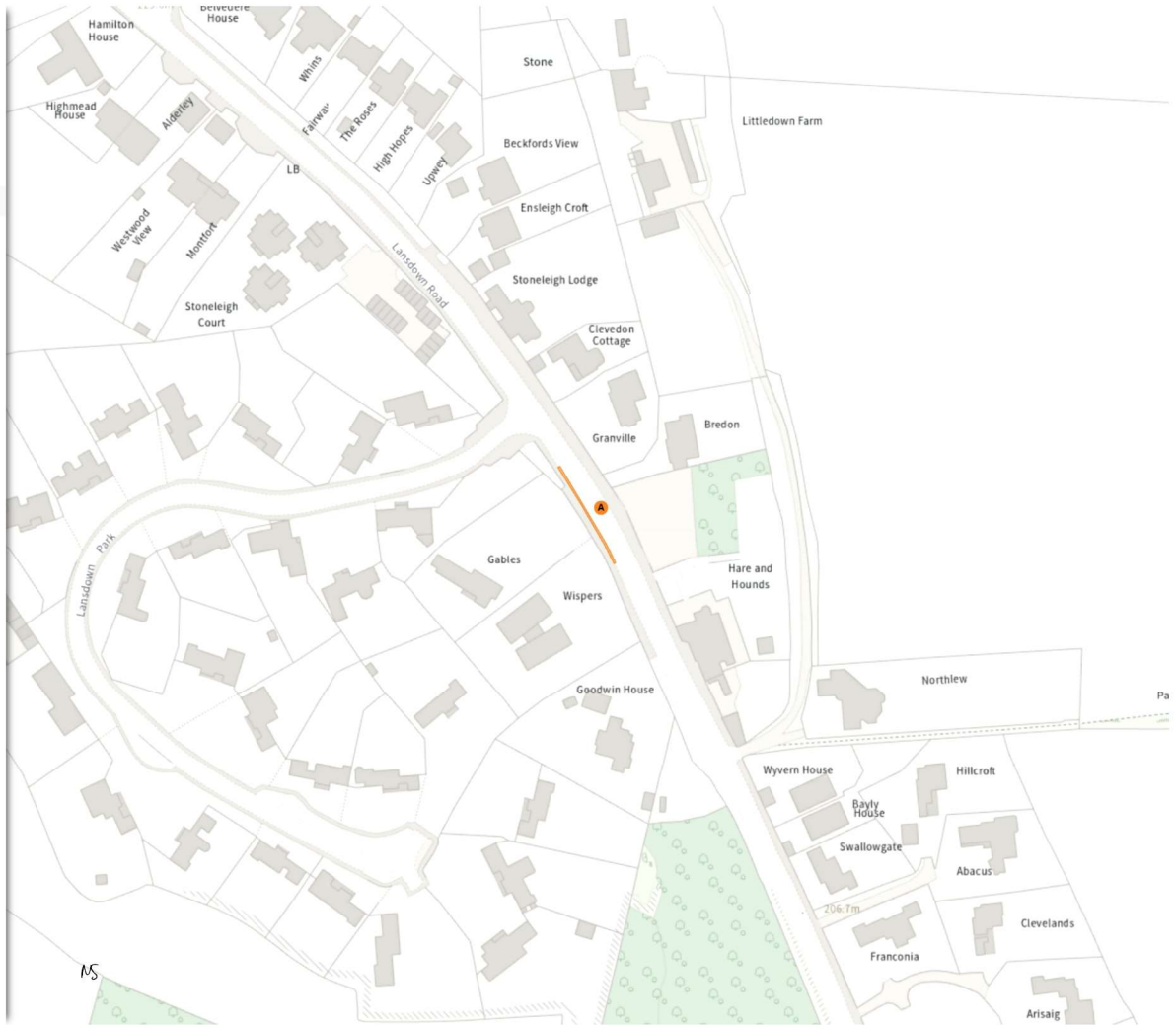
ADDED

- ☐ No waiting at any time
- ☒ At all times



NW 374027.177, 167328.96 SE 374460.169, 166947.125

© Crown copyright and database rights 2025 Ordnance Survey.  
You are not permitted to copy, sub-license, distribute or sell any of this  
data to third parties in any form. Licence number 100056846



(24-036) (Various Roads North East Outer Area Bath)  
(Prohibition of Stopping Waiting Loading and Parking Places) Order 202-

Map 2 of 9 Made: 01/06/25

ADDED

- No waiting at any time
- At all times

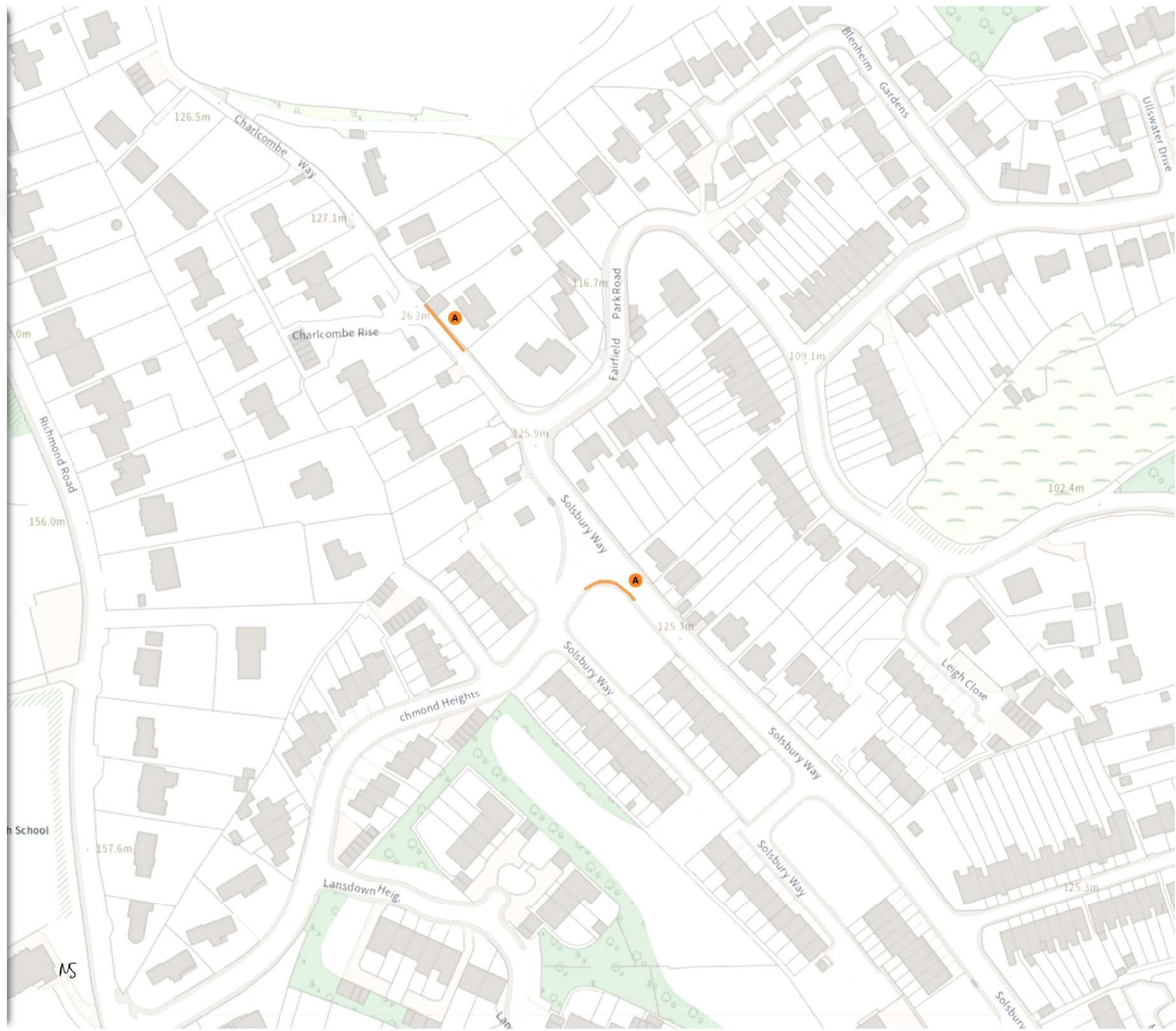
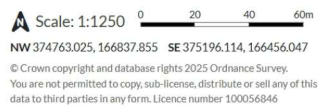
Scale: 1:1250 0 20 40 60m  
NW 377109.716, 167266.668 SE 377542.943, 166885.093  
© Crown copyright and database rights 2025 Ordnance Survey.  
You are not permitted to copy, sub-license, distribute or sell any of this  
data to third parties in any form. Licence number 100056846



Map 3 of 9   Made 01/06/25

☐ No waiting at any time

**A** At all times



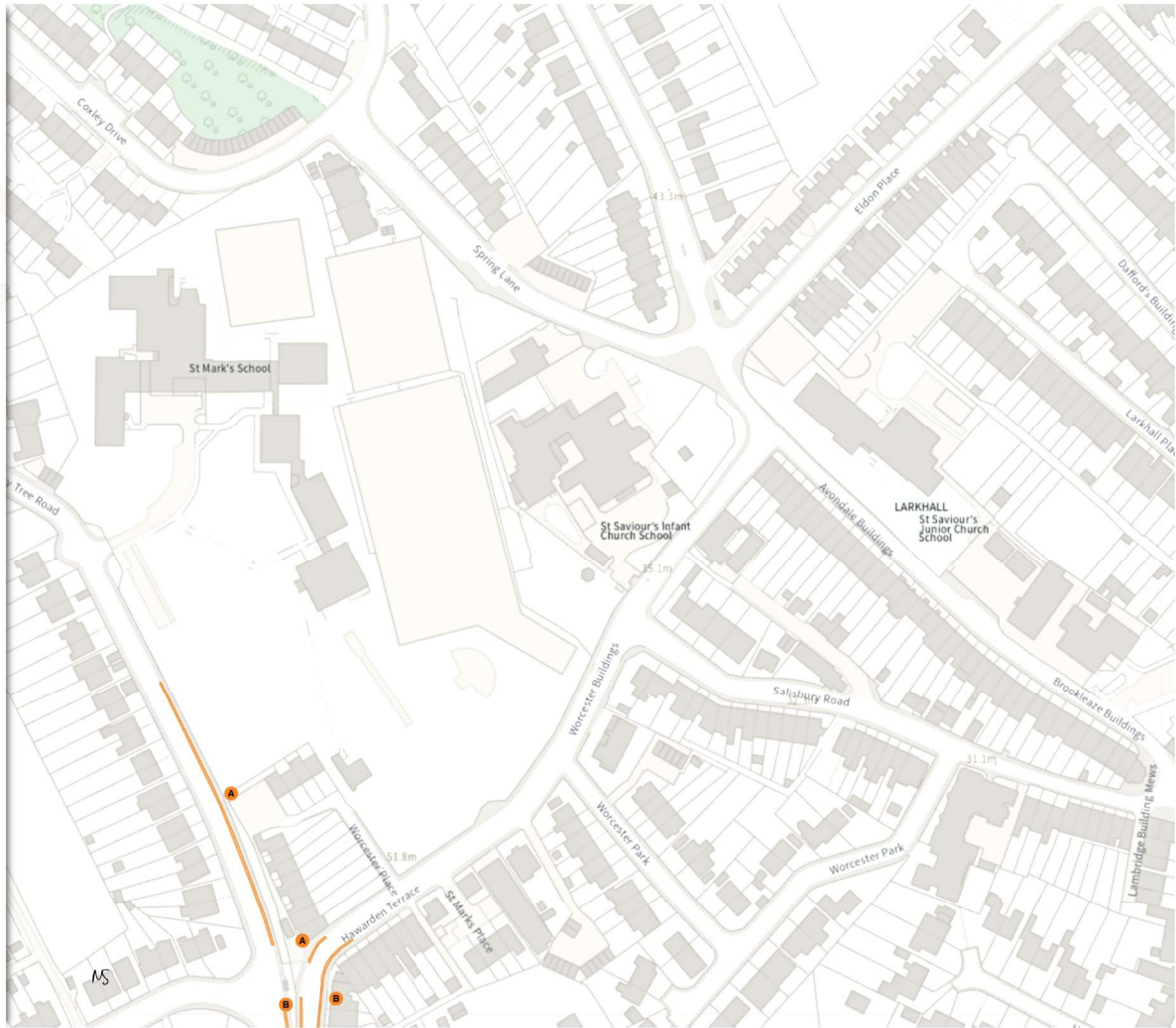
Map 4 of 9   Made 01/06/25

☐ No waiting at any time

**A** At all times

☐ No waiting at any time

**B** At all times



Scale: 1:1250 

NW 375625.636, 166833.64 SE 376058.79, 166451.906

© Crown copyright and database rights 2025 Ordnance Survey.  
We are not permitted to copy, sub-licence, distribute or sell any of this data to third parties in any form. Licence number 100056846

Bath & North East Somerset Council

Improving People's Lives

(24-036) (Various Roads North East Outer Area Bath)

(Prohibition of Stopping Waiting Loading and Parking Places) Order 202-

Map 5 of 9

Made: 01/06/25

ADDED

No waiting at any time

At all times



Docusign Envelope ID: 64A1618F-E908-42F7-8BDC-8470227DA9F1

Bath & North East  
Somerset Council  
Improving People's Lives

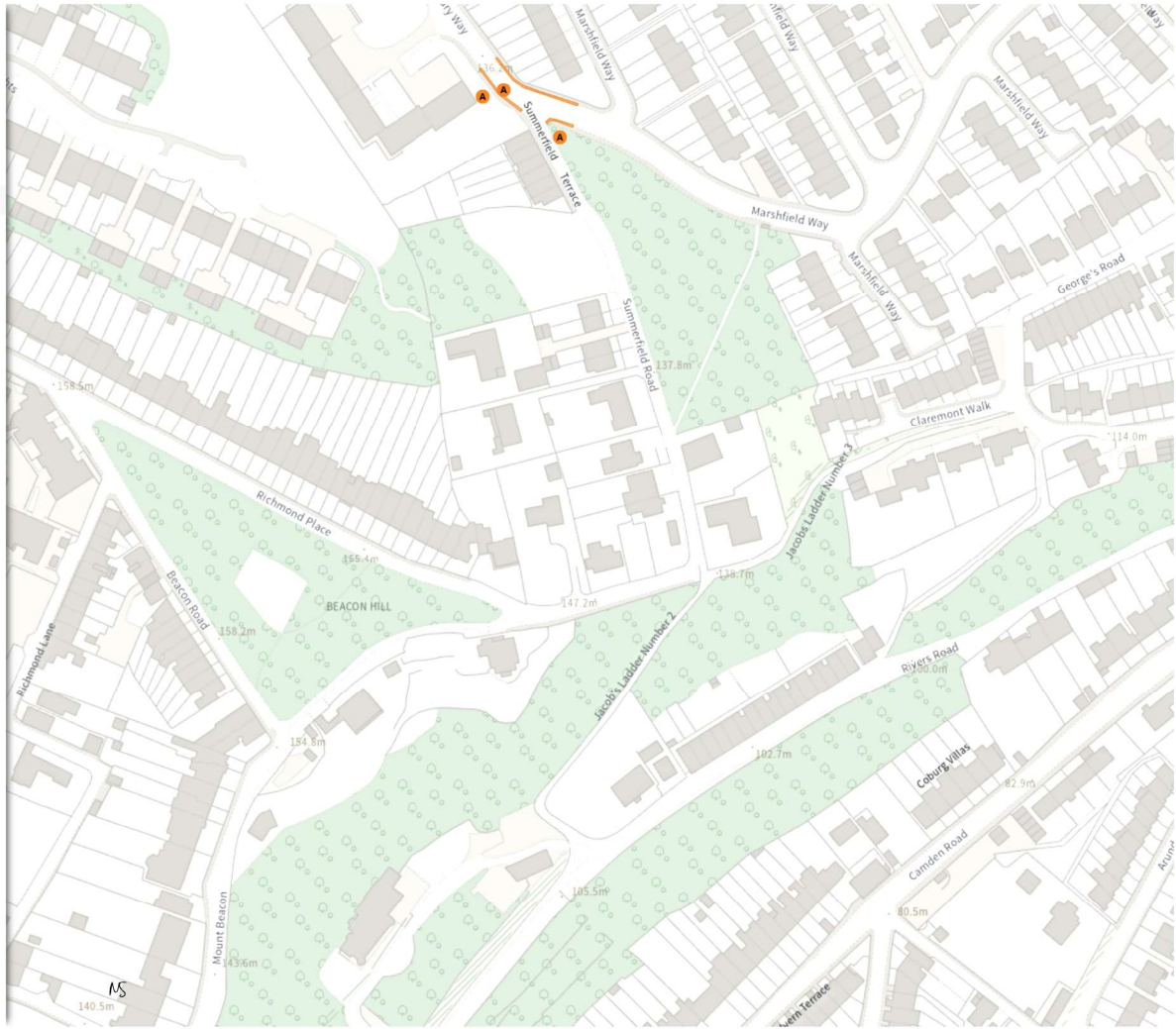
(24-036) (Various Roads North East Outer Area Bath)  
(Prohibition of Stopping Waiting Loading and Parking  
Places) Order 202-

Map 6 of 9 Made: 01/06/25

ADDED

No waiting at any time

At all times



Scale: 1:1250  
NW 374973.884, 166460.488 SE 375407.021, 166078.67  
© Crown copyright and database rights 2025 Ordnance Survey.  
You are not permitted to copy, sub-license, distribute or sell any of this  
data to third parties in any form. Licence number 100056846

(24-036) (Various Roads North East Outer Area Bath)  
(Prohibition of Stopping Waiting Loading and Parking Places) Order 202-

Map 7 of 9 Made: 01/06/25

ADDED

No waiting at any time

At all times

MODIFIED

No waiting at any time

At all times

Shared

Free parking place

08:00-18:00 2h 1h

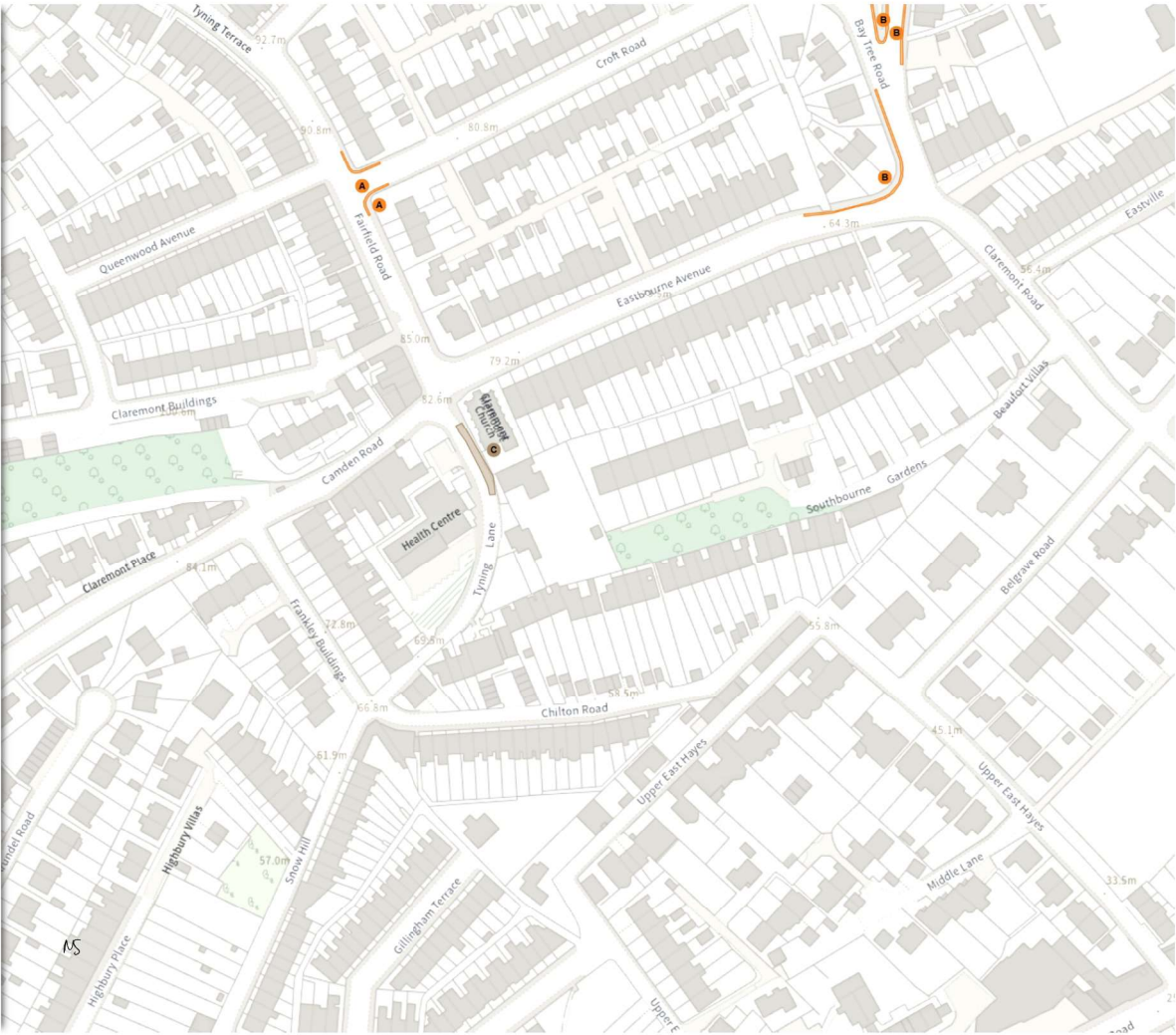
Permit holders parking place (Zone 27)

Mon-Sat 08:00-18:00

Scale: 1:1250 0 20 40 60m

NW 375405.128, 166458.381 SE 375838.298, 166076.6

© Crown copyright and database rights 2025 Ordnance Survey.  
You are not permitted to copy, sub-license, distribute or sell any of this  
data to third parties in any form. Licence number 100056846



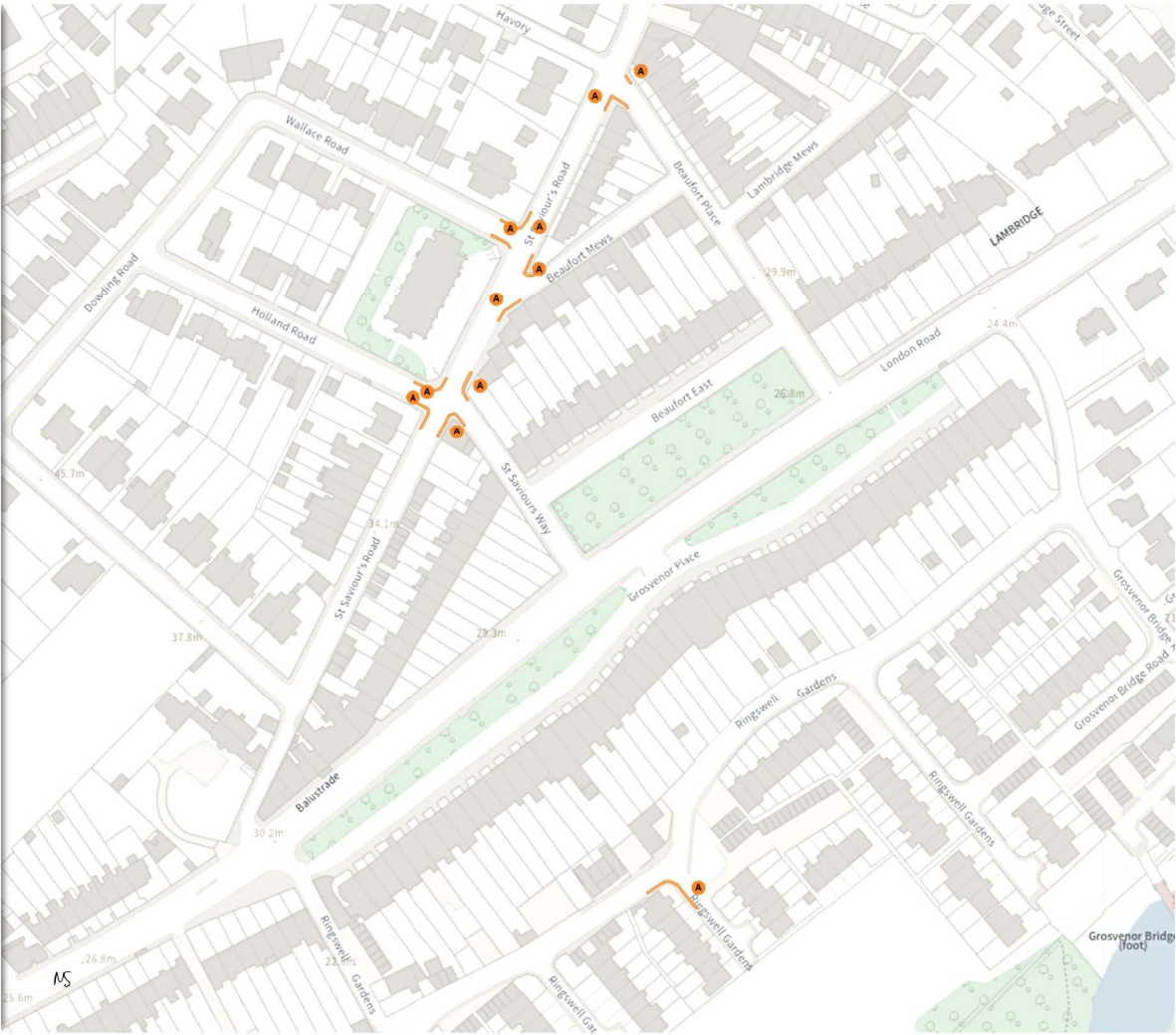
(24-036) (Various Roads North East Outer Area Bath)  
(Prohibition of Stopping Waiting Loading and Parking Places) Order 202-

Map 8 of 9 Made: 01/06/25

ADDED

- No waiting at any time
- At all times

Scale: 1:1250 0 20 40 60m  
NW 375836.559, 166456.309 SE 376269.761, 166074.565  
© Crown copyright and database rights 2025 Ordnance Survey.  
You are not permitted to copy, sub-license, distribute or sell any of this  
data to third parties in any form. Licence number 100056846



(24-036) (Various Roads North East Outer Area Bath)  
(Prohibition of Stopping Waiting Loading and Parking  
Places) Order 202-

Map 9 of 9 Made: 01/06/25

ADDED

- No waiting at any time
- At all times

MODIFIED

- No waiting at any time
- At all times

- Permit holders parking place (Zone 16)
- 08.00-19.00

Scale: 1:1250 0 20 40 60m  
NW 374996.103, 166084.028 SE 375429.274, 165702.184  
© Crown copyright and database rights 2025 Ordnance Survey.  
You are not permitted to copy, sub-license, distribute or sell any of this  
data to third parties in any form. Licence number 100056846

