

Static Order Guide

Map page indicator

Shows current map number against total and indicates if the legend is split over multiple pages eg. 2a, 2b, 2c

Change type

Indicates whether restrictions have been Added, Modified or Removed

Coloured spots

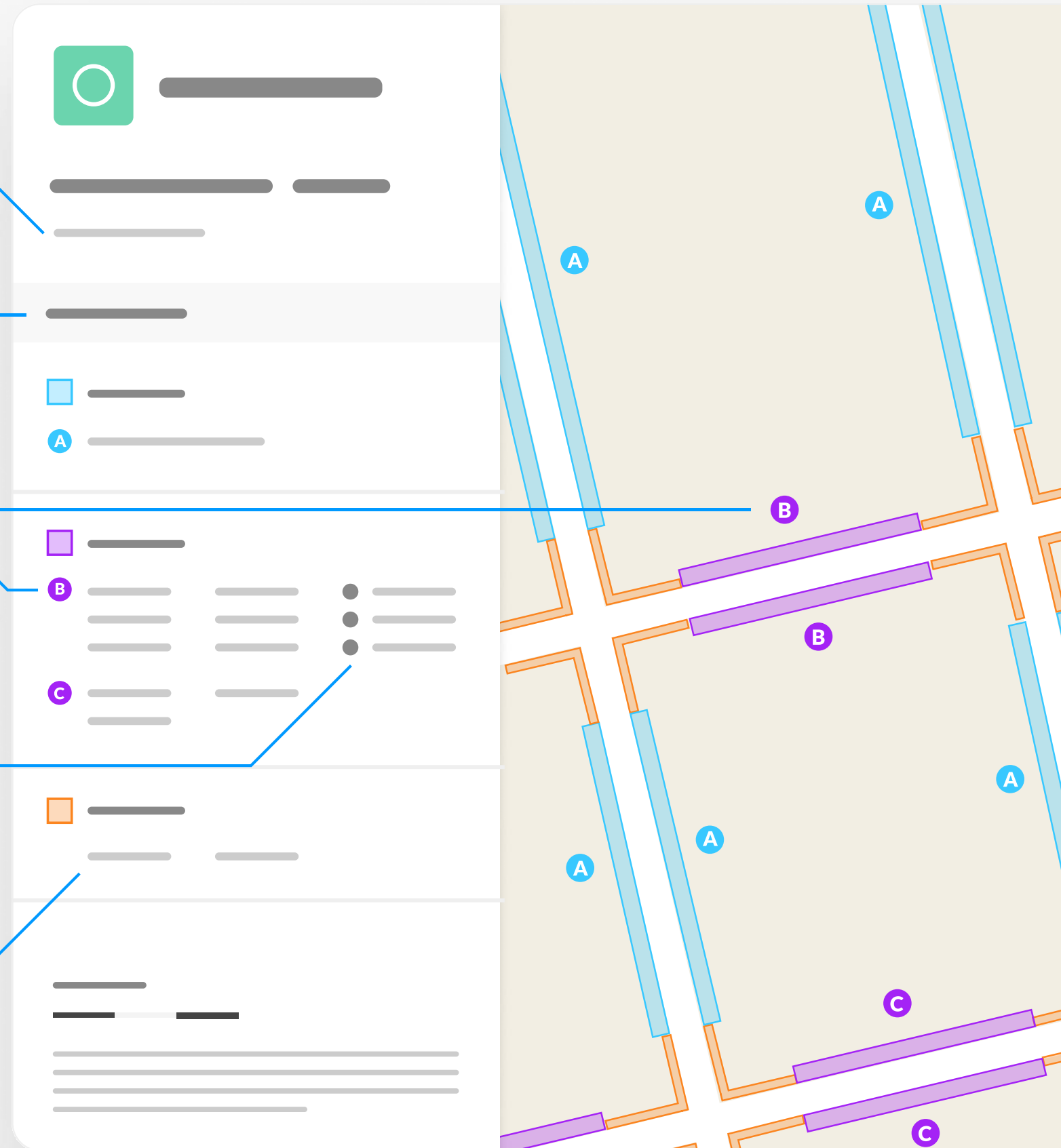
Restrictions with different attributes are marked with a lettered spot

Restriction icons

⊕ Min stay ⊕ Max stay ⊘ No return ⌚ Tariff hours
📅 Up to 🛢 Fuel surcharge Ⓔ Event day ⓘ Emissions pricing

Restriction durations


Where no months or days are specified, restrictions apply all year and all week



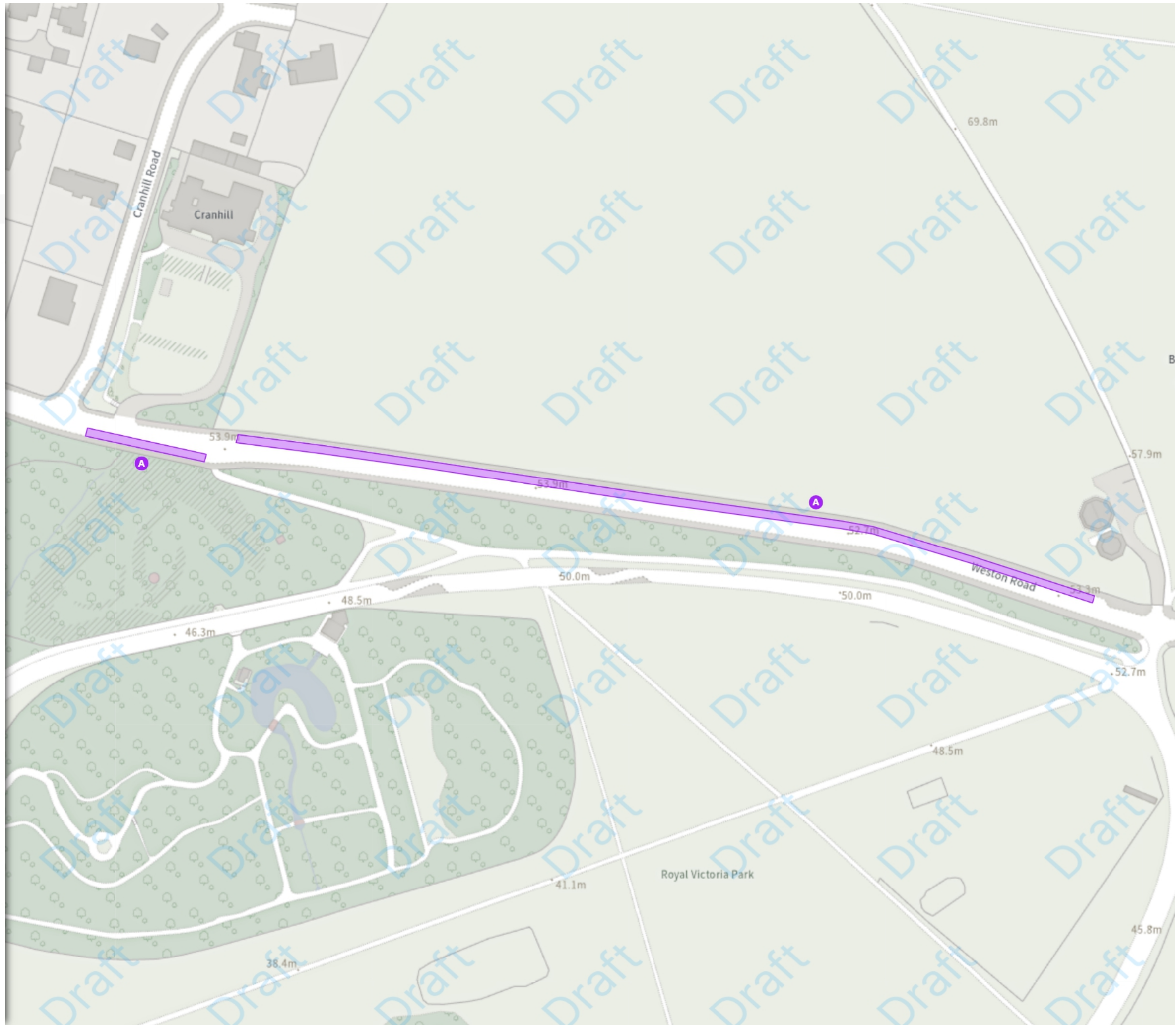
(25-076) (VARIOUS ROADS, BATH AND NORTH EAST
SOMERSET) (PROHIBITION OF STOPPING, WAITING,
LOADING AND PARKING PLACES) (VARIATION NO.5)
ORDER 2026

Map 1 of 2

ADDED

 Paid-for parking place

 08:00-18:00  4h  1h



Scale: 1:1250 

NW 373812.1, 165782.304 SE 374245.209, 165400.337

© Crown copyright and database rights 2026 Ordnance Survey.
You are not permitted to copy, sub-license, distribute or sell any of this
data to third parties in any form. Licence number AC0000807498

(25-076) (VARIOUS ROADS, BATH AND NORTH EAST SOMERSET) (PROHIBITION OF STOPPING, WAITING, LOADING AND PARKING PLACES) (VARIATION NO.5) ORDER 2026

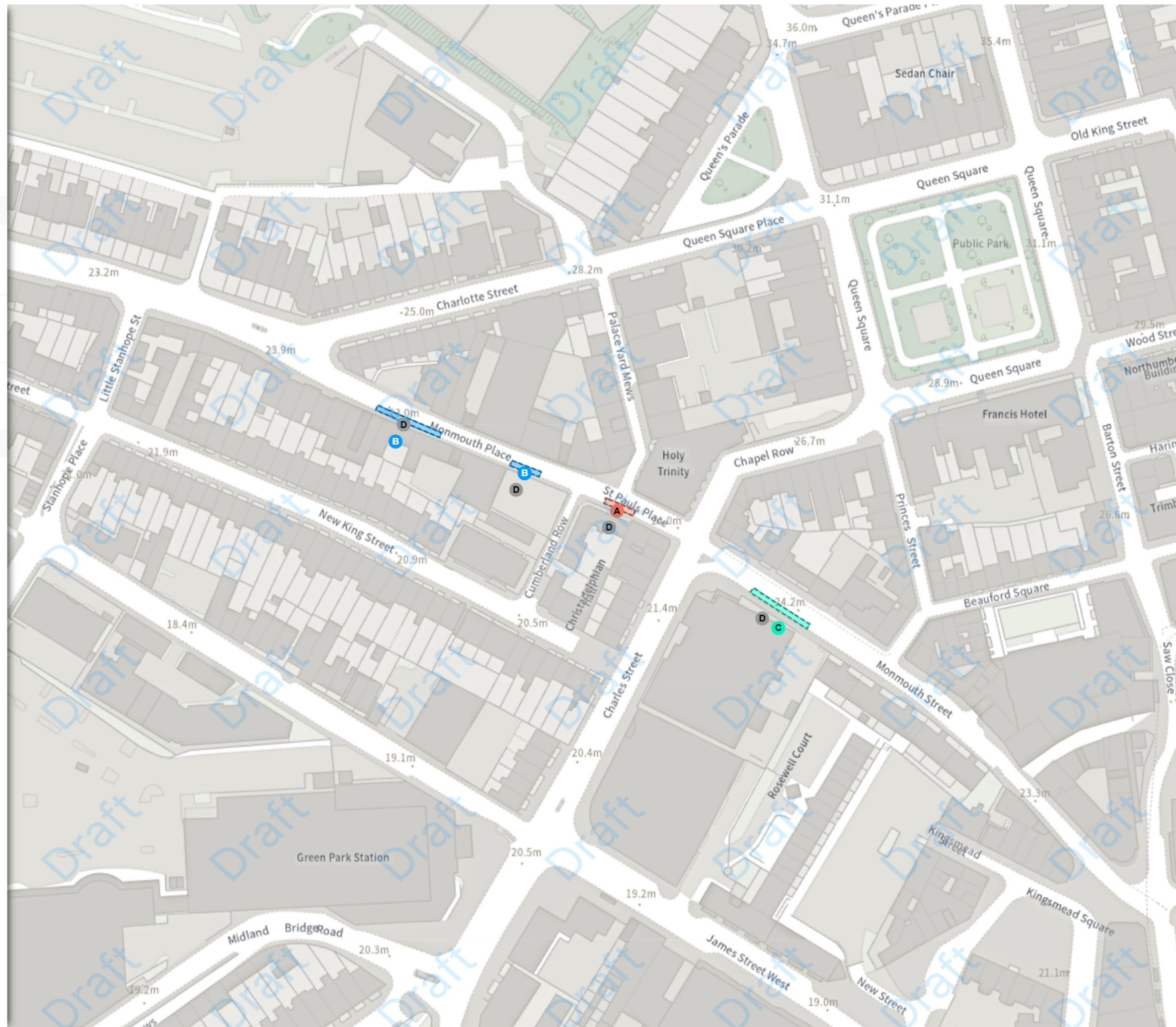
Map 2 of 2

ADDED

- Loading place
- At all times
- Permit holders parking place (Central Zone)
- 08:00-19:00
- Police vehicles stopping area
- At all times

REMOVED

- Shared
- Paid-for parking place (Central Zone)
08:00-19:00 1h 1h
- Resident permit holders parking place (Central Zone)
08:00-19:00



Scale: 1:1250 0 20 40 60m

NW 374442.27, 165095.52 SE 374875.484, 164713.556

© Crown copyright and database rights 2026 Ordnance Survey.
You are not permitted to copy, sub-license, distribute or sell any of this data to third parties in any form. Licence number AC0000807498