

Moving Order Guide

Map page indicator

Shows current map number against total and indicates if the legend is split over multiple pages eg. 2a, 2b, 2c

Change type

Indicates whether restrictions have been Added, Modified or Removed

Coloured spots

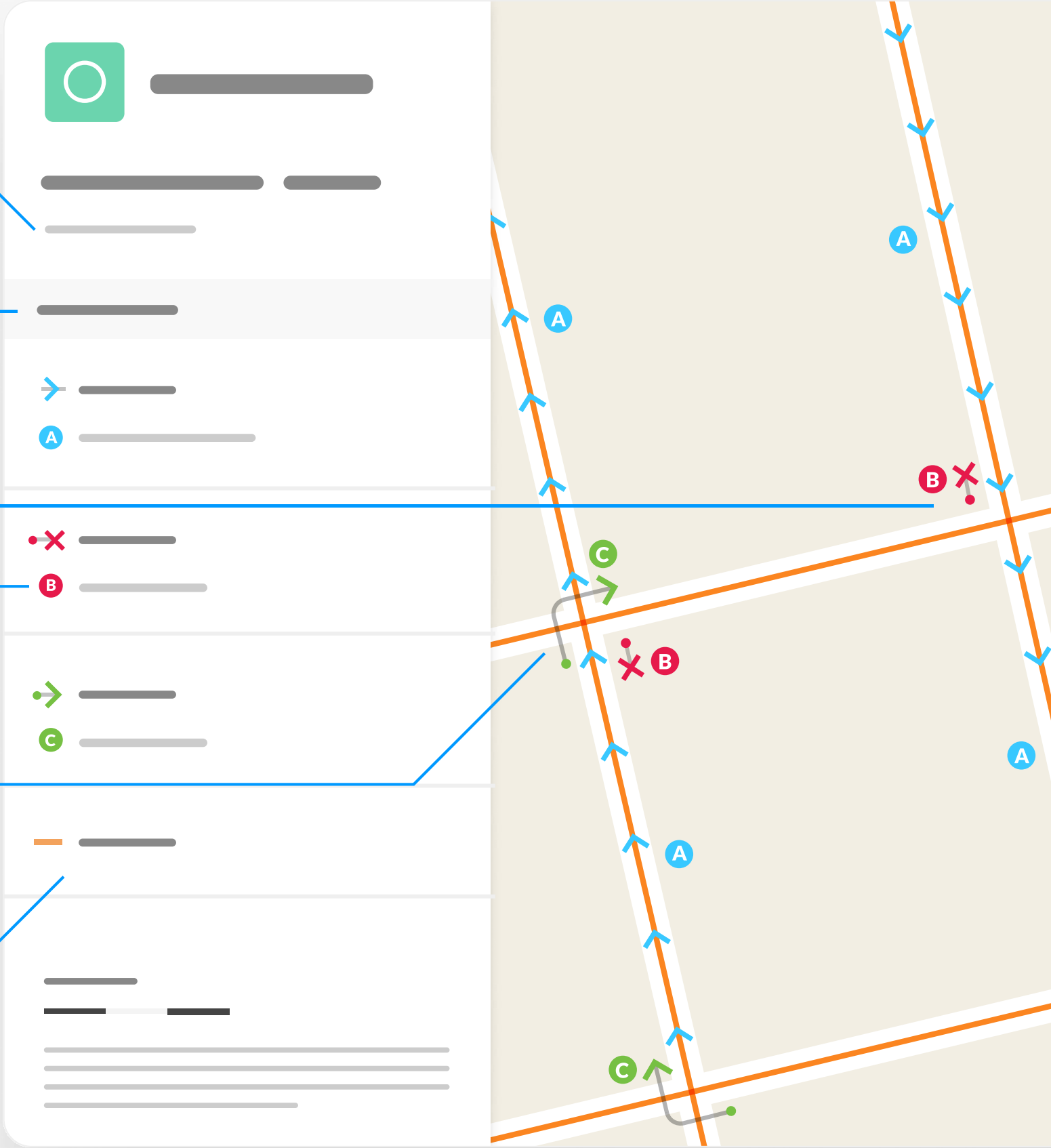
Restrictions with different attributes are marked with a lettered spot

Turn directions

Prohibited and prescribed turns start from the spot and end at the arrow to indicate the direction of travel

Restriction durations








Where no hours are specified the restriction applies at all times








(25-052) (Various Roads, Central Area, Bath) (Cycle Track /
Cycle Lane) (Prohibition of Motor Vehicles) (Prohibition of
Right Turn) (Prescribed Straight Ahead) Order 2026

Map 1a of 2

ADDED

-  Cycle lane
 - Mandatory
-  Prescribed turn
 - Ahead only
-  Prohibited access
 - Motor vehicles prohibited
-  Prohibited turn
 -  No right turn
-  Route
 -  Route for pedal cycles

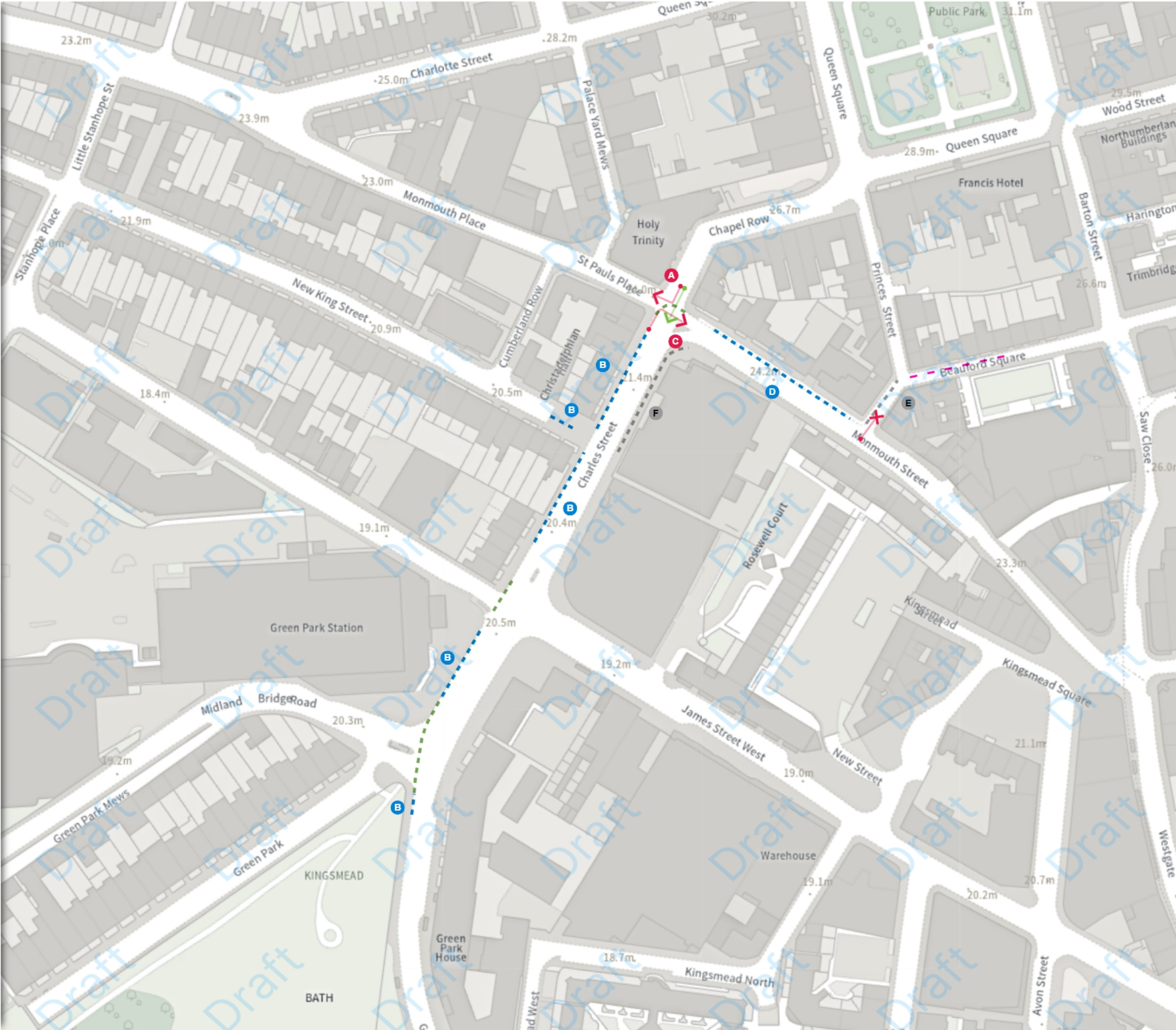
MODIFIED

-  No entry
 - Except pedal cycles
-  Prohibited turn
 -  No right turn except pedal cycles
-  Route
 -  Route for pedal cycles

Scale: 1:1250 0 20 40 60m

NW 374449.682, 165010.588 SE 374882.905, 164628.618

© Crown copyright and database rights 2025 Ordnance Survey.
You are not permitted to copy, sub-license, distribute or sell any of this
data to third parties in any form. Licence number AC0000807498



(25-052) (Various Roads, Central Area, Bath) (Cycle Track /
Cycle Lane) (Prohibition of Motor Vehicles) (Prohibition of
Right Turn) (Prescribed Straight Ahead) Order 2026

Map 1b of 2

REMOVED

— Cycle lane

Ⓔ Mandatory

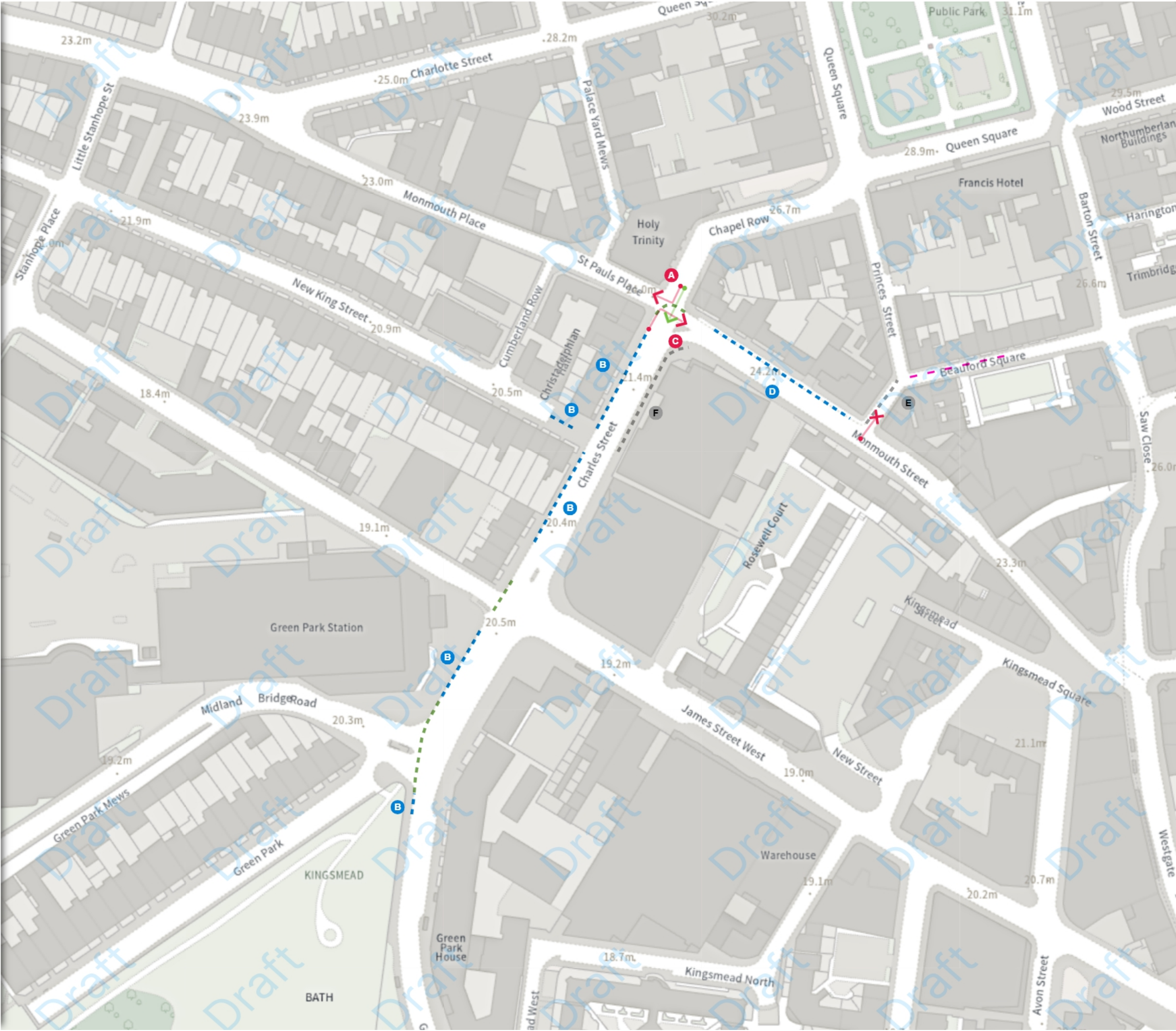
— Route

Ⓕ Route for
pedal cycles

Scale: 1:1250 0 20 40 60m

NW 374449.682, 165010.588 SE 374882.905, 164628.618

© Crown copyright and database rights 2025 Ordnance Survey.
You are not permitted to copy, sub-license, distribute or sell any of this
data to third parties in any form. Licence number AC0000807498



(25-052) (Various Roads, Central Area, Bath) (Cycle Track /
Cycle Lane) (Prohibition of Motor Vehicles) (Prohibition of
Right Turn) (Prescribed Straight Ahead) Order 2026

Map 2 of 2

ADDED

■ Cycle lane

Mandatory

--- Route

Route for
pedal cycles

MODIFIED

● X No entry

Except pedal cycles

REMOVED

■ Cycle lane

Ⓐ Advisory

Scale: 1:1250 0 20 40 60m

NW 374880.863, 165008.437 SE 375314.117, 164626.504

© Crown copyright and database rights 2025 Ordnance Survey.
You are not permitted to copy, sub-license, distribute or sell any of this
data to third parties in any form. Licence number AC0000807498

