

# Static Order Guide

## Map page indicator

Shows current map number against total and indicates if the legend is split over multiple pages eg. 2a, 2b, 2c

## Change type

Indicates whether restrictions have been Added, Modified or Removed

## Coloured spots

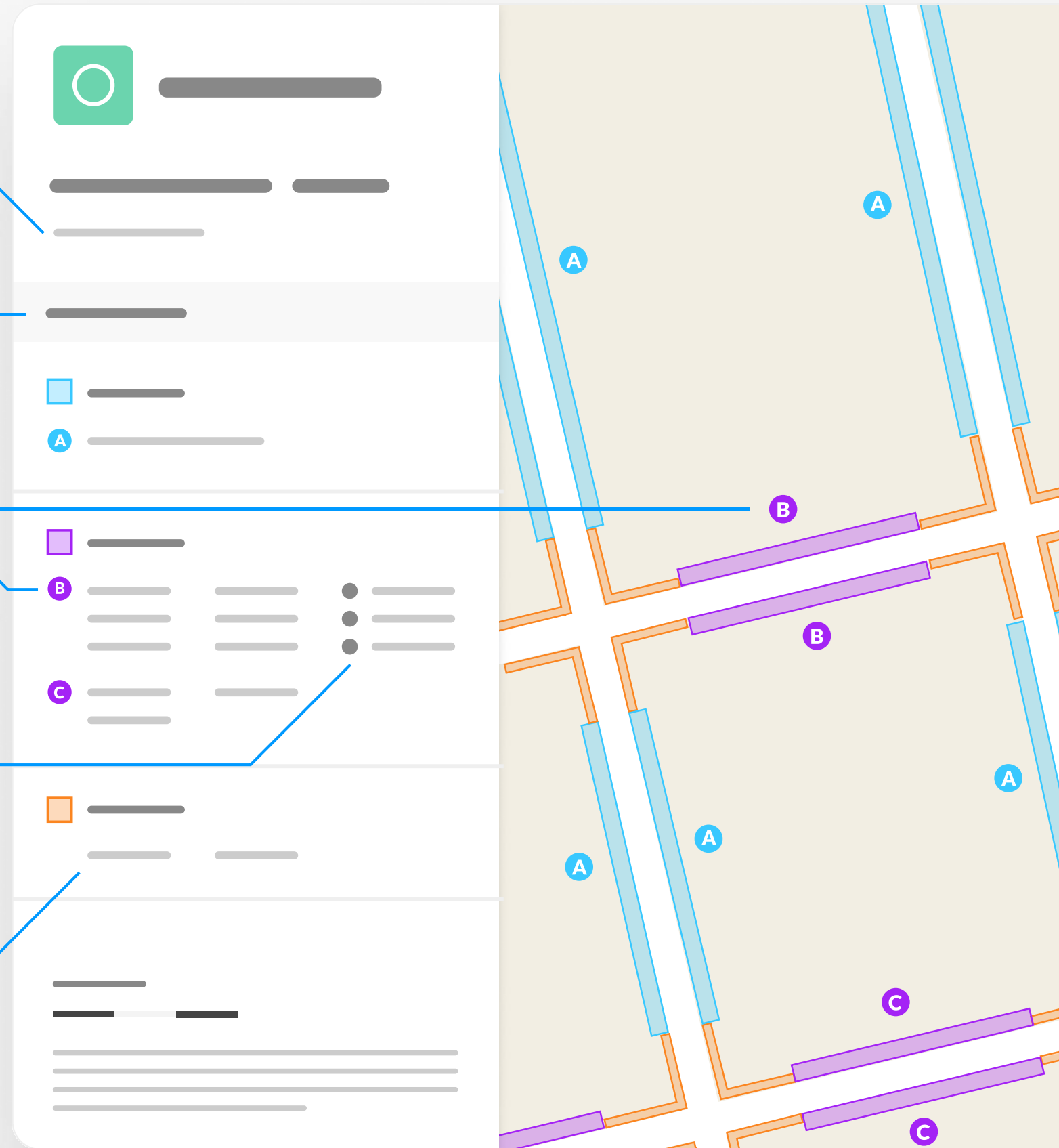
Restrictions with different attributes are marked with a lettered spot

## Restriction icons

⊕ Min stay   ⊕ Max stay   ⊘ No return   ⌚ Tariff hours  
📅 Up to   🛢 Fuel surcharge   Ⓔ Event day   ⓘ Emissions pricing

## Restriction durations



Where no months or days are specified, restrictions apply all year and all week





## 25-048 Bath Hill & Bath Road , NWAAT

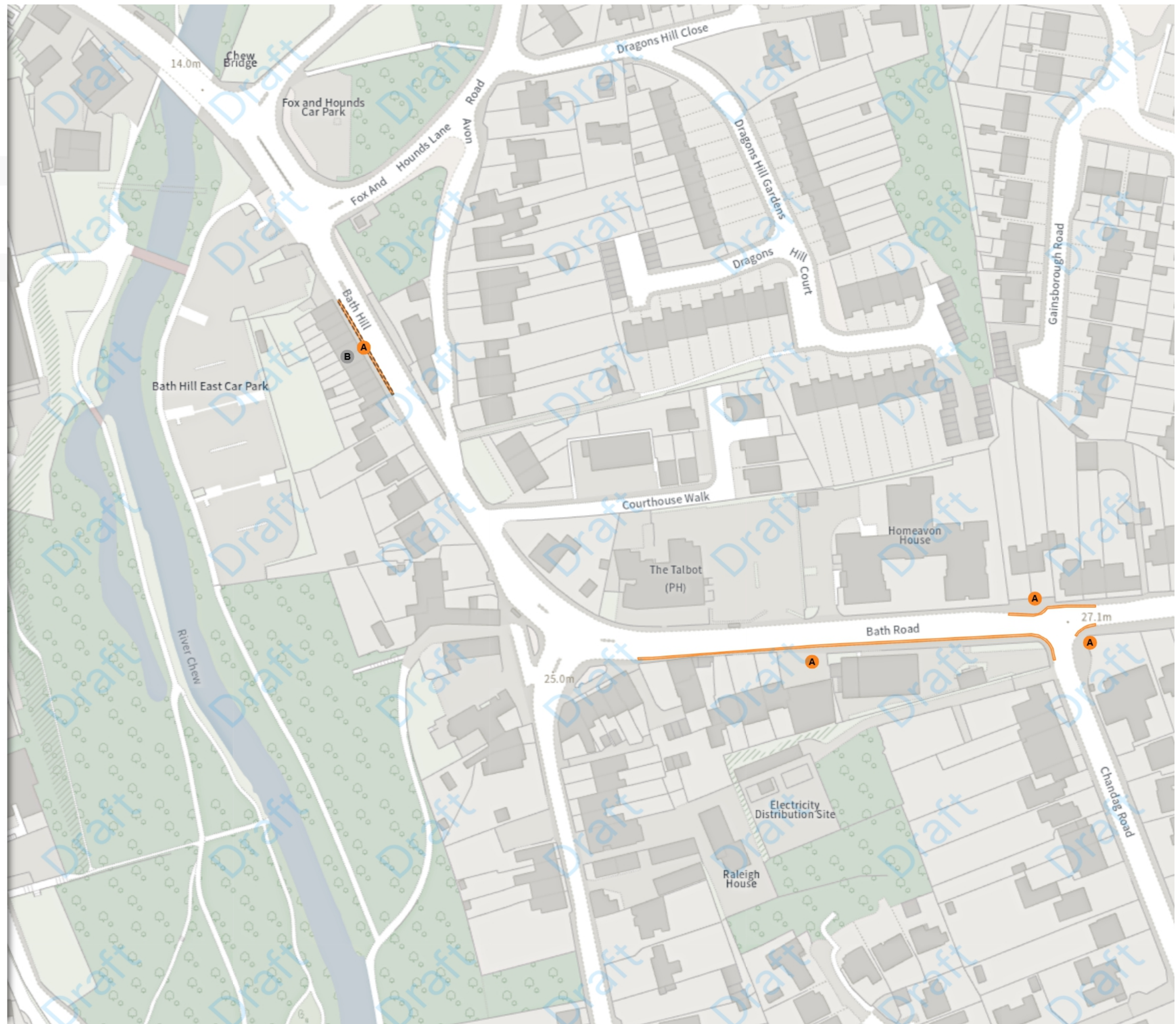
Map 1 of 2

### ADDED

-  No waiting at any time
-  At all times

### REMOVED

-  No waiting
-  Mon-Sat 08:00-18:00



Scale: 1:1250 0 20 40 60m



NW 365569.109, 168485.822 SE 366001.376, 168103.349

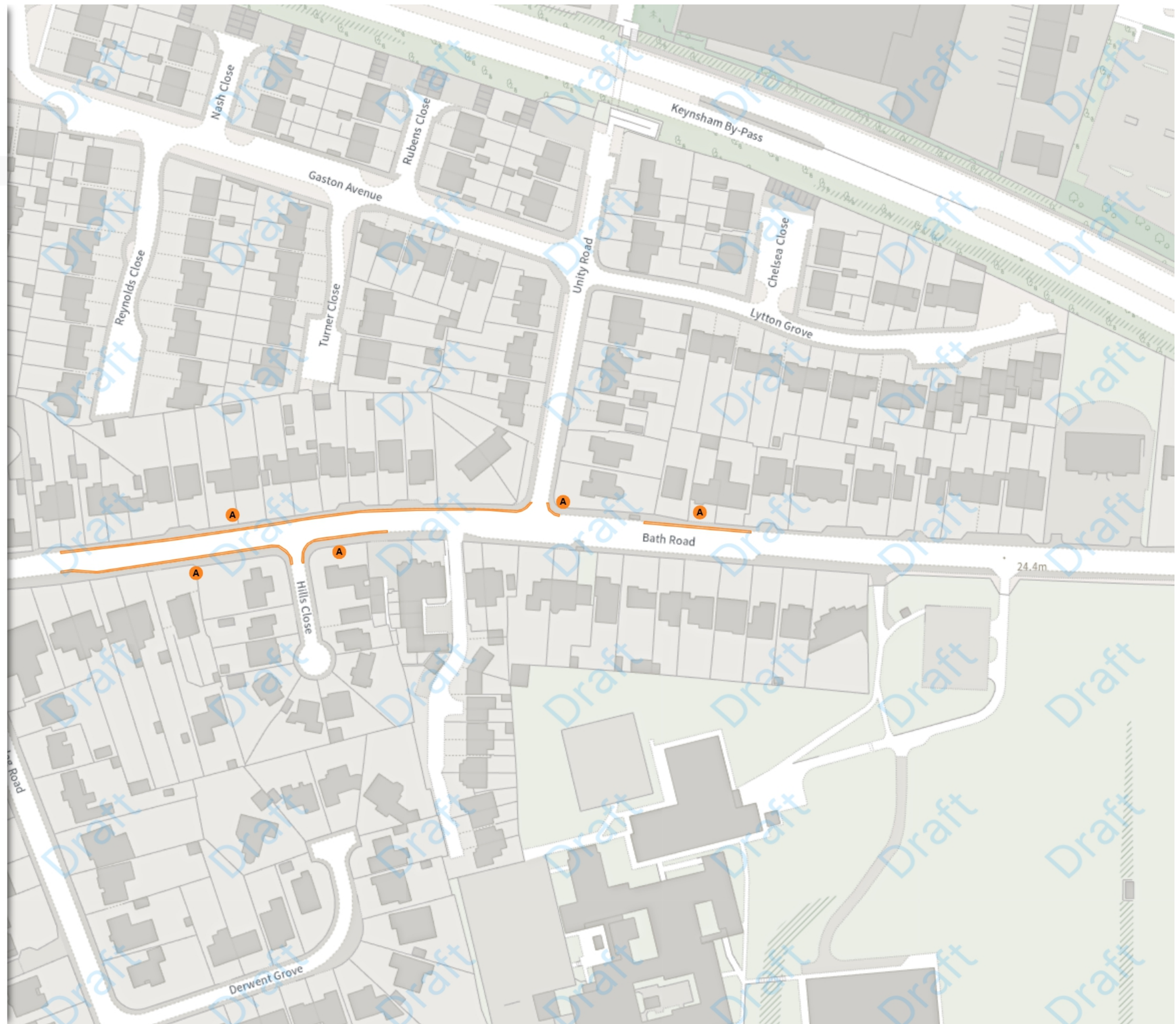
© Crown copyright and database rights 2026 Ordnance Survey.  
You are not permitted to copy, sub-license, distribute or sell any of this data to third parties in any form. Licence number AC0000807498

## 25-048 Bath Hill & Bath Road , NWAAT

Map 2 of 2

### ADDED

-  No waiting at any time
-  At all times



Scale: 1:1250 0 20 40 60m

NW 365982.169, 168466.667 SE 366414.468, 168084.228

© Crown copyright and database rights 2026 Ordnance Survey.  
You are not permitted to copy, sub-license, distribute or sell any of this  
data to third parties in any form. Licence number AC0000807498