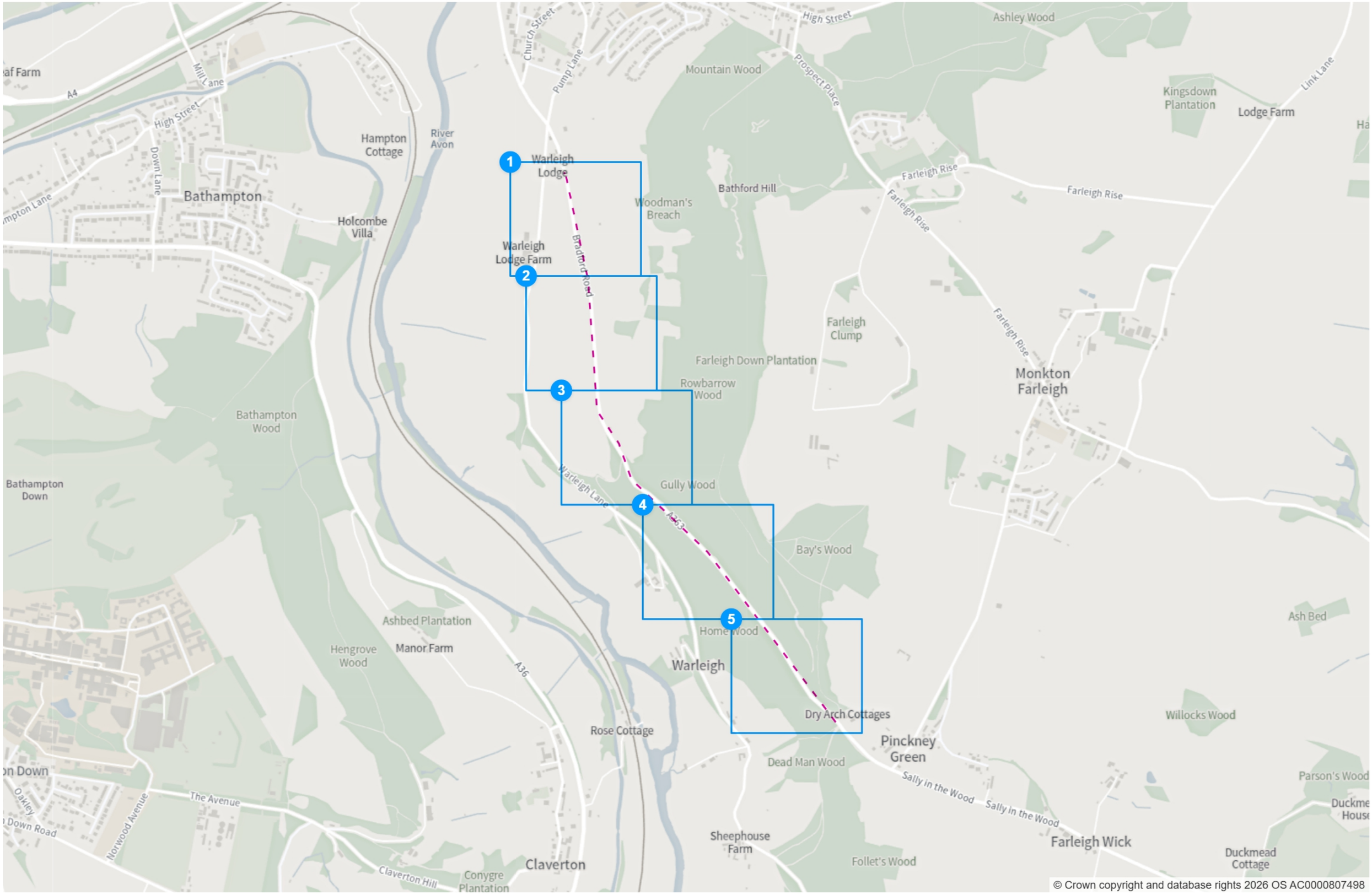

© Crown copyright and database rights 2026 OS AC0000807498

Moving Order Guide

Map page indicator

Shows current map number against total and indicates if the legend is split over multiple pages eg. 2a, 2b, 2c

Change type

Indicates whether restrictions have been Added, Modified or Removed

Coloured spots

Restrictions with different attributes are marked with a lettered spot

Turn directions

Prohibited and prescribed turns start from the spot and end at the arrow to indicate the direction of travel

Restriction durations

Where no hours are specified the restriction applies at all times

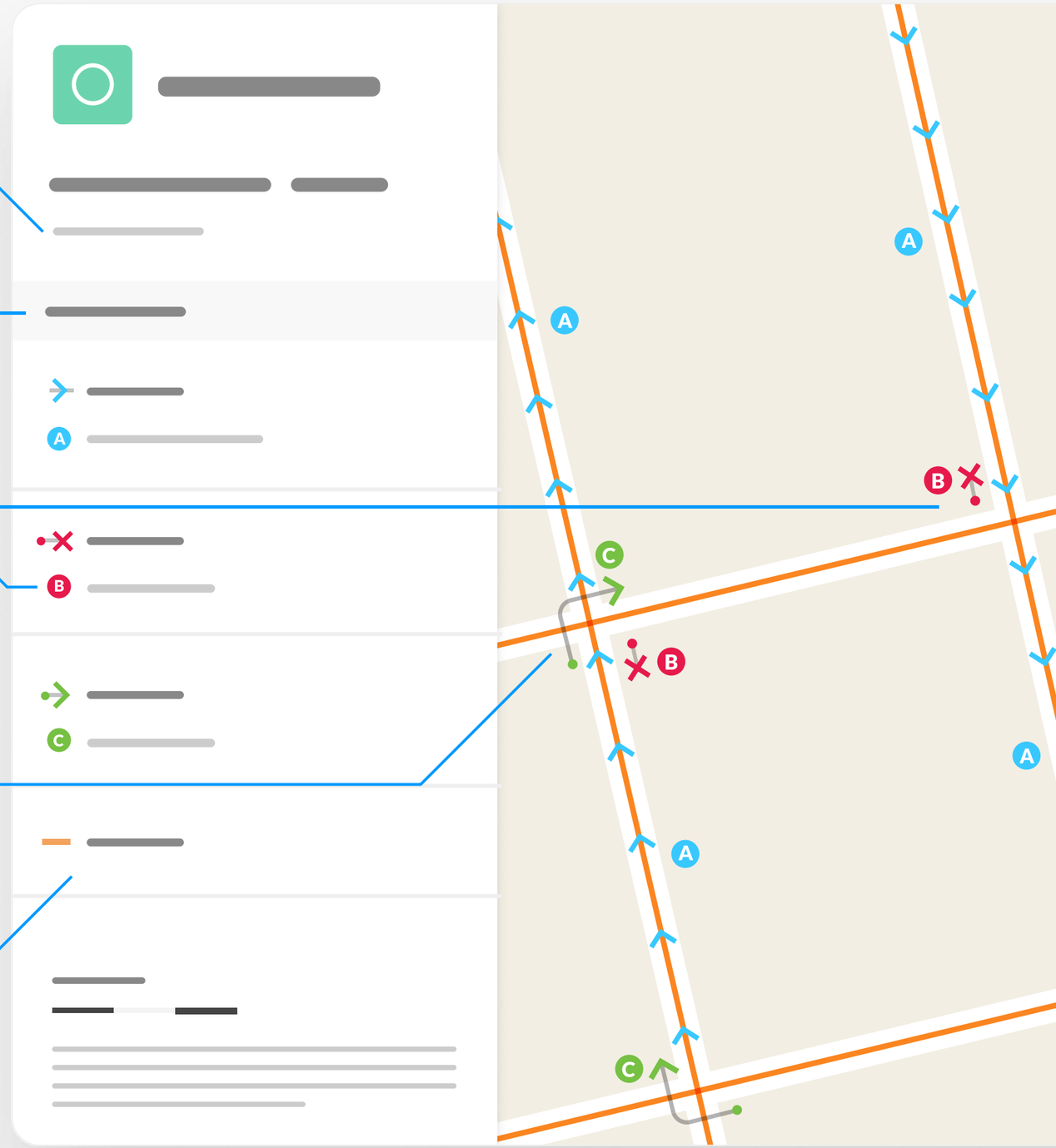

Bath & North East Somerset Council
Improving People's Lives

(25-071) (A363 Bradford Road, Bathford) (Prohibition of Overtaking Restriction) Order 202*

Map 1 of 5 Made 05/03/26

ADDED

Prohibited overtaking

Overtaking prohibited

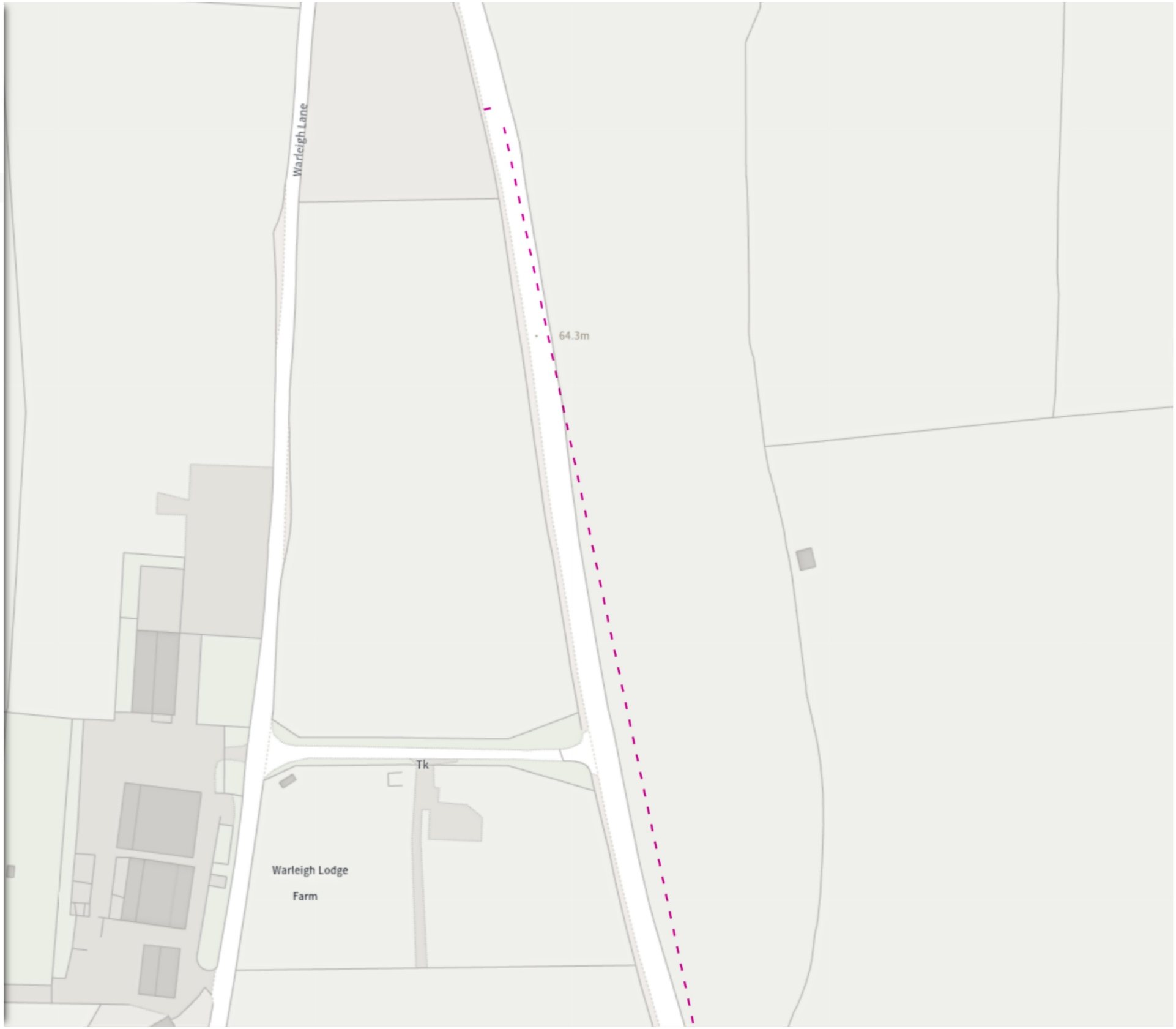

Scale: 1:1250 0 20 40 60m

NW 378707.789, 166205.956 **SE** 379141.226, 165824.438

© Crown copyright and database rights 2026 Ordnance Survey.
You are not permitted to copy, sub-license, distribute or sell any of this data to third parties in any form. Licence number AC0000807498

Bath & North East Somerset Council
Improving People's Lives

(25-071) (A363 Bradford Road, Bathford) (Prohibition of Overtaking Restriction) Order 202*

Map 2 of 5 Made 05/03/26

ADDED

Prohibited overtaking

Overtaking prohibited

Scale: 1:250 0 20 40 60m

NW 378759.026, 165829.374 **SE** 379192.498, 165447.834

© Crown copyright and database rights 2026 Ordnance Survey.
You are not permitted to copy, sub-license, distribute or sell any of this data to third parties in any form. Licence number AC0000807498

Bath & North East Somerset Council
Improving People's Lives

(25-071) (A363 Bradford Road, Bathford) (Prohibition of Overtaking Restriction) Order 202*

Map 3 of 5 Made 05/03/26

ADDED

- - Prohibited overtaking

Overtaking prohibited

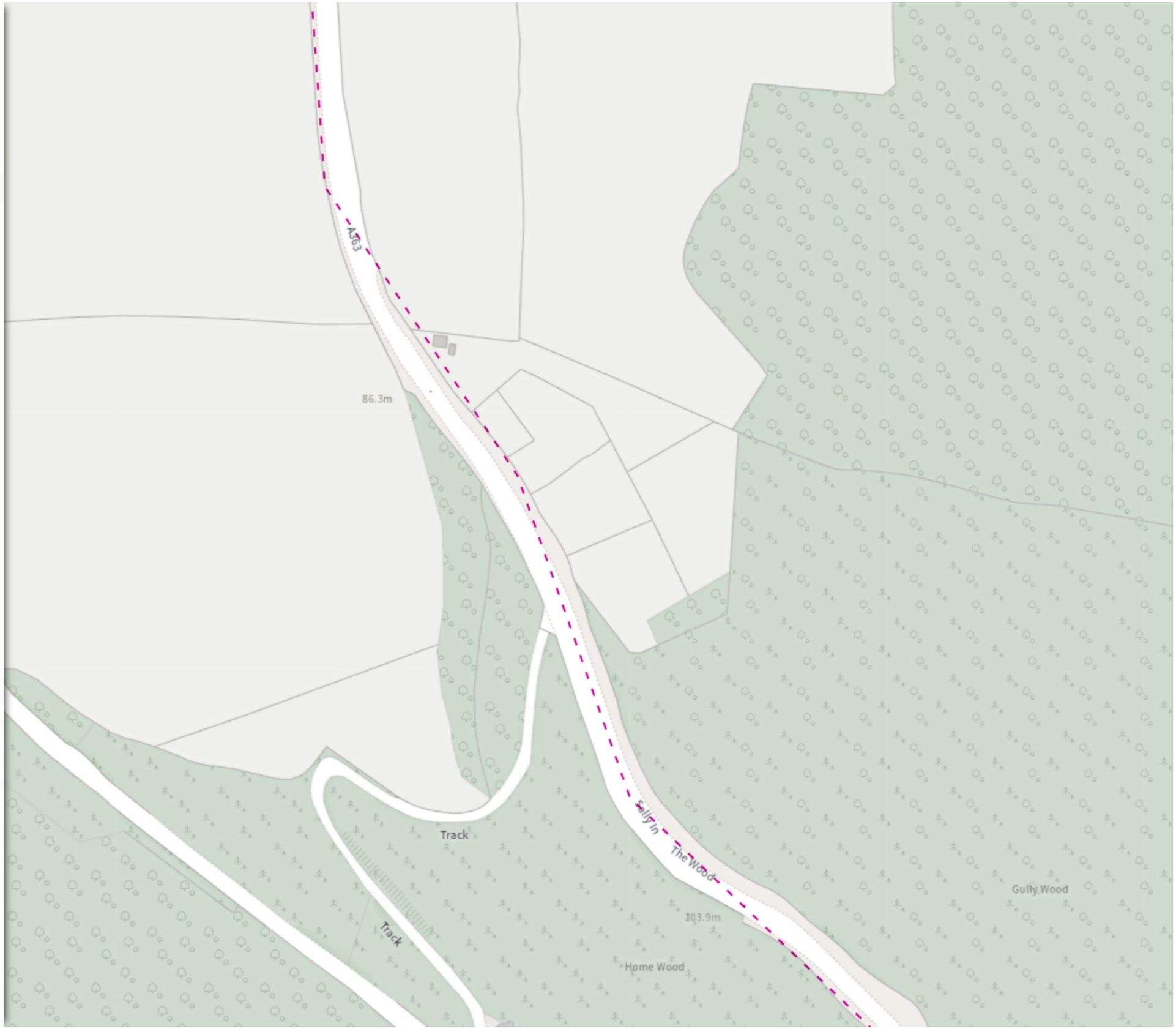

Scale: 1:250 0 20 40 60m

NW 378874.288, 165452.499 **SE** 379307.801, 165070.941

© Crown copyright and database rights 2026 Ordnance Survey.
You are not permitted to copy, sub-license, distribute or sell any of this data to third parties in any form. Licence number AC0000807498

Bath & North East Somerset Council
Improving People's Lives

(25-071) (A363 Bradford Road, Bathford) (Prohibition of Overtaking Restriction) Order 202*

Map 4 of 5 Made 05/03/26

ADDED

- - Prohibited overtaking

Overtaking prohibited

Scale: 1:1250 0 20 40 60m

NW 379140.758, 165074.976 **SE** 379574.323, 164693.412

© Crown copyright and database rights 2026 Ordnance Survey.
You are not permitted to copy, sub-license, distribute or sell any of this data to third parties in any form. Licence number AC0000807498

Bath & North East Somerset Council
Improving People's Lives

(25-071) (A363 Bradford Road, Bathford) (Prohibition of Overtaking Restriction) Order 202*

Map 5 of 5 Made 05/03/26

ADDED

Prohibited overtaking

Overtaking prohibited

Scale: 1:1250 0 20 40 60m

NW 379433.028, 164697.52 **SE** 379866.647, 164315.953

© Crown copyright and database rights 2026 Ordnance Survey.
You are not permitted to copy, sub-license, distribute or sell any of this data to third parties in any form. Licence number AC0000807498