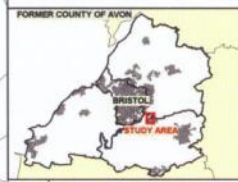
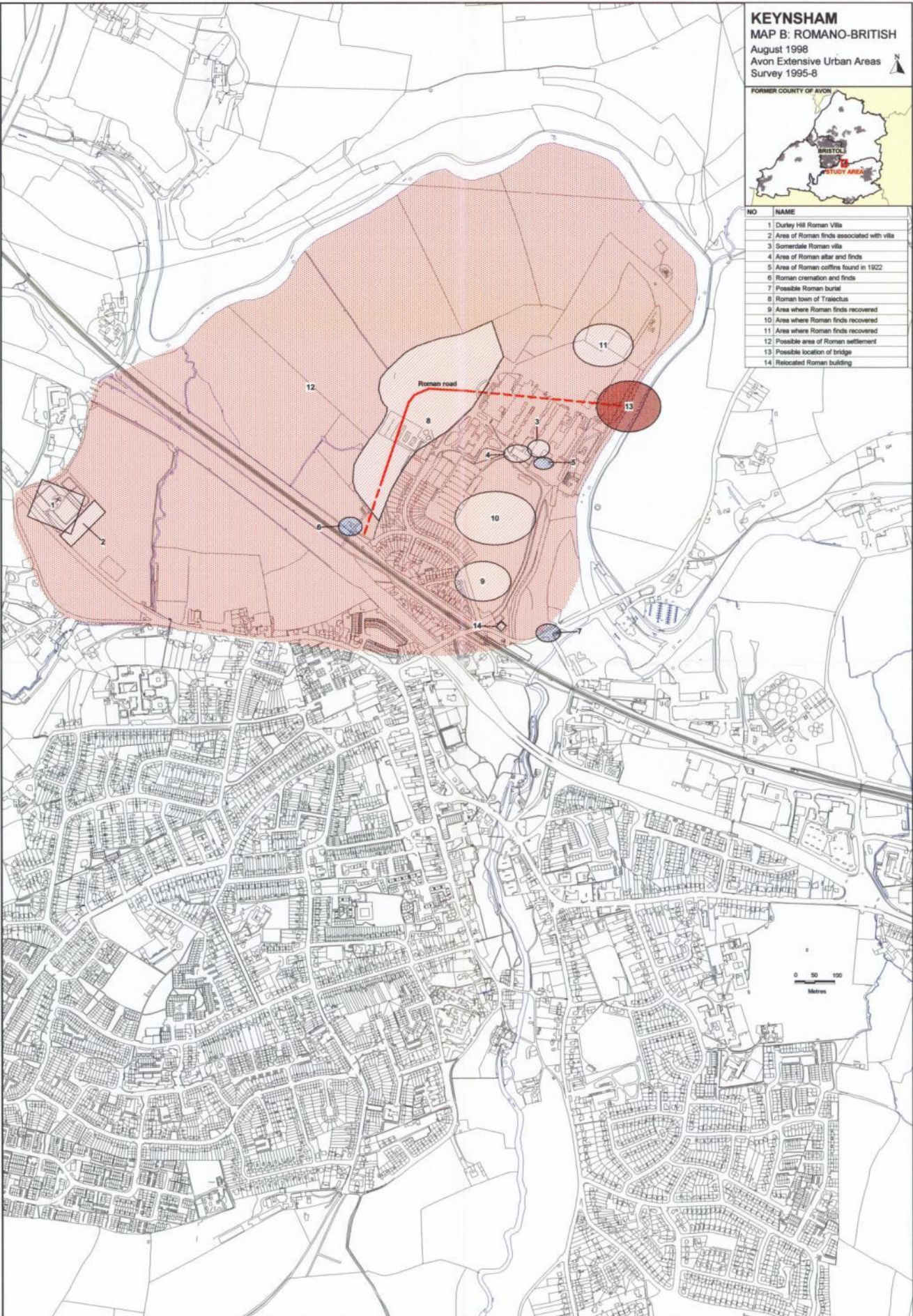
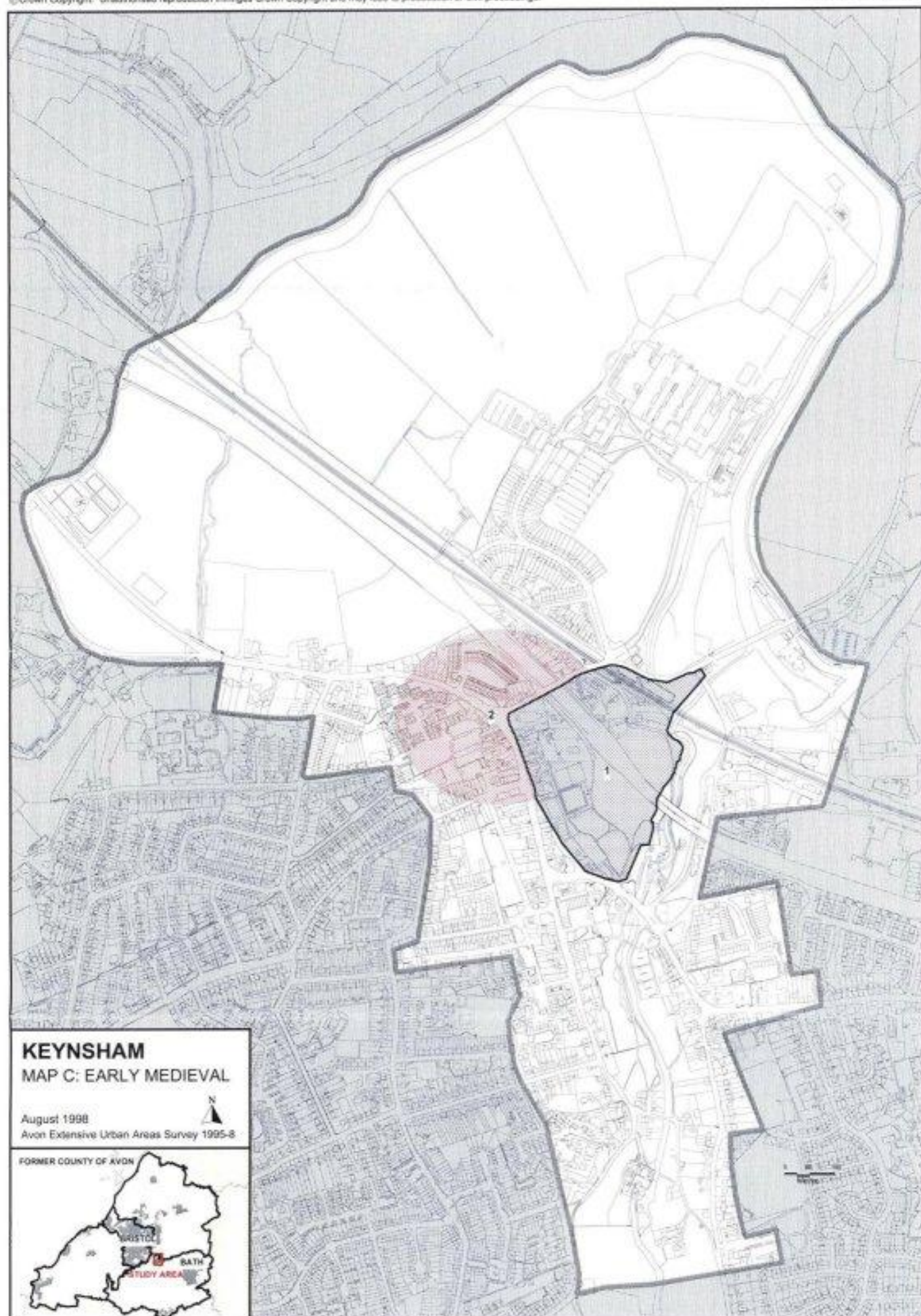


KEYNSHAM
MAP B: ROMANO-BRITISH
 August 1998
 Avon Extensive Urban Areas
 Survey 1995-8



NO	NAME
1	Durley Hill Roman Villa
2	Area of Roman finds associated with villa
3	Somerdale Roman villa
4	Area of Roman altar and finds
5	Area of Roman coffins found in 1922
6	Roman cremation and finds
7	Possible Roman burial
8	Roman town of Traiectus
9	Area where Roman finds recovered
10	Area where Roman finds recovered
11	Area where Roman finds recovered
12	Possible area of Roman settlement
13	Possible location of bridge
14	Relocated Roman building





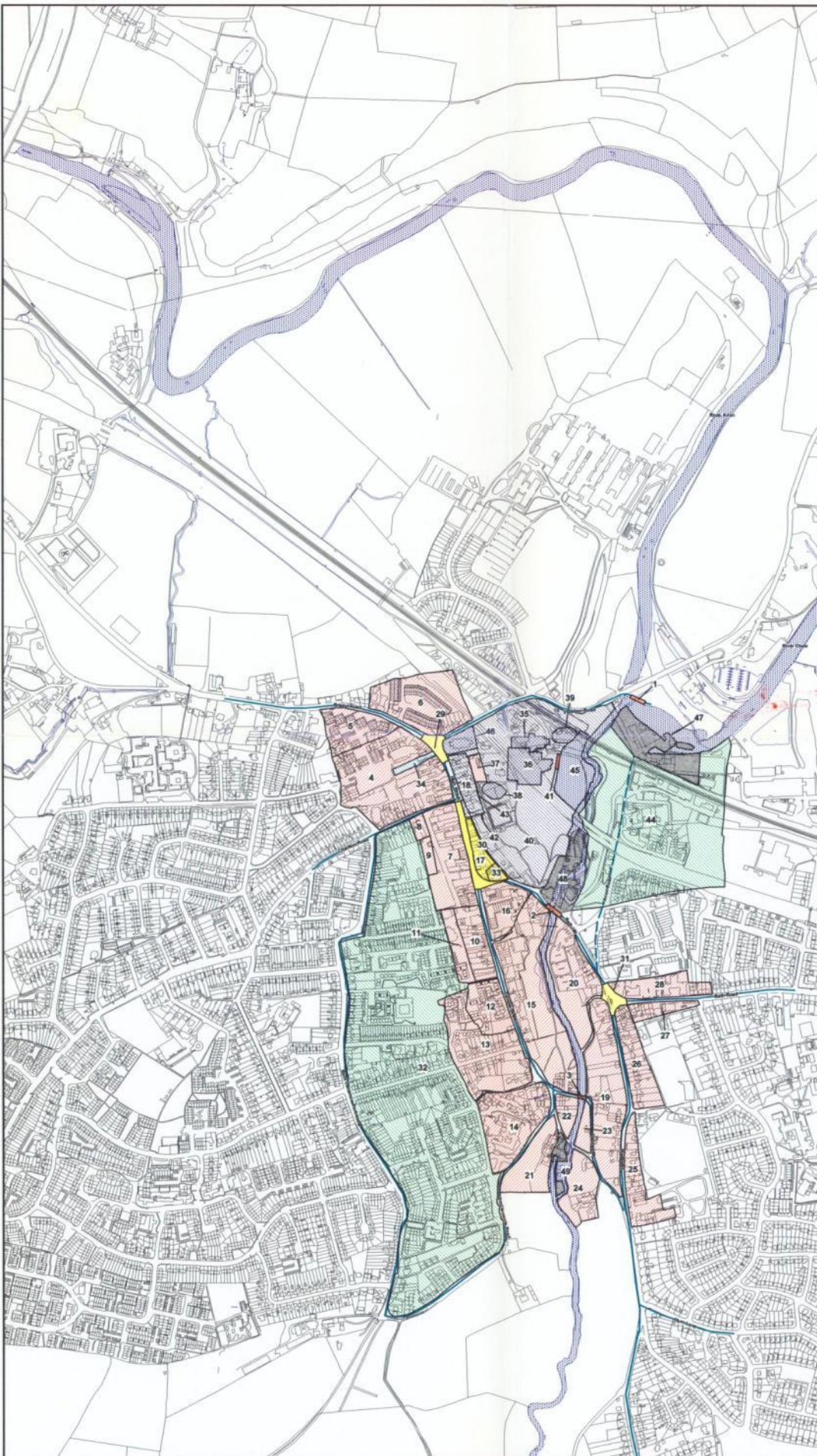
KEYNSHAM
MAP D: MEDIEVAL
 August 1998
 Avon Extensive Urban Areas
 Survey 1995-8

FORMER COUNTY OF AVON



- Watercourse
- Bridge
- Town plot
- Market place
- Religious site and/or cemetery
- Probable medieval road network (as shown on the Tithe map of 1840)

NO	NAME
1	Crossing point at Keynsham Bridge
2	Crossing point at Chew Bridge
3	Crossing point at Dappes Hill Bridge
4	Town plots
5	Town plots
6	Town plots
7	Town plots
8	Town plots
9	Town plots
10	Town plots
11	Town plots
12	Town plots
13	Town plots
14	Possible settlement area
15	Town plots
16	Town plots
17	Late medieval infill
18	Town plots
19	Possible settlement area
20	Possible settlement area
21	Possible settlement area
22	Possible settlement area
23	Possible settlement area
24	Possible settlement area
25	Possible settlement area
26	Possible settlement area
27	Possible settlement area
28	Possible settlement area
29	Market place
30	Possible market area
31	Market place
32	Town closes
33	Courthouse
34	Medieval hospital
35	Keynsham Abbey Church
36	Monastery complex
37	Site of possible medieval domestic building
38	Cemetery
39	Cemetery
40	Keynsham Abbey precinct
41	Possible eastern precinct wall and ditch
42	Possible western precinct wall
43	Possible western precinct wall
44	Possible outer precinct area
45	Fishponds
46	St John the Baptist
47	Avon Mill
48	South Mill
49	Down Mill



KEYNSHAM

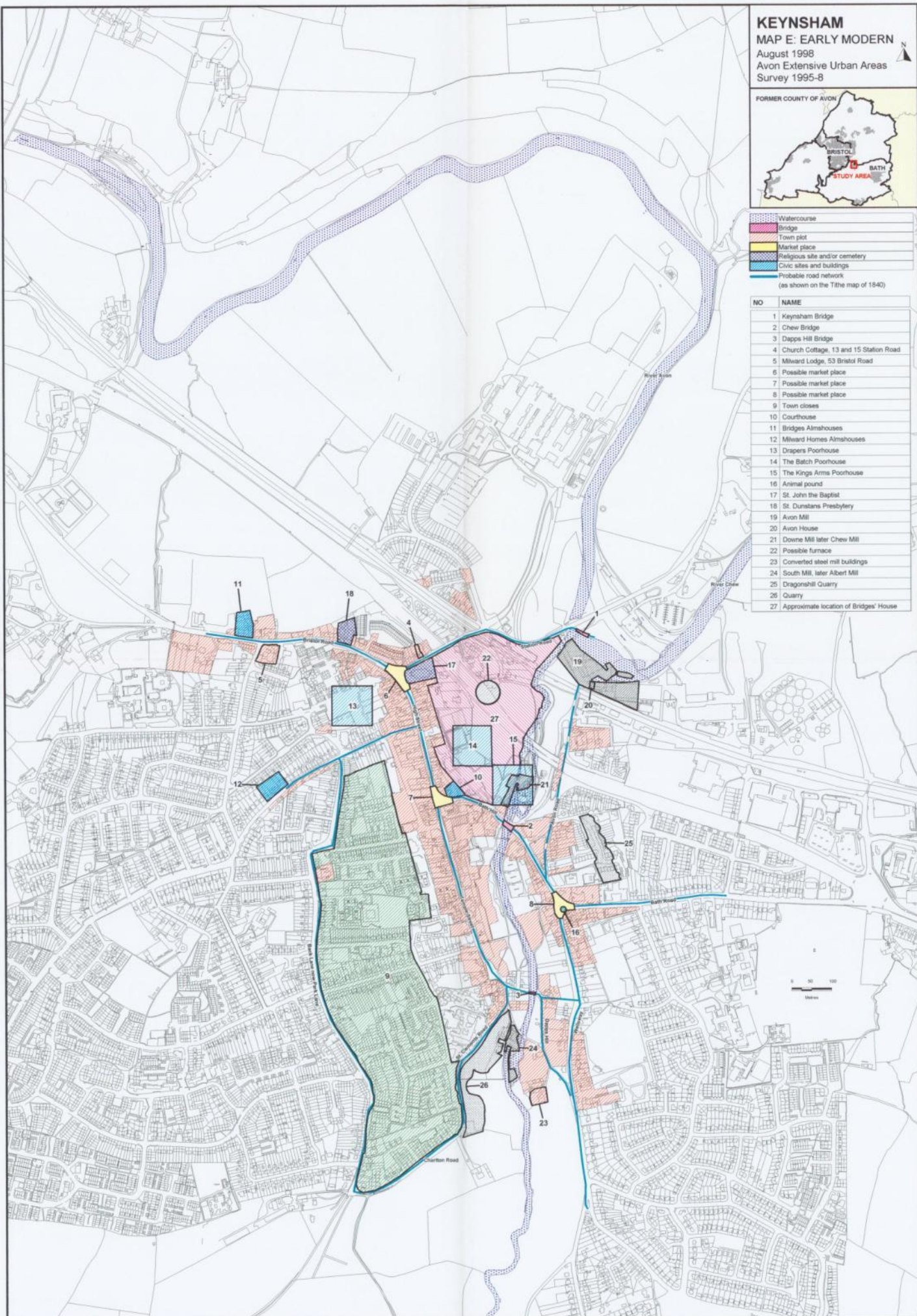
MAP E: EARLY MODERN

August 1998
Avon Extensive Urban Areas
Survey 1995-8



- Watercourse
- Bridge
- Town plot
- Market place
- Religious site and/or cemetery
- Civic sites and buildings
- Probable road network (as shown on the Tithe map of 1840)

NO	NAME
1	Keynsham Bridge
2	Chew Bridge
3	Diapps Hill Bridge
4	Church Cottage, 13 and 15 Station Road
5	Milward Lodge, 53 Bristol Road
6	Possible market place
7	Possible market place
8	Possible market place
9	Town closes
10	Courthouse
11	Bridges Almshouses
12	Milward Homes Almshouses
13	Drapers Poorhouse
14	The Batch Poorhouse
15	The Kings Arms Poorhouse
16	Animal pound
17	St John the Baptist
18	St Dunstons Presbytery
19	Avon Mill
20	Avon House
21	Downe Mill later Chew Mill
22	Possible furnace
23	Converted steel mill buildings
24	South Mill, later Albert Mill
25	Dragonshill Quarry
26	Quarry
27	Approximate location of Bridges' House

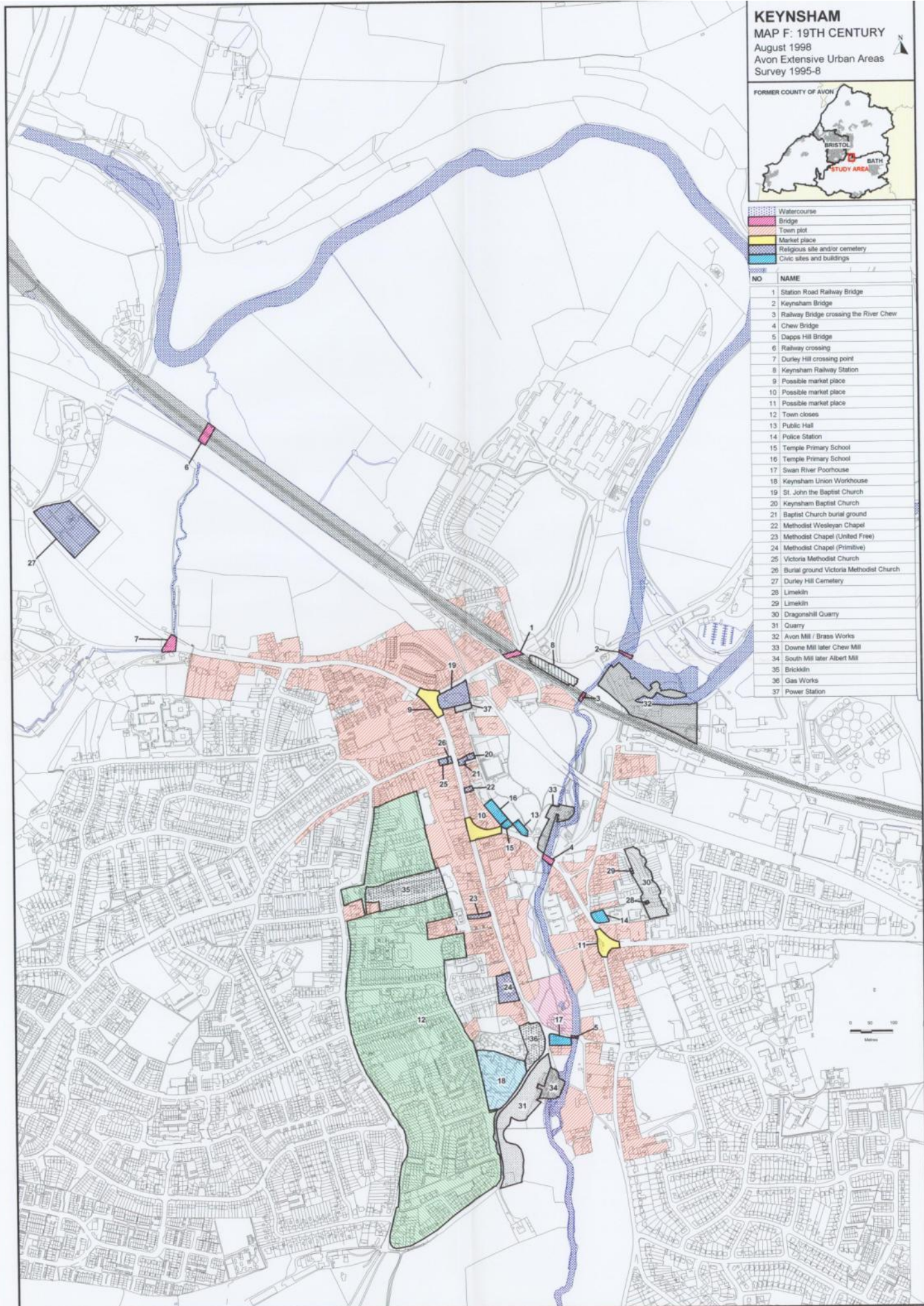


KEYNSHAM
MAP F: 19TH CENTURY
 August 1998
 Avon Extensive Urban Areas
 Survey 1995-8



- Watercourse
- Bridge
- Town plot
- Market place
- Religious site and/or cemetery
- Civic sites and buildings

NO	NAME
1	Station Road Railway Bridge
2	Keynsham Bridge
3	Railway Bridge crossing the River Chew
4	Chew Bridge
5	Dapps Hill Bridge
6	Railway crossing
7	Durley Hill crossing point
8	Keynsham Railway Station
9	Possible market place
10	Possible market place
11	Possible market place
12	Town closes
13	Public Hall
14	Police Station
15	Temple Primary School
16	Temple Primary School
17	Swan River Pothouse
18	Keynsham Union Workhouse
19	St. John the Baptist Church
20	Keynsham Baptist Church
21	Baptist Church burial ground
22	Methodist Wesleyan Chapel
23	Methodist Chapel (United Free)
24	Methodist Chapel (Primitive)
25	Victoria Methodist Church
26	Burial ground Victoria Methodist Church
27	Durley Hill Cemetery
28	Limelink
29	Limelink
30	Dragonhill Quarry
31	Quarry
32	Avon Mill / Brass Works
33	Dome Mill later Chew Mill
34	South Mill later Albert Mill
35	Brickkiln
36	Gas Works
37	Power Station



KEYNSHAM

MAP G: ARCHAEOLOGICAL INTERVENTIONS

August 1998 Avon Extensive Urban Areas Survey 1995-8



Archaeological intervention: excavation, trial pits, trench etc.

Evaluation area

