



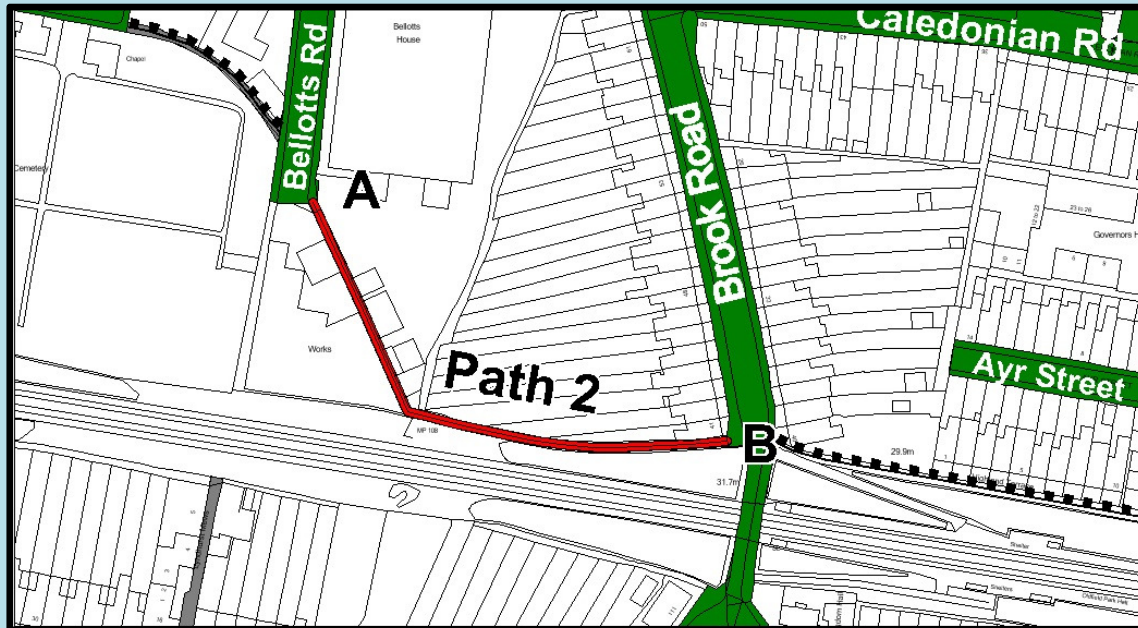
Westmoreland Ward List of paths included

There are 19 paths included in the research. This list shows a map of the location of each path and two photos taken along the path to help you identify which paths you have used.


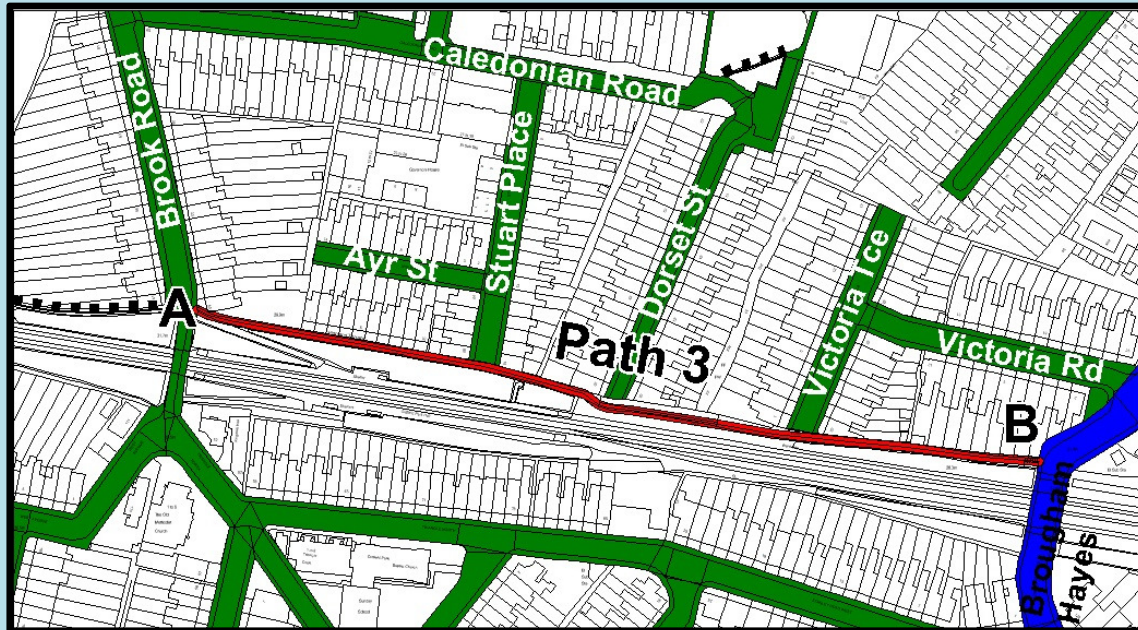
Path 1 – Between Bellotts Road



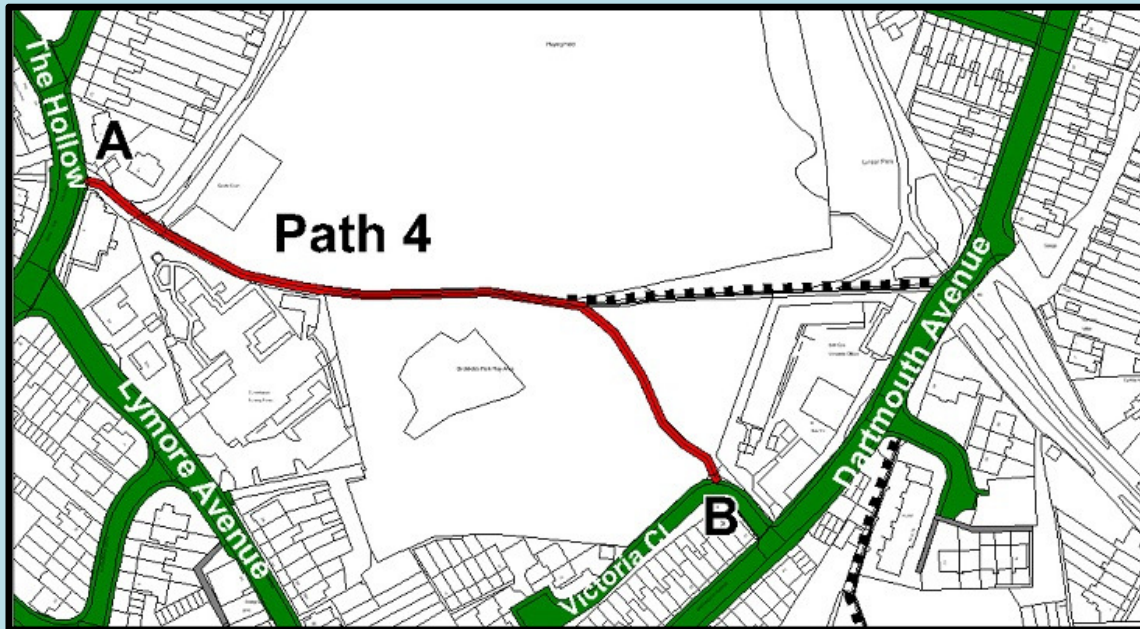
Path 2 – Between Bellotts Road and Brook Road



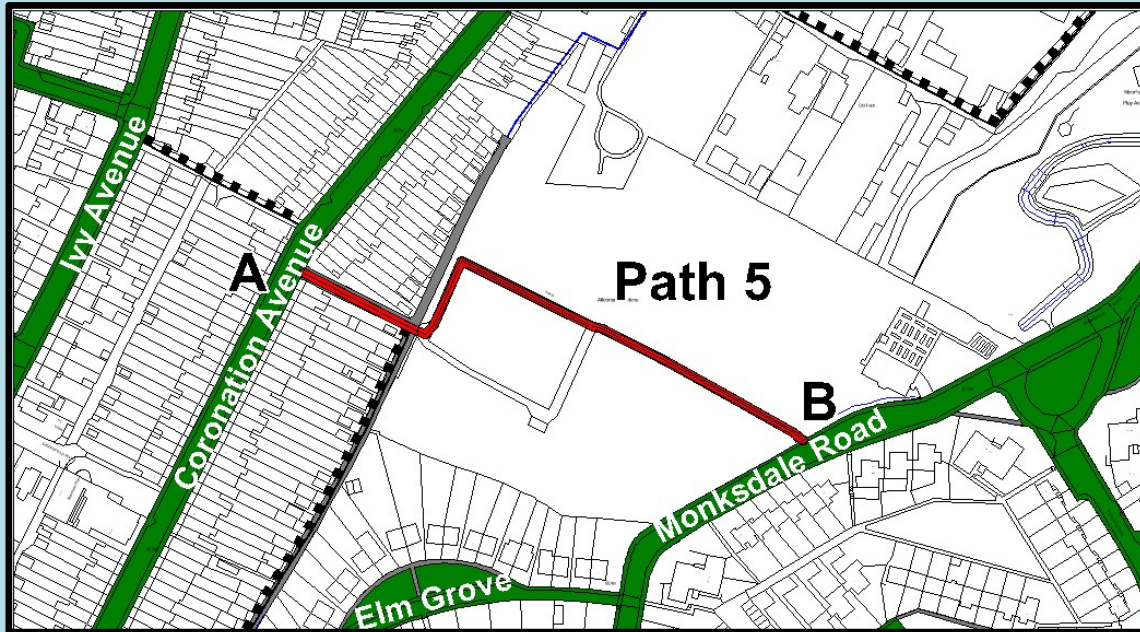
Path 3 – Between Brook Road and Brougham Hayes




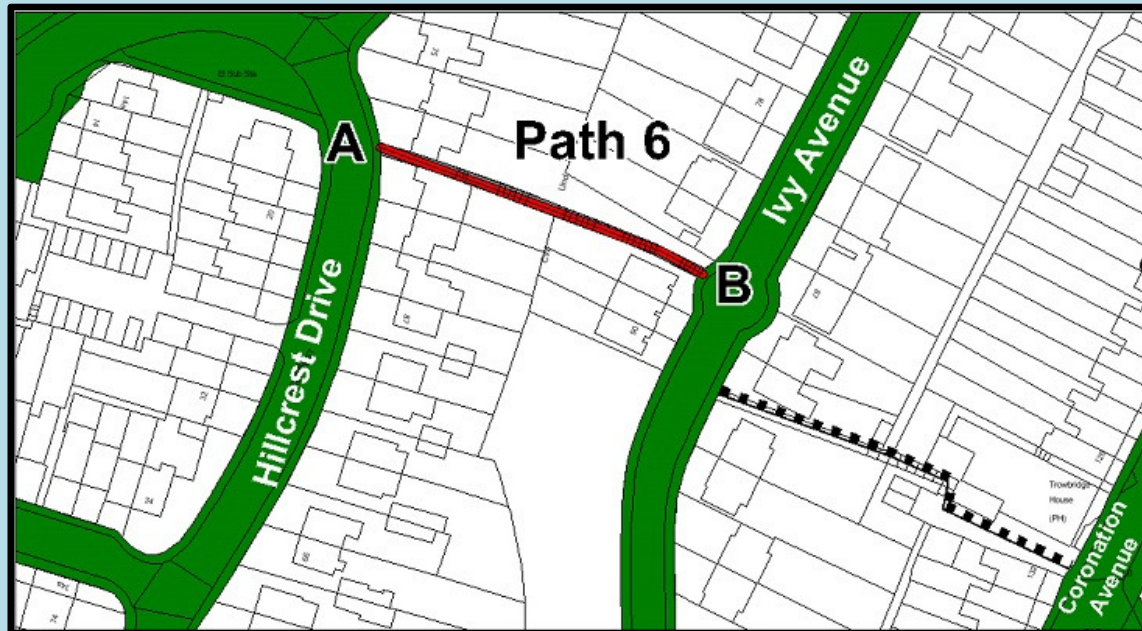
Path 4 – Between The Hollow and Victoria Close




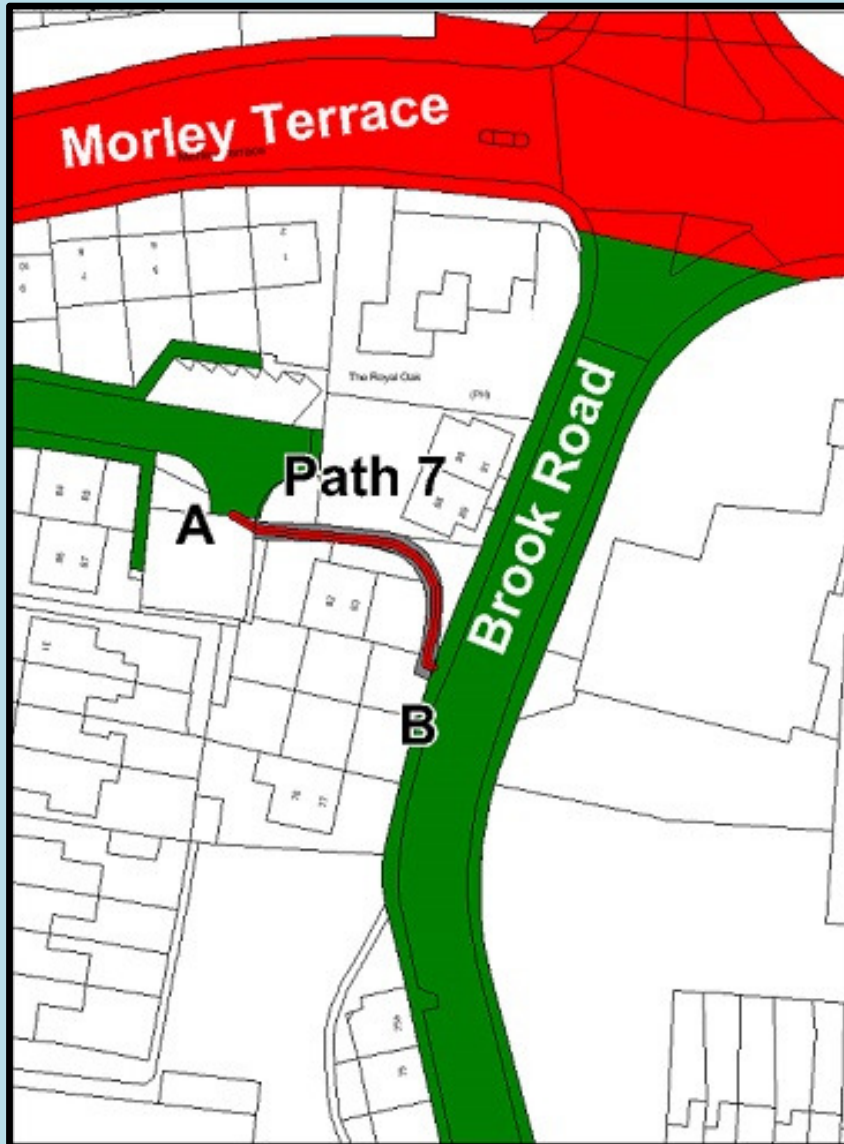
Path 5 – Between Coronation Avenue and Monksdale Road



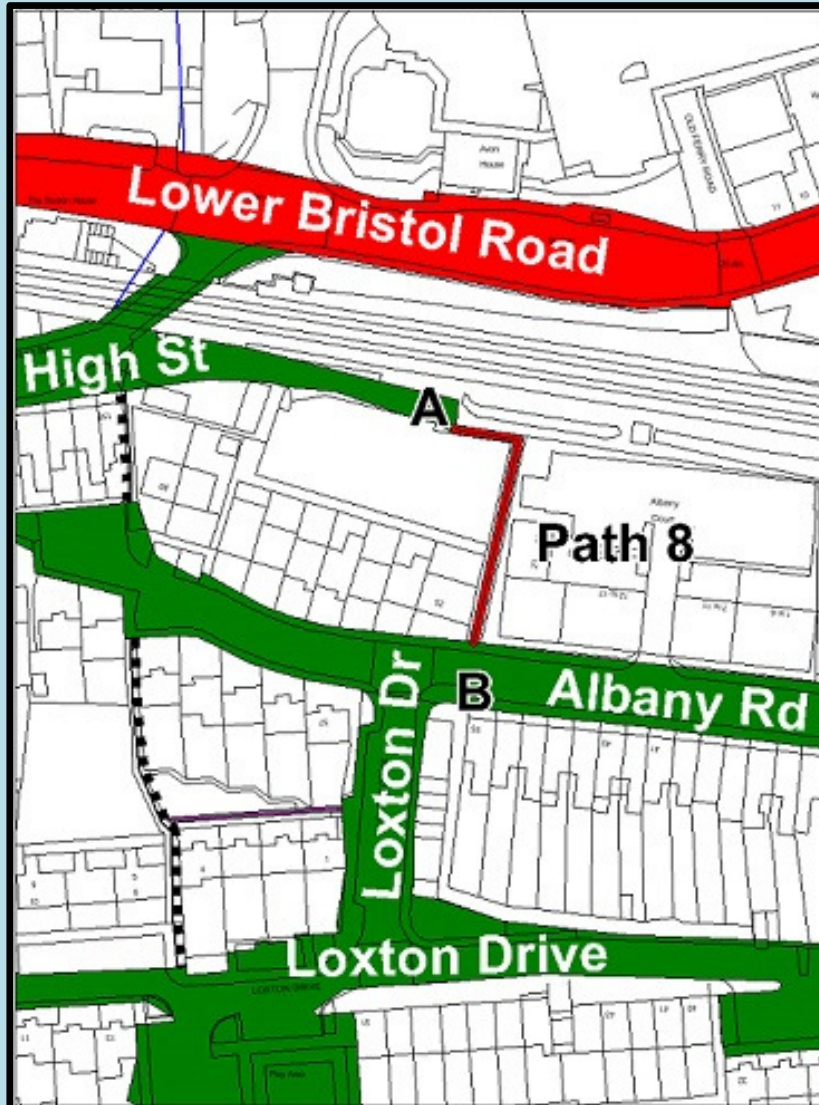
Path 6 – Between Hillcrest Drive and Ivy Avenue



Path 7 – Between Morley Terrace and Brook Road




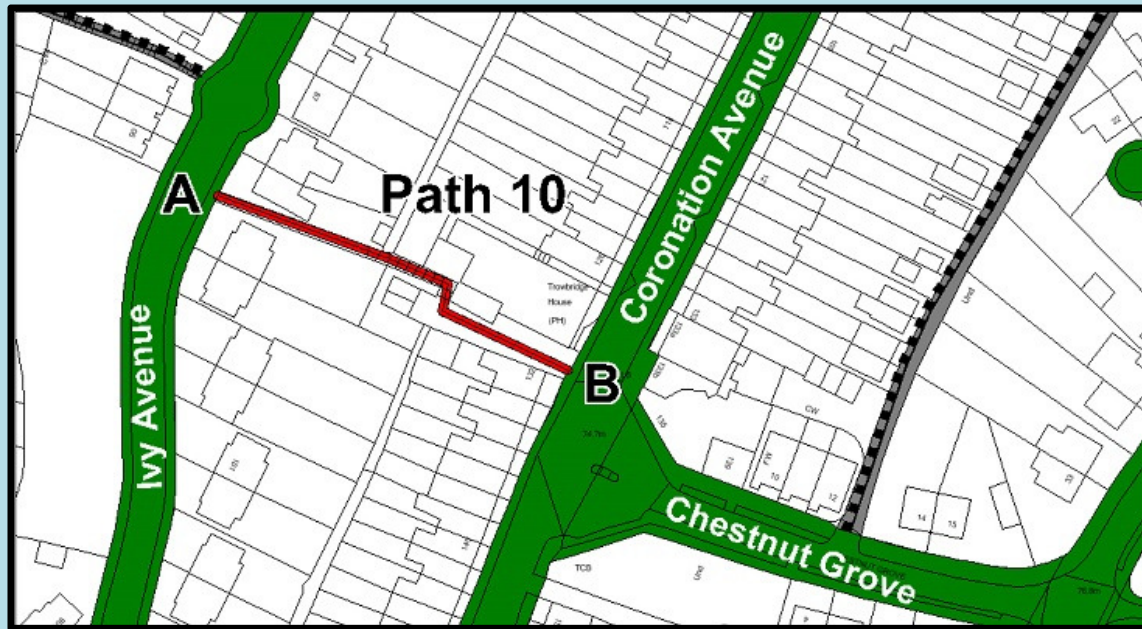
Path 8 – Between the former access to Twerton Station and Albany Road



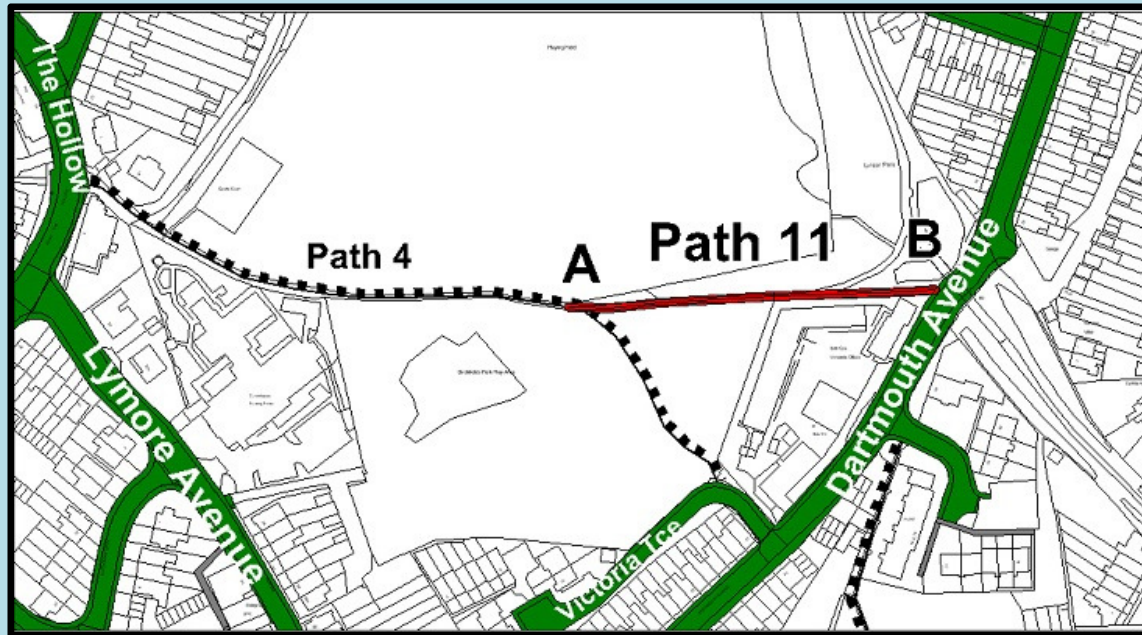
Path 9 – Between Chestnut Grove and Path 5



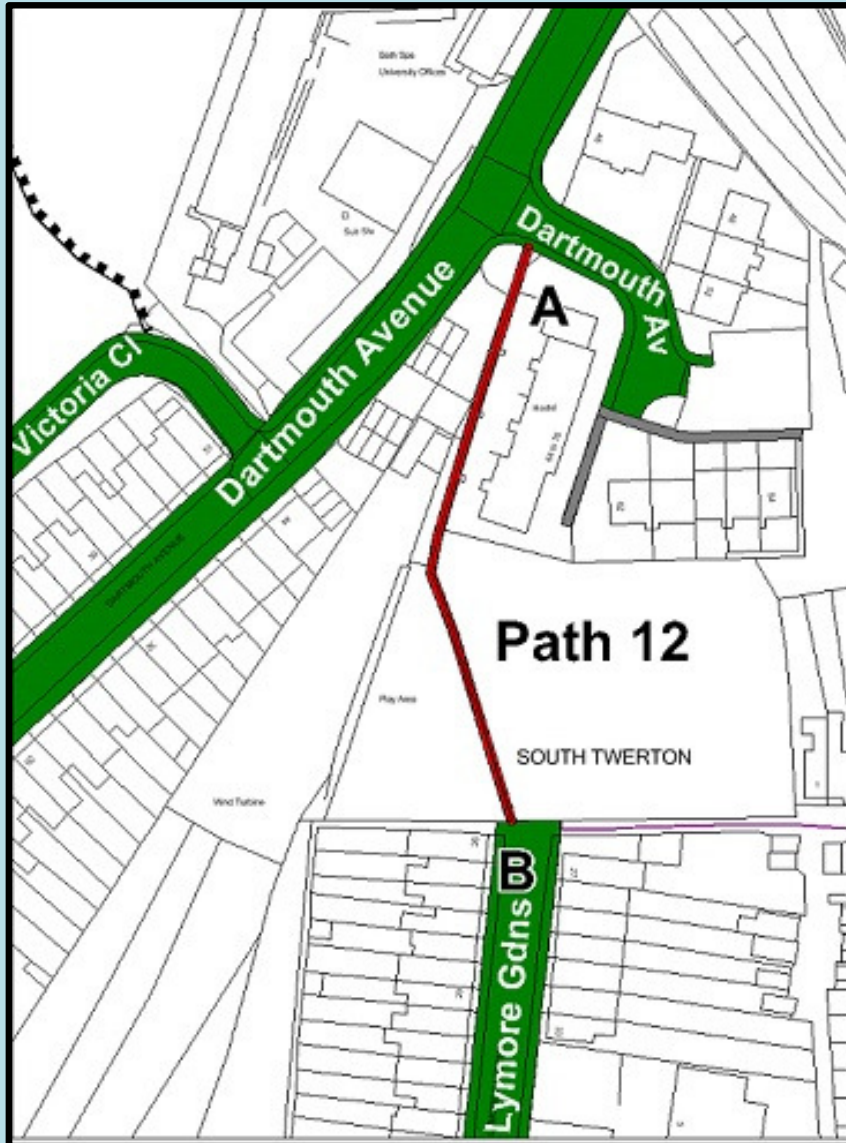
Path 10 – Between 91 & 93 Ivy Avenue and Trowbridge House & 132 Coronation Avenue




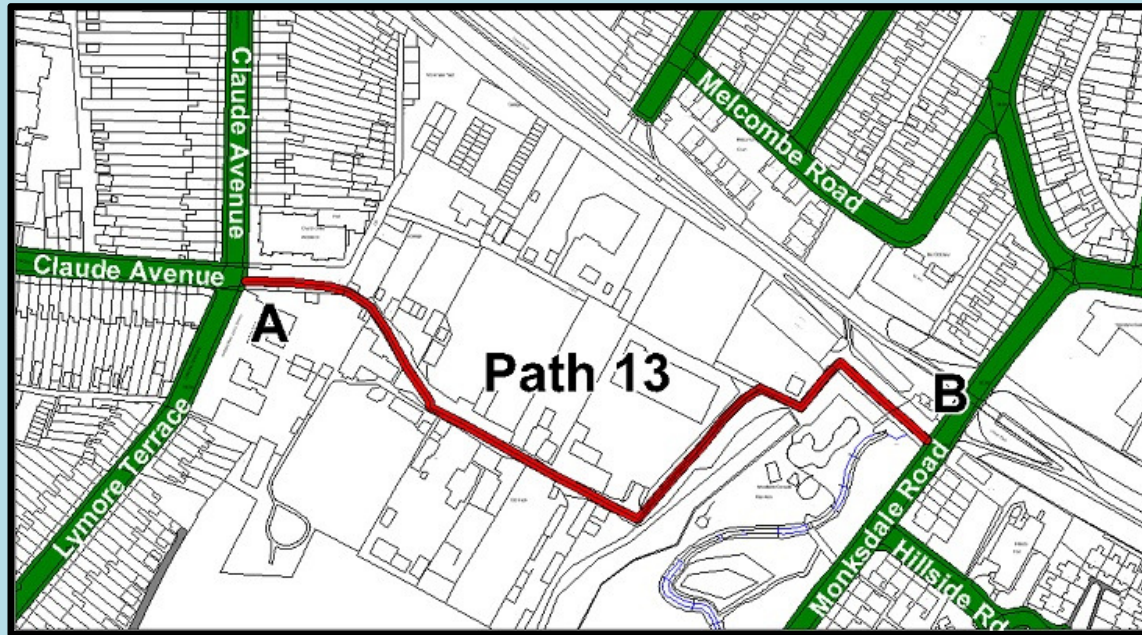
Path 11 – Between Path 4 and Dartmouth Avenue



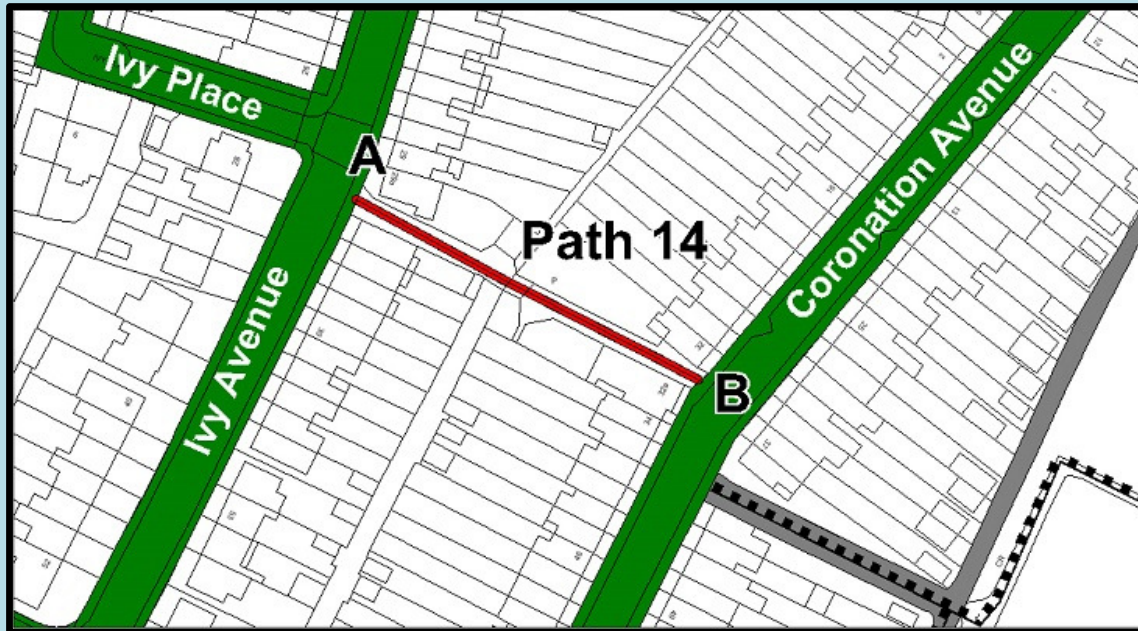
Path 12 – Between Dartmouth Avenue and Lymore Gardens



Path 13 – Between Lymore Terrace and Monksdale Road



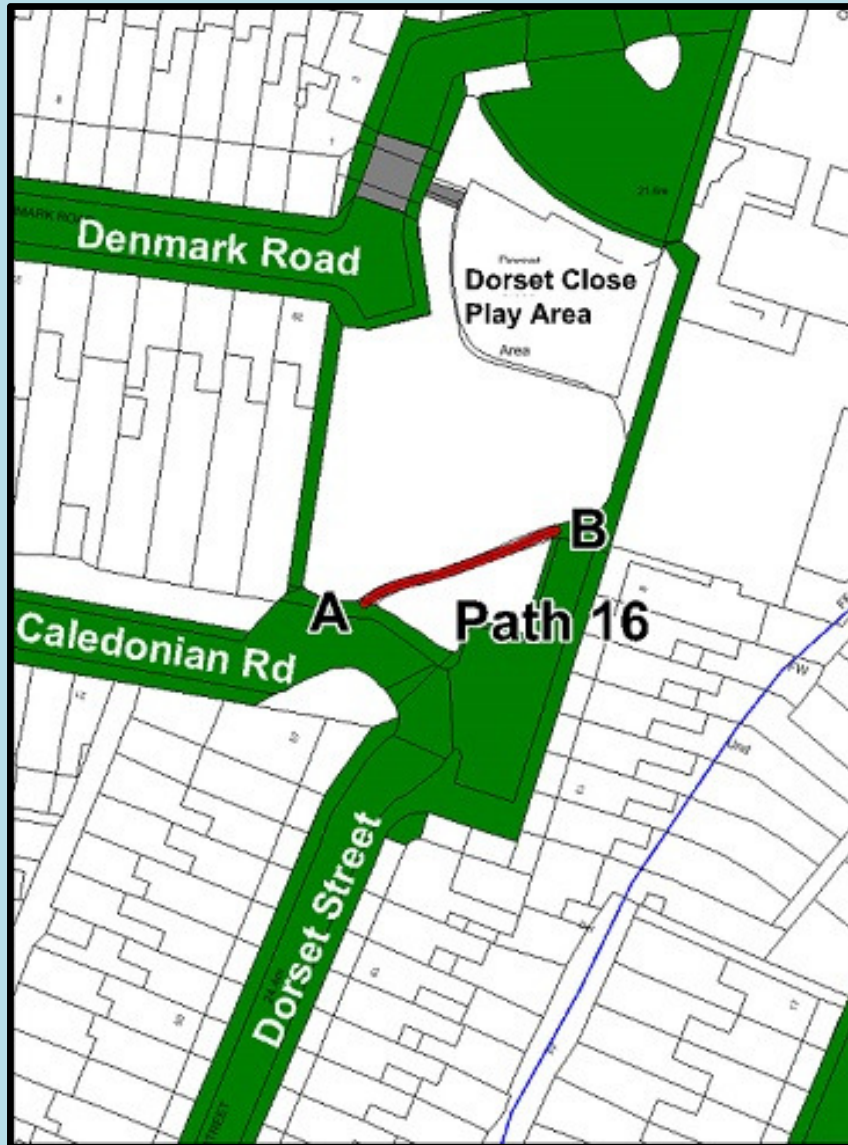
Path 14 – Between 29a & 31 Ivy Avenue and 32 & 32a Coronation Avenue




Path 15 – Between Millmead Road and West Avenue




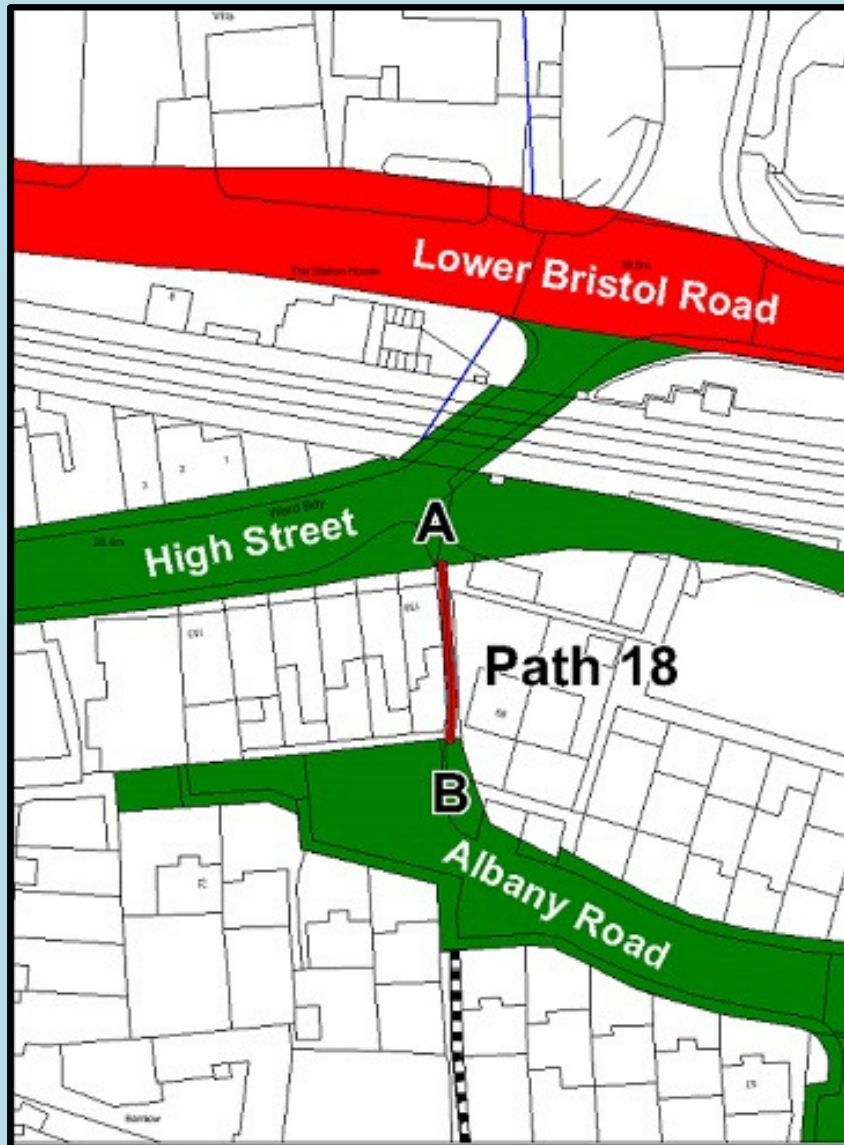
Path 16 – Between Caledonian Road and the footpath through Dorset Close Playground



Path 17 – Between Albany Road and Loxton Drive



Path 18 – Between Albany Road and the former access to Twerton Station



Path 19 – Between Shophouse Road and Priddy Close

