




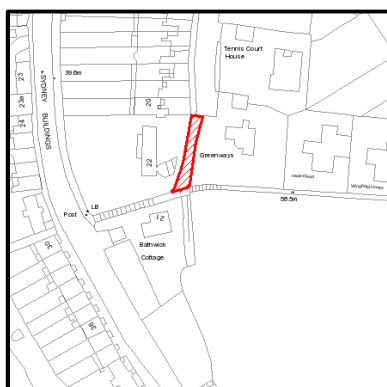
# Paths included in the Consultation

There are 17 paths included in the consultation. A map of the location of each path, along with photos, can be seen below. Please use this list to find the path number (or numbers) of paths you have used and would like to complete a questionnaire for.

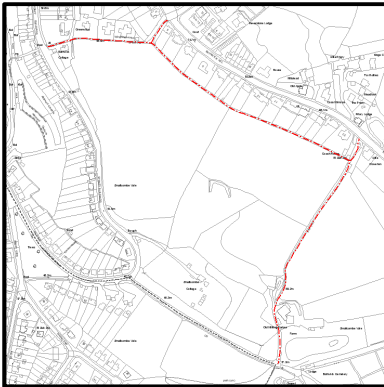
## Path 1- Bathwick Hill to St Mary's Close



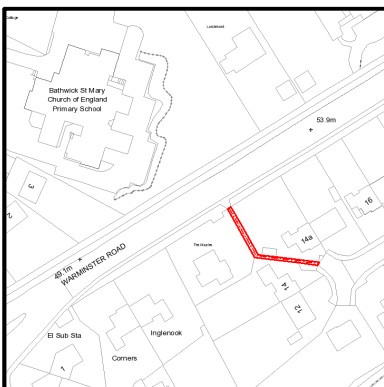
## Path 2 – Path 3 to Darlington Place



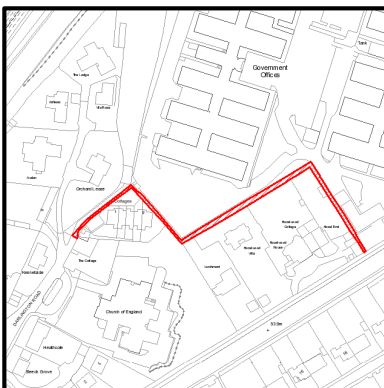
### Path 3 – Sydney Buildings to Road leading to Bathwick Cemetery



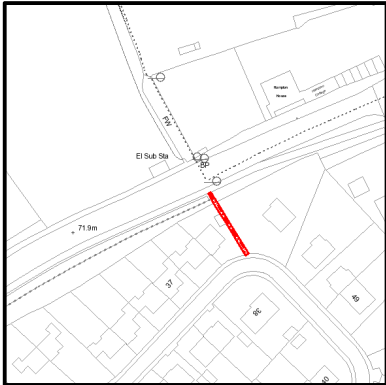
### Path 5 – Warminster Road to St Christopher's Close




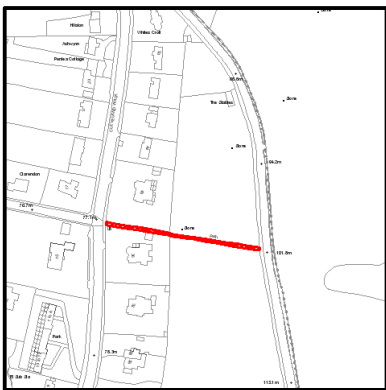
### Path 6 – Darlington Road to Warminster Road




## Path 7 – Warminster Road to Minster Way



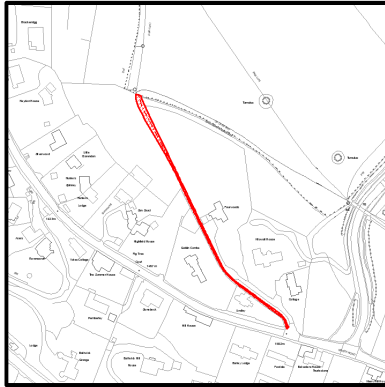
## Path 8 – Cleveland Walk to North Road




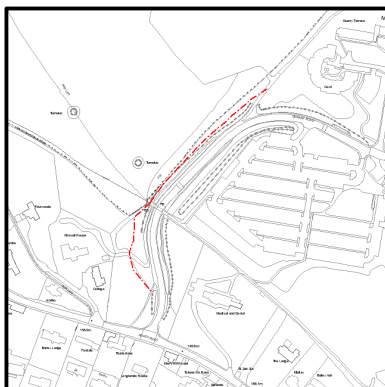
## Path 9 – North Road to footpath near Sham Castle



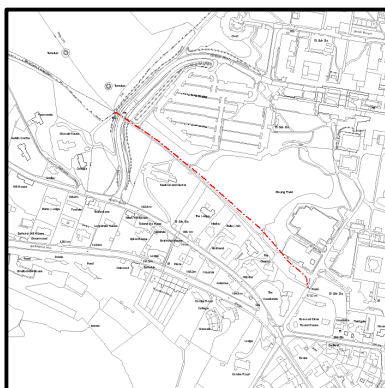
## Path 10 – Footpath near Sham Castle to North Road



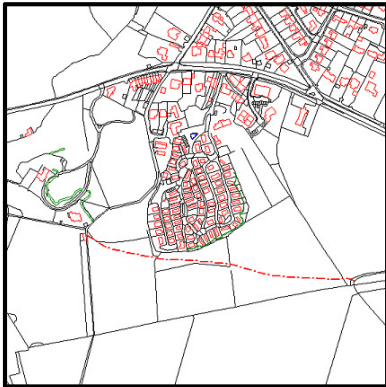
## Path 12 – Bridleway alongside Quarry Road



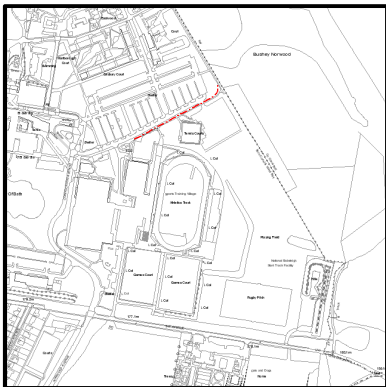
## Path 13 – Footbridge over Quarry Road to Soldier Down Lane



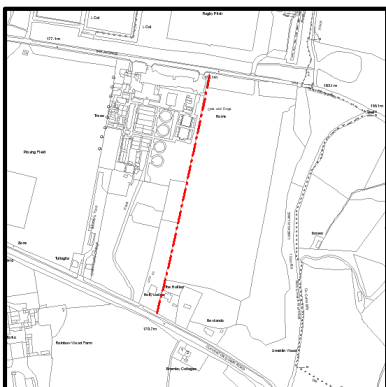
Path 14 – Restricted byway to Path 19 (across Claverton Down)



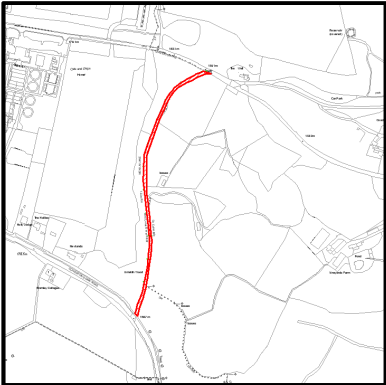
Path 16 – Tennis Centre at University of Bath to  
bridleway along the eastern perimeter of the campus



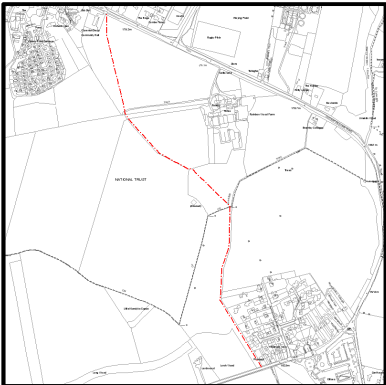
Path 17 – Claverton Down Road to The Avenue



Path 18 – Claverton Down Road to The Avenue



Path 19 – Claverton Down Road to Claverton Down Road



Path 20 – Claverton Down Road to Brassknocker Hill

