

# Static Order Guide

## Map page indicator

Shows current map number against total and indicates if the legend is split over multiple pages eg. 2a, 2b, 2c

## Change type

Indicates whether restrictions have been Added, Modified or Removed

## Coloured spots

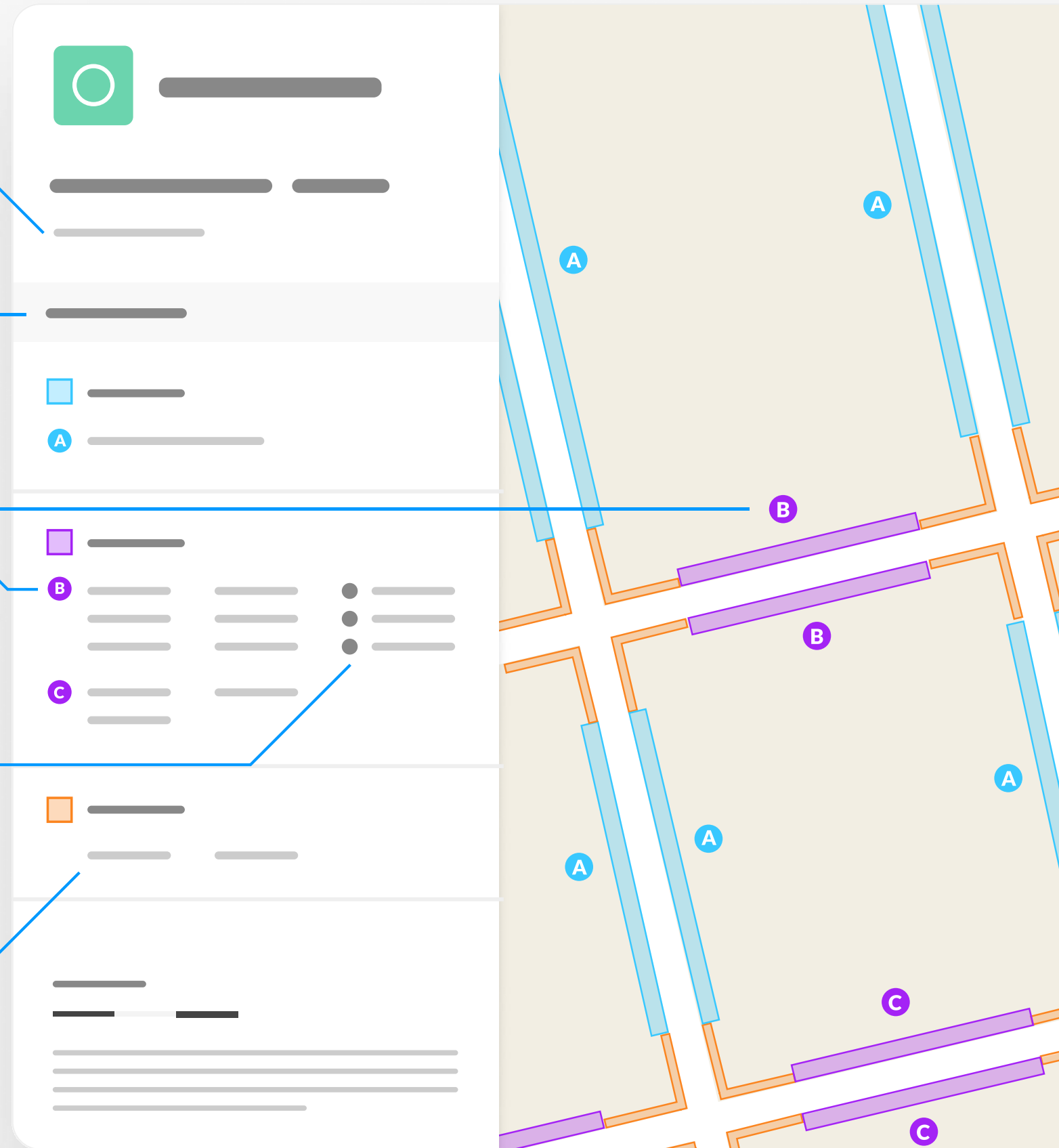
Restrictions with different attributes are marked with a lettered spot

## Restriction icons

⊕ Min stay   ⊕ Max stay   ⊘ No return   ⌚ Tariff hours  
📅 Up to   🛢 Fuel surcharge   Ⓔ Event day   ⓘ Emissions pricing

## Restriction durations


Where no months or days are specified, restrictions apply all year and all week



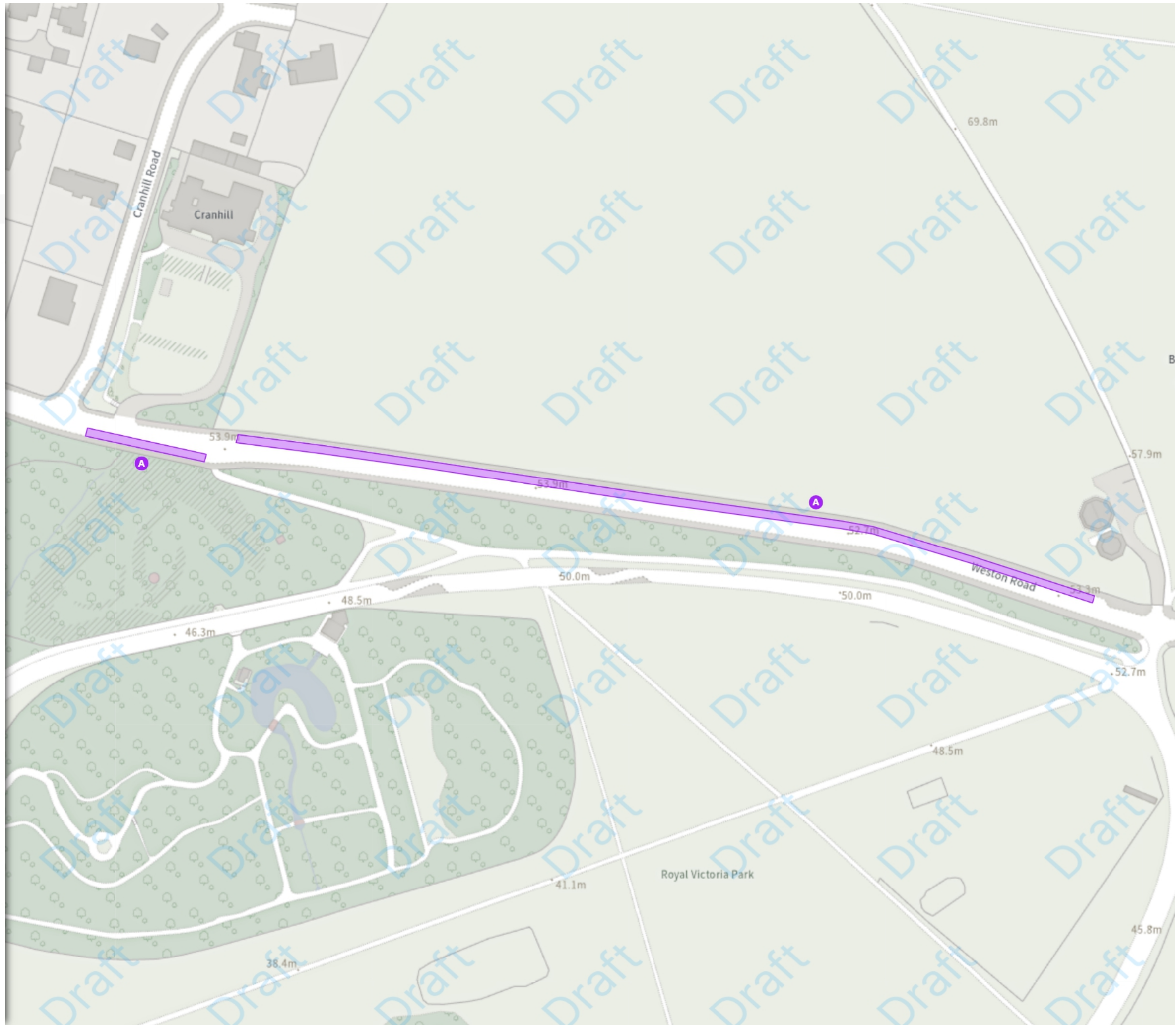
(25-076) (VARIOUS ROADS, BATH AND NORTH EAST  
SOMERSET) (PROHIBITION OF STOPPING, WAITING,  
LOADING AND PARKING PLACES) (VARIATION NO.5)  
ORDER 2026

Map 1 of 2

ADDED

 Paid-for parking place

 08:00-18:00  4h  1h



 Scale: 1:1250 

NW 373812.1, 165782.304 SE 374245.209, 165400.337

© Crown copyright and database rights 2026 Ordnance Survey.  
You are not permitted to copy, sub-license, distribute or sell any of this  
data to third parties in any form. Licence number AC0000807498

(25-076) (VARIOUS ROADS, BATH AND NORTH EAST SOMERSET) (PROHIBITION OF STOPPING, WAITING, LOADING AND PARKING PLACES) (VARIATION NO.5) ORDER 2026

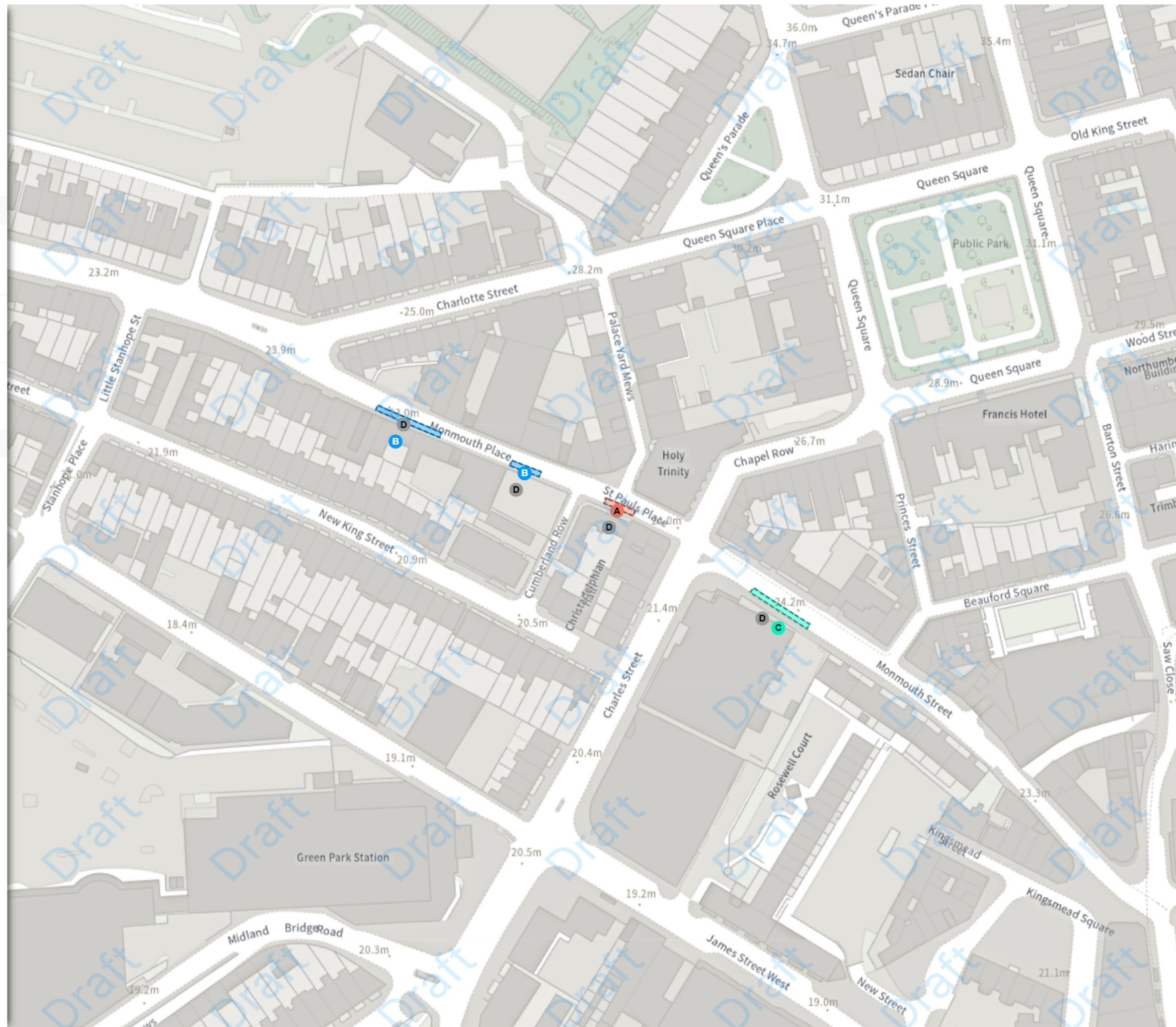
Map 2 of 2

ADDED

- Loading place
- At all times
- Permit holders parking place (Central Zone)
- 08:00-19:00
- Police vehicles stopping area
- At all times

REMOVED

- Shared
- Paid-for parking place (Central Zone)  
08:00-19:00 1h 1h
- Resident permit holders parking place (Central Zone)  
08:00-19:00



Scale: 1:1250 0 20 40 60m

NW 374442.27, 165095.52 SE 374875.484, 164713.556

© Crown copyright and database rights 2026 Ordnance Survey.  
You are not permitted to copy, sub-license, distribute or sell any of this data to third parties in any form. Licence number AC0000807498