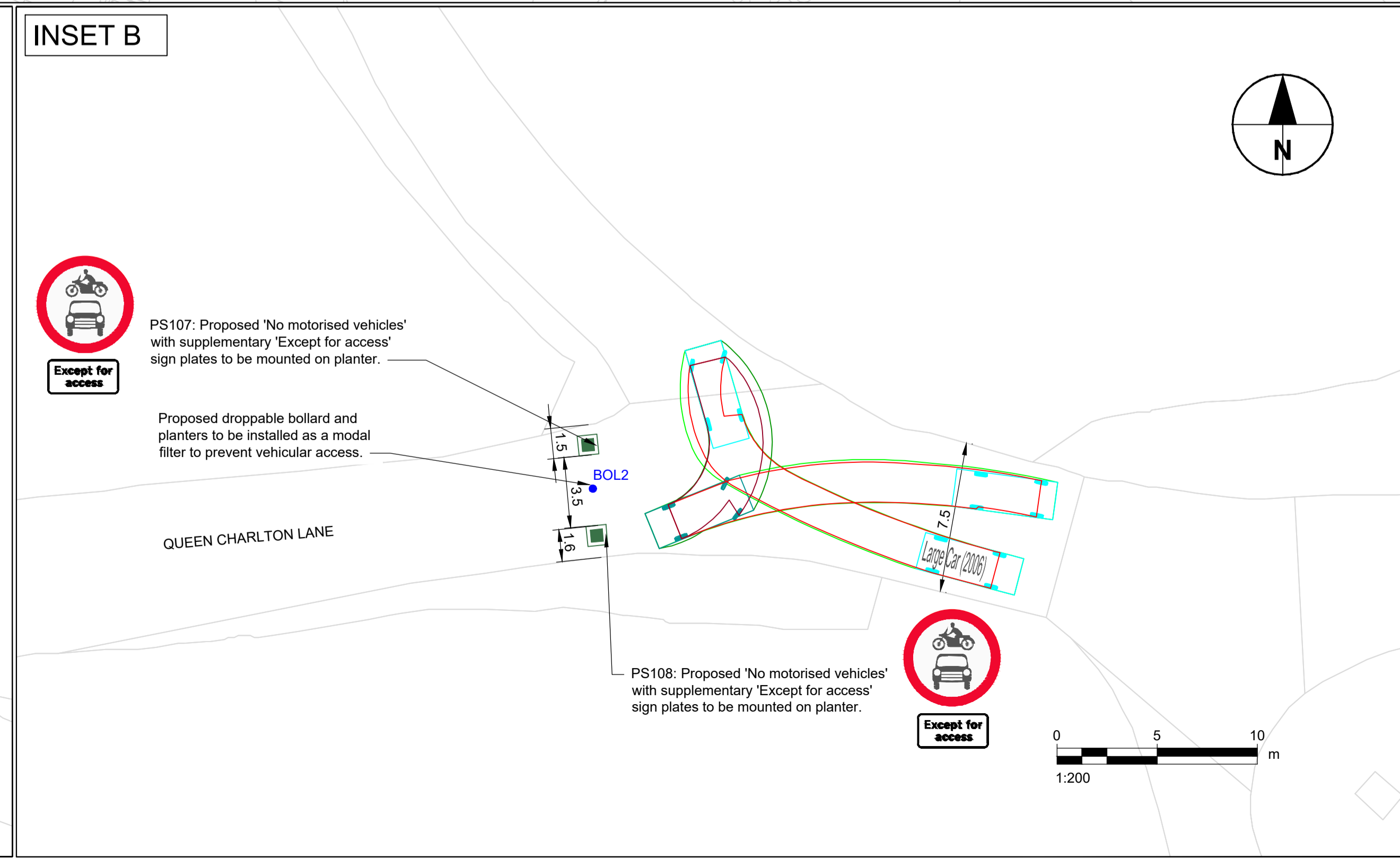
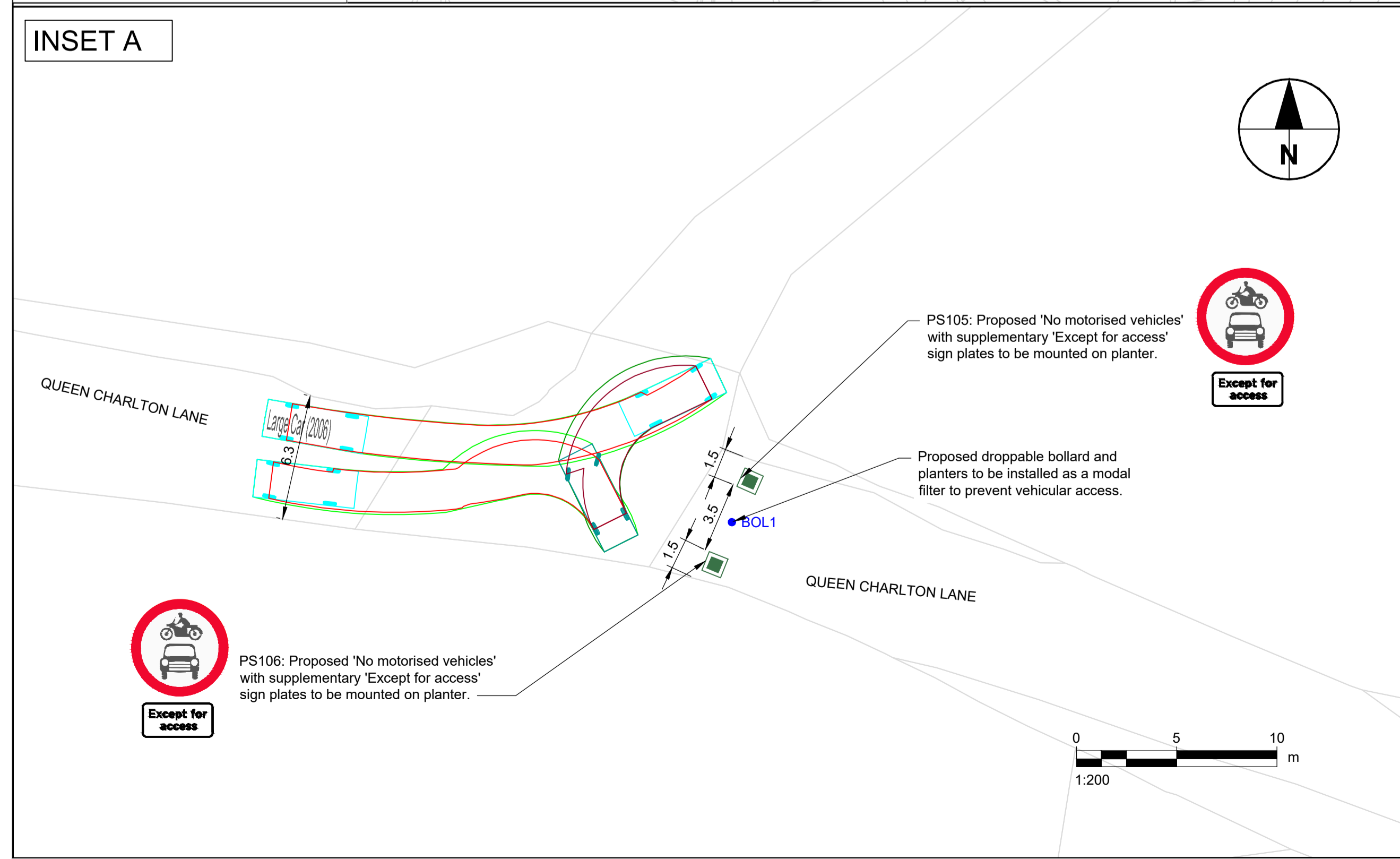
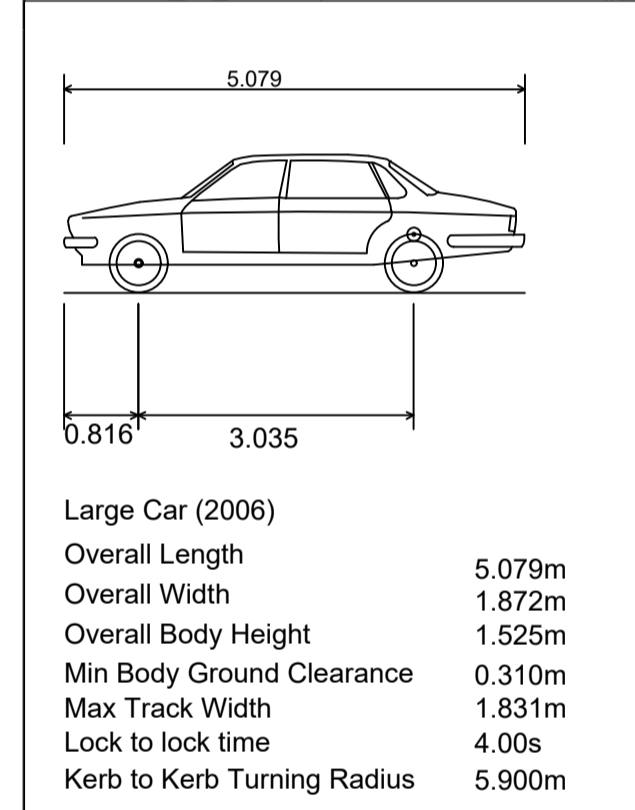
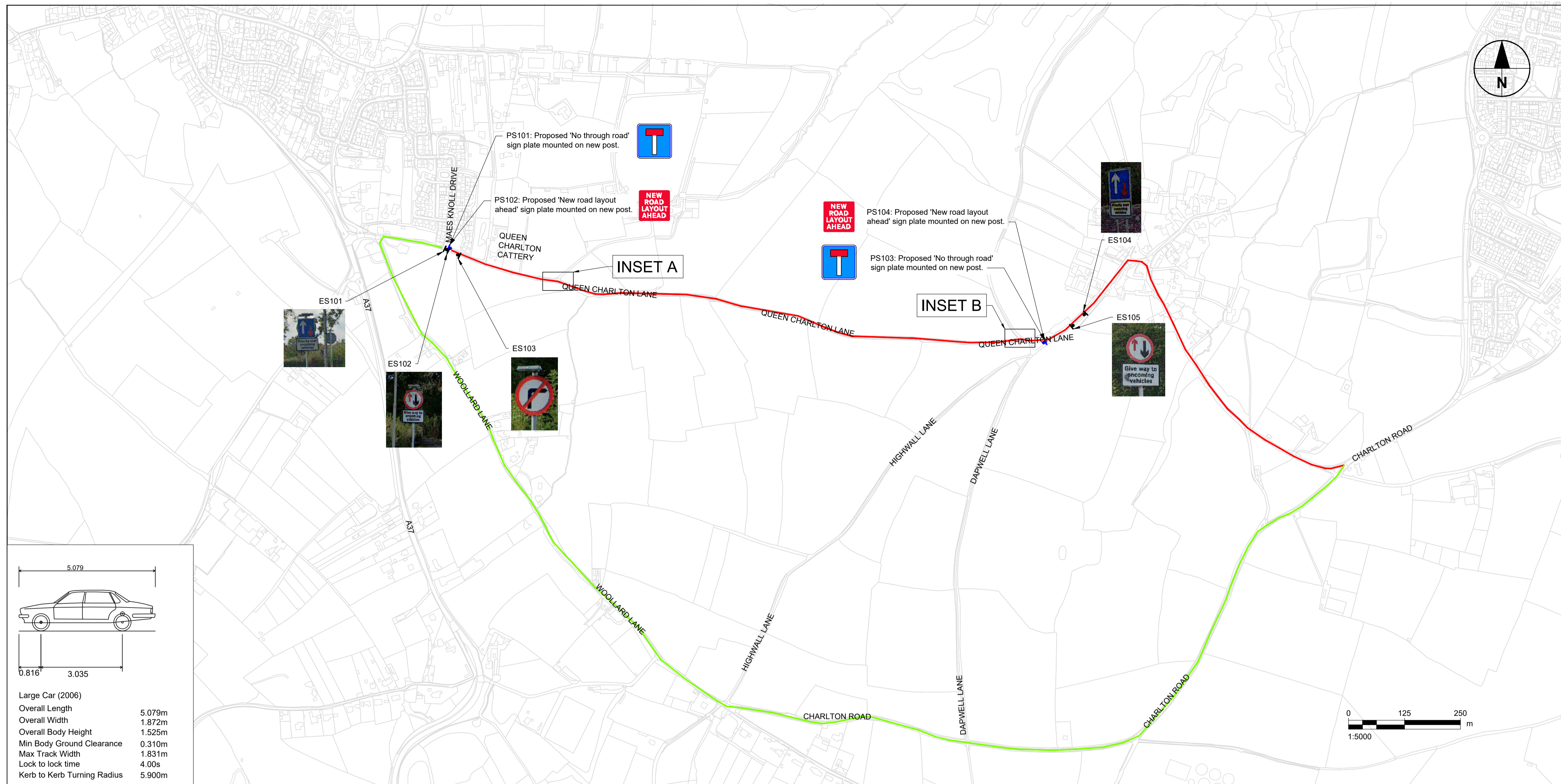


**NOTES**

- Do not scale from this drawing. All dimensions and levels are in metres, unless otherwise stated.
- Specifications will be confirmed at the detailed design stage.

**KEY**

- Proposed collapsible bollard, with lock.
- Proposed sign.
- Existing sign.
- Proposed planter (1m x 1m).
- Existing route for through traffic.
- Proposed route for traffic upon installation of modal filters.



**DRAFT**  
**FOR COMMENT**

**ISSUE/REVISION**

NO	DATE	DESCRIPTION
P01	22-07-2022	First Issue
I/R		

**PROJECT NUMBER**  
 60668625-M004-S3

**SHEET TITLE**  
 Liveable Neighbourhoods  
 Pilot Schemes  
 Queen Charlton Lane (Sheet 1 of 1)

**SHEET NUMBER**  
 60668625-M004-S3-100-QCL-0001

Project Management Initials: Designer: TB Checked: AWM Approved: LD  
 Last saved by: THOMAS BIRD (2022.07.22) Lead Plotter: 2022.07.22  
 Filename: C:\USERS\THOMAS.BIRD\ONE DRIVE - AECOM\DIRECTOR\P\PILOT SCHEME DOCUMENTS\CAD\PILOT SCHEMES\02 DWG\PILOT\_QCL\_TB.DWG