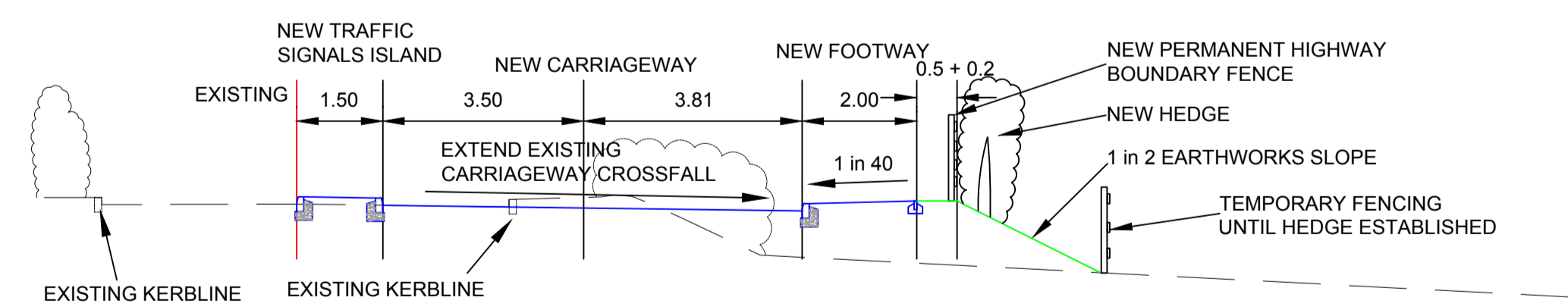
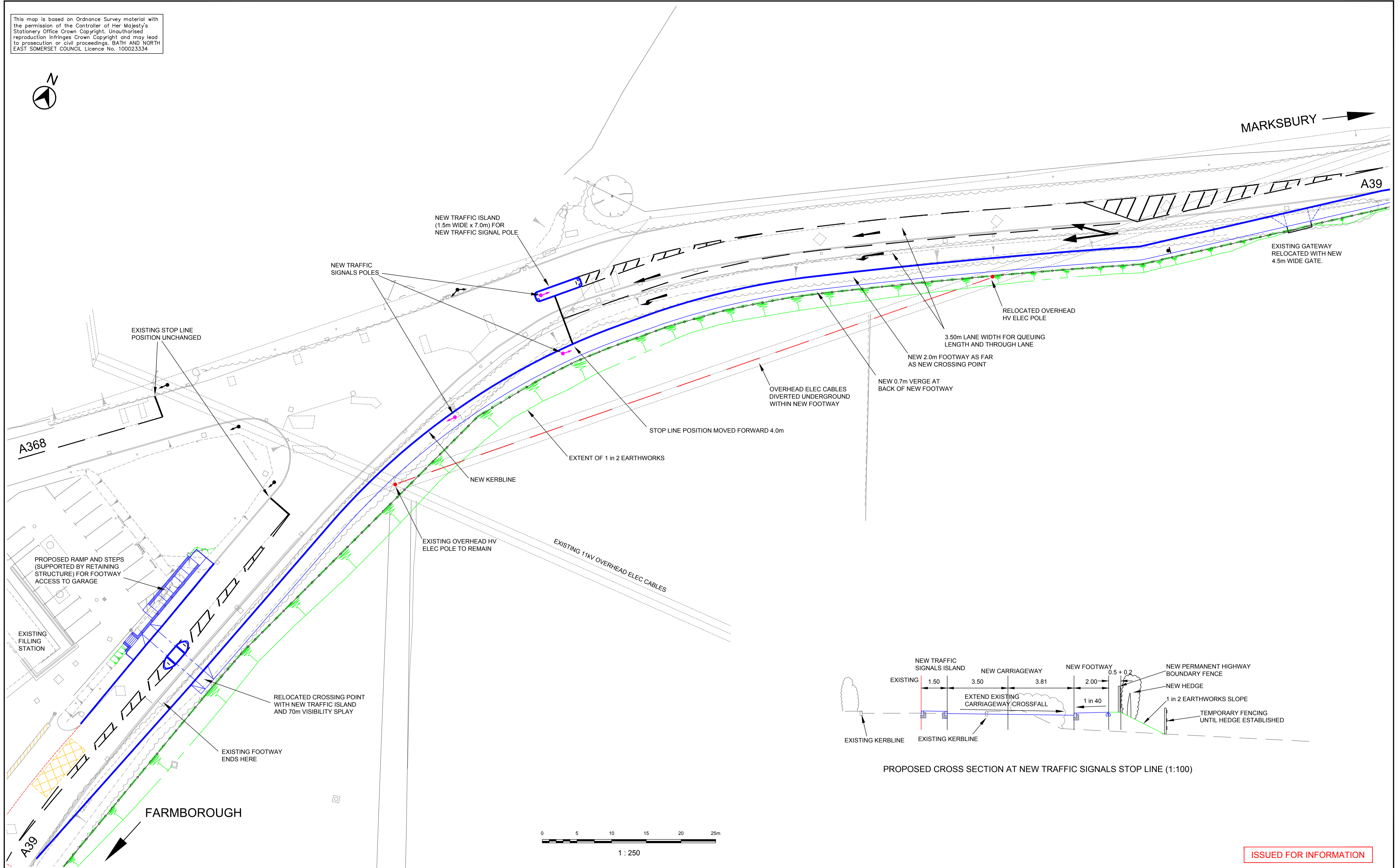
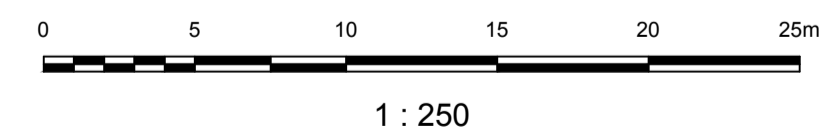


This map is based on Ordnance Survey material with the permission of the Controller of Her Majesty's Stationery Office Crown Copyright. Unauthorised reproduction infringes Crown Copyright and may lead to prosecution or civil proceedings. BATH AND NORTH EAST SOMERSET COUNCIL Licence No. 100023334



PROPOSED CROSS SECTION AT NEW TRAFFIC SIGNALS STOP LINE (1:100)



ISSUED FOR INFORMATION

<p>STEVE FROGGATT, BSc. (Hons) C.Eng MICE MCIT DESIGN & PROJECTS MANAGER ENVIRONMENTAL SERVICES</p>	PRODUCED BY	SCHEME TITLE	DRAWING TITLE	DATE	DRWN.	CHKD.	APPROV.	DATE	DRAWN BY	APPROVED BY	
	DESIGN AND PROJECTS	A39/A368 MARKSBURY JUNCTION IMPROVEMENTS	PROPOSED SCHEME LAYOUT (EXHIBITION DRAWING)	23.03.18	TRH	SRC	SJF	EXHIBITION DISPLAY	TRH	SRC	
								REVISIONS			
								CLIENT REF.	A368/A39 MARKSBURY JUNCTION EXHIBITION DRAWING - GENERAL ARRANGEMENT		
								DRAWING No.	TC8317/EX/GA		
								REV.	-		