

PUBLIC PATH DIVERSION ORDER

HIGHWAYS ACT 1980

BATH AND NORTH EAST SOMERSET COUNCIL

**BATH AND NORTH EAST SOMERSET COUNCIL
(PUBLIC FOOTPATH CL20/6, STOWEY CROSSROADS, STOWEY SUTTON)
PUBLIC PATH DIVERSION ORDER 2018**

This order is made by Bath and North East Somerset Council ("the authority") under section 119 of the Highways Act 1980 ("the 1980 Act") because it appears to the authority that in the interests of the public it is expedient that the line of the path should be diverted.

Stowey Sutton Parish Council has agreed to defray any compensation which becomes payable in consequence of the coming into force of this order and any expenses which are incurred in bringing the new site of the path into a fit condition for use by the public.


BY THIS ORDER:

1. The public right of way over the land situate at Stowey Crossroads, Stowey Sutton and shown by a bold continuous line on the map contained in this order and described in Part 1 of the Schedule to this order shall be stopped up from the date that the authority certifies that work has been carried out to bring the site of the new public footpath described in Article 3 into a fit condition for use by the public.
2. No statutory undertakers rights are affected by this order.
3. There shall, on the date that the authority certifies that the works to bring the site of the path described in Part 2 of the Schedule into a fit condition for use by the public have been completed to the reasonable satisfaction of the authority, be a public footpath over the land situate at Stowey Crossroads, Stowey Sutton described in part 2 of the Schedule and shown by a bold broken line on the map contained in this order.
4. The rights conferred on the public under this order shall be subject to the limitations and conditions set out in Part 3 of the Schedule.


Given under the Common Seal of the Bath and North East Somerset Council on the 19th day of July 2018.

The COMMON SEAL of the
BATH AND NORTH EAST SOMERSET
COUNCIL

was hereunto affixed
in the presence of:-




Authorised signatory




In pursuance of its powers conferred by Schedule 6 to the Highways Act 1980, the authority hereby confirms the foregoing order

The COMMON SEAL of the
BATH AND NORTH EAST SOMERSET
COUNCIL

was hereunto affixed
this 4th day of October 2018
in the presence of:



I hereby certify that the provisions of Article 3 of the foregoing order have been complied with



.....

Craig Jackson

Team Manager - Highways Maintenance and Drainage

Dated: ...09/10/18...

SCHEDULE

PART 1

DESCRIPTION OF SITE OF EXISTING PATH OR WAY

The full width of Public Footpath CL20/6 commencing from a junction with The Street at grid reference ST 5965 5997 (point A on the order map) and proceeding in a generally northerly direction for approximately 153 metres to a junction with A368 Wick Road at grid reference ST 5967 6011 (point B on the order map)

PART 2

DESCRIPTION OF SITE OF NEW PATH OR WAY

A public footpath commencing from a junction with The Street at grid reference ST 5968 5994 (point C on the order map) and proceeding in a generally north westerly direction for approximately 179 metres to a junction with A368 Wick Road at grid reference ST 5957 6008 (point E on the order map)

Width: 1 metre between grid reference ST 5968 5994 (point C on the order map) and grid reference ST 5965 5997 (point D on the order map)

2 metres between grid reference ST 5965 5997 (point D on the order map) and grid reference ST 5957 6008 (point E on the order map)

PART 3

LIMITATIONS AND CONDITIONS

None.

This Map forms part of
 The Bath and North East Somerset Council
 (Public Footpath CL20/6, Stowey Sutton)
 Public Path Diversion Order 2018

Public footpath to be created C ——— D ——— E
 Unaffected public footpath —————
 Public footpath to be stopped up A ————— B



Scale: 1:1250

