

PUBLIC PATH DIVERSION ORDER

HIGHWAYS ACT 1980

BATH AND NORTH EAST SOMERSET COUNCIL

**BATH AND NORTH EAST SOMERSET COUNCIL
(PUBLIC FOOTPATH B19/22, SKYLARK FARM, PEASEDOWN ST JOHN)
PUBLIC PATH DIVERSION ORDER 2022**

This order is made by Bath and North East Somerset Council ("the authority") under section 119 of the Highways Act 1980 ("the 1980 Act") because it appears to the authority that in the interests of the owners of the land crossed by the footpath described in paragraph 1 of this order it is expedient that the line of the path should be diverted.

Mr and Mrs P Parton have agreed to defray any compensation which becomes payable in consequence of the coming into force of this order and any expenses which are incurred in bringing the new site of the path into a fit condition for use by the public.


BY THIS ORDER:

1. The public right of way over the land situate at Peasedown St John and shown by a bold continuous line on the map contained in this order and described in Part 1 of the Schedule to this order shall be stopped up after fourteen days from the date of confirmation of this Order.
2. No statutory undertakers rights are affected by this order.
3. There shall at the end of fourteen days from the date of confirmation of this order be a public footpath over the land situate at Peasedown St John described in Part 2 of the Schedule and shown by a bold broken line on the map contained in this order.
4. The rights conferred on the public under this order shall be subject to the limitations and conditions set out in Part 3 of the Schedule.


Given under the Common Seal of the Bath and North East Somerset Council on the 13th day of January 2022.

The COMMON SEAL of the
BATH AND NORTH EAST SOMERSET
COUNCIL

was hereunto affixed
in the presence of:-



Authorised signatory



In pursuance of its powers conferred by Schedule 6 to the Highways Act 1980, the authority hereby confirms the foregoing order

The COMMON SEAL of the
BATH AND NORTH EAST SOMERSET
COUNCIL

was hereunto affixed

this day of 20

in the presence of:-

SCHEDULE

PART 1

DESCRIPTION OF SITE OF EXISTING PATH OR WAY

The full width of the section of public footpath BA19/22 commencing from grid reference ST 7060 5575 (Point A on the Order Map) and continuing in a generally north westerly direction for approximately 333 metres to a junction with Woodborough Farm Road and Public Footpath BA19/21 at grid reference ST 7051 5606 (Point B on the Order Map)

PART 2

DESCRIPTION OF SITE OF NEW PATH OR WAY

A section of public footpath commencing from grid reference ST 7060 5575 (Point A on the Order Map) and continuing in a generally north easterly direction for approximately 212 metres to a junction with Public Footpath BA19/21 at grid reference ST 7074 5590 (Point C on the Order Map)




Width: 2 metres between grid reference ST 7060 5575 (Point A on the Order Map) and grid reference ST 7074 5590 (Point C on the Order Map).

PART 3

LIMITATIONS

None.

This map forms part of the Bath and North East Somerset Council (Public Footpath BA19/22, Skylark Farm, Peasdown St John) Public Path Diversion Order 2022

Public footpath to be stopped up  A B
 Unaffected public footpath  B C
 Public footpath to be created  A C

Scale: 1:2,500

