

Using the online mapping system to view listed buildings

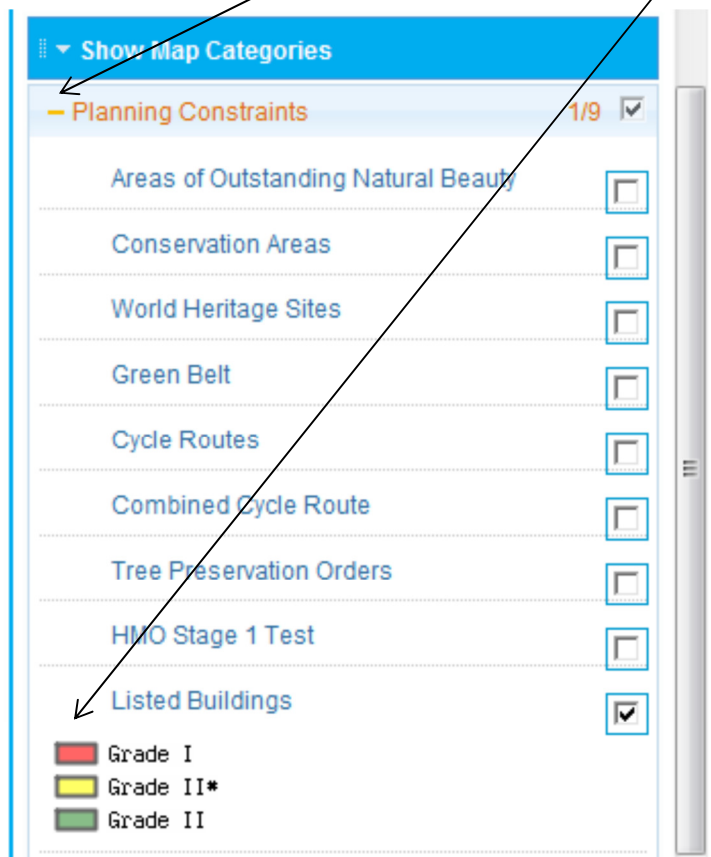
You can view the location of listed buildings in the Bath and North East Somerset district on our Listed Buildings map layer.

Listed buildings will be highlighted in either red, yellow or green depending on Grade. By clicking on a property on the map you can also view the basic details of the listing as well as the full statutory listing on the English Heritage website. **It is important that you have read the disclaimer on our web page prior to searching the map.**

Follow the step-by-step guide to querying our listed buildings map.

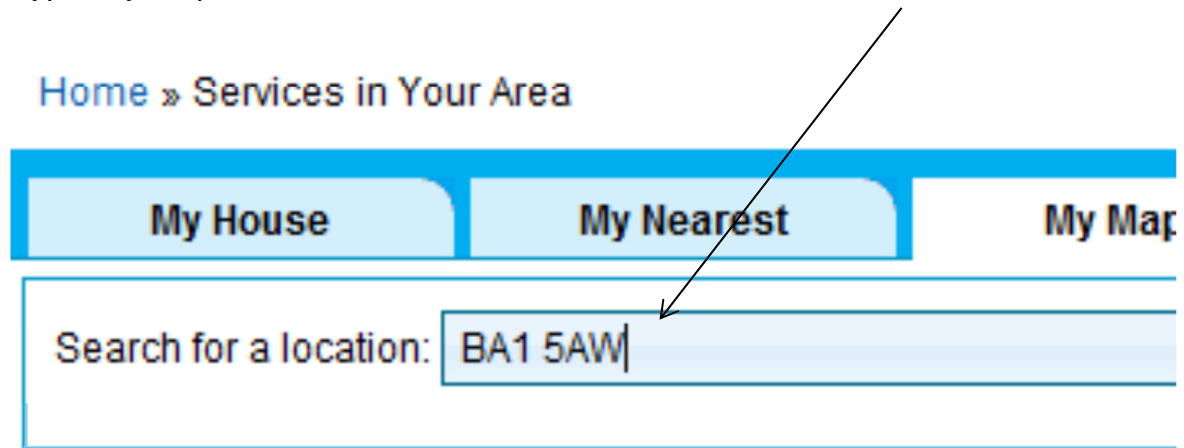
Step 1 – Open the listed building map layer

Once the map is displayed, expand 'Planning Constraints' by clicking on the + and you will see the ticked 'Listed Buildings' option and key towards the bottom of the list.

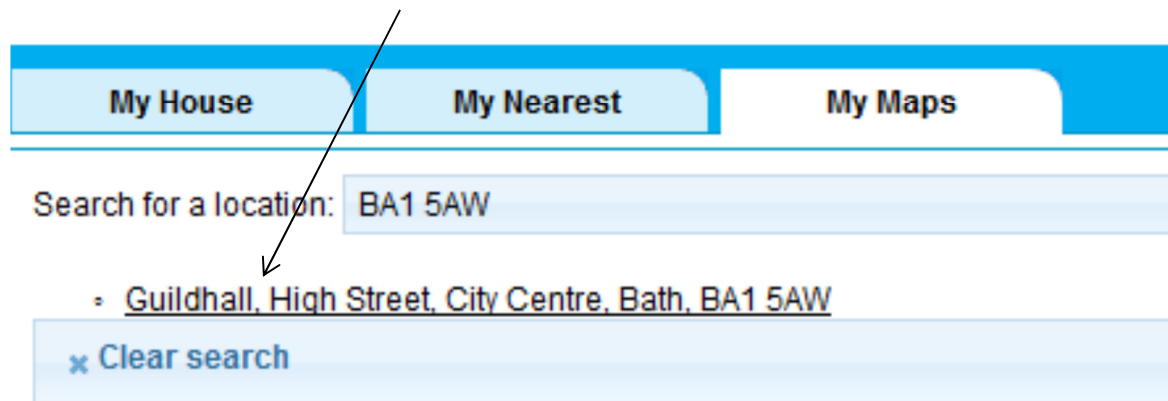


Step 2 – Search for your property

Type in your post code, or road into the 'Search for a location' box.

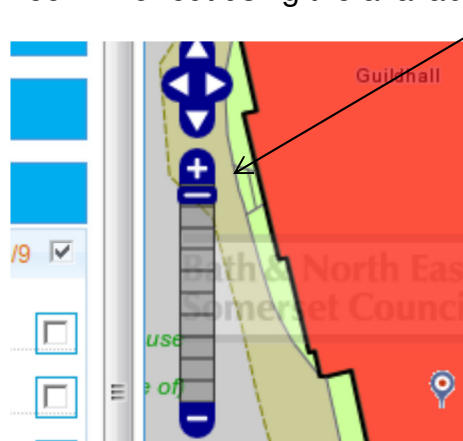


Once found, click on the property and the map will then update.

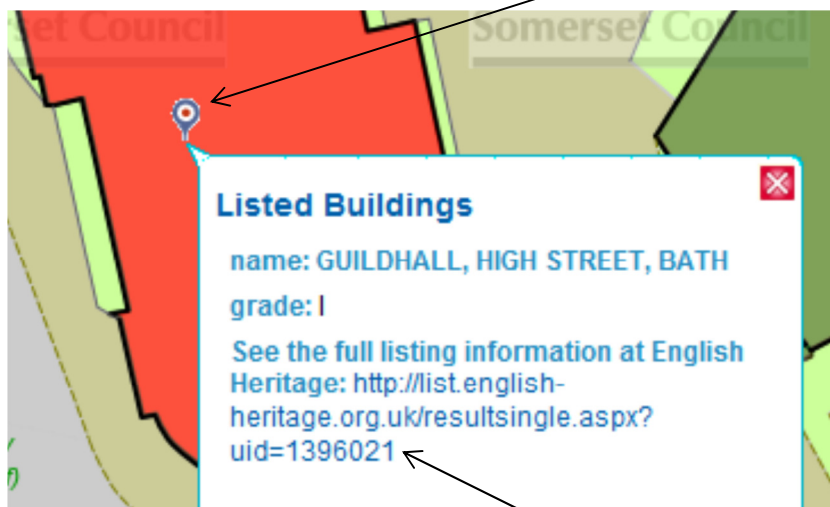


Step 3 – Zoom and query the map

Once your property is displayed, check it against the key to see if it is listed. You can zoom in or out using the available tool.



To query the map, please click on the balloon to see the basic listing details.



To view the full listing information click on the hyperlink, this will take you to the full statutory listing on the English Heritage website.