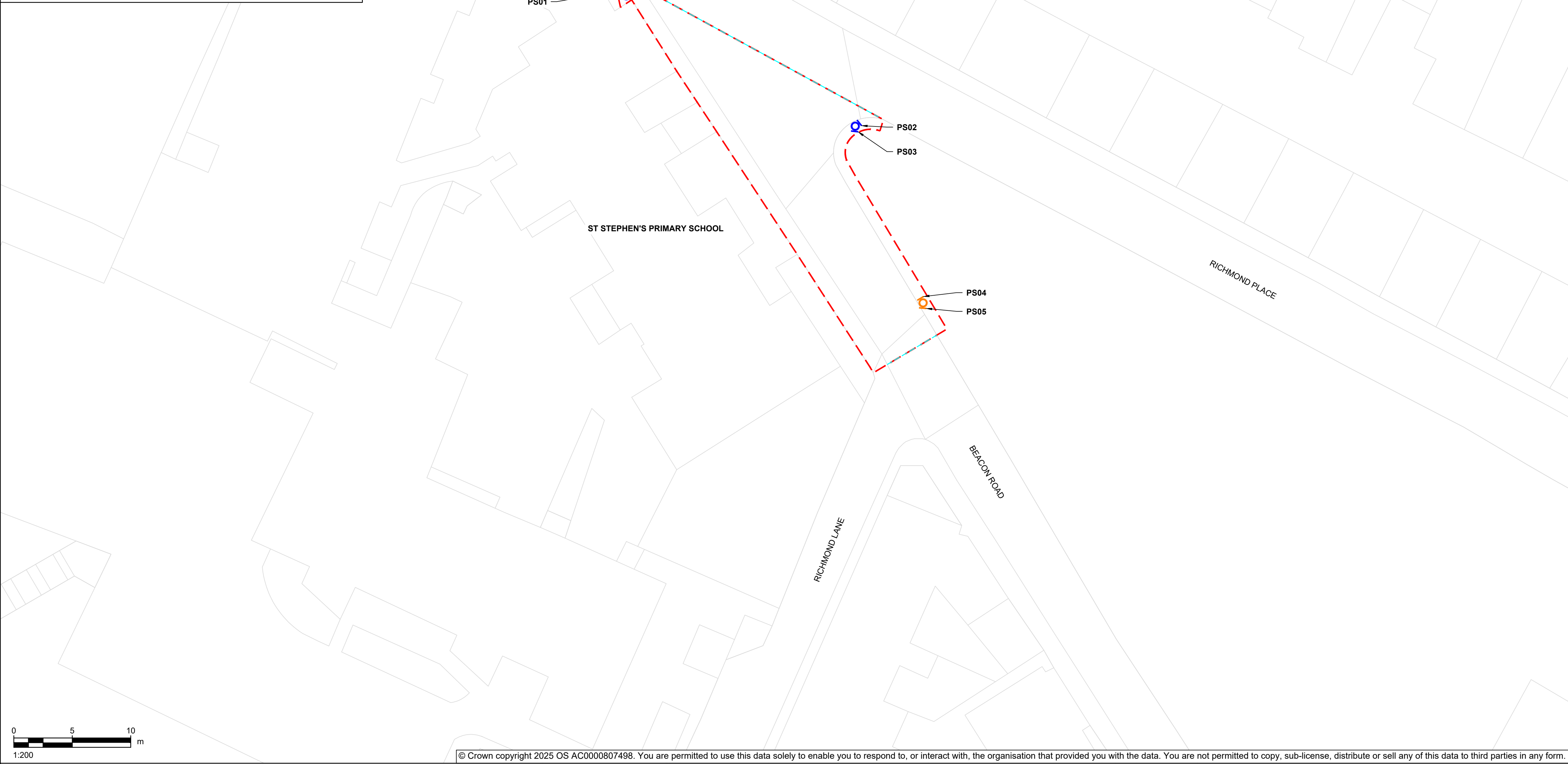
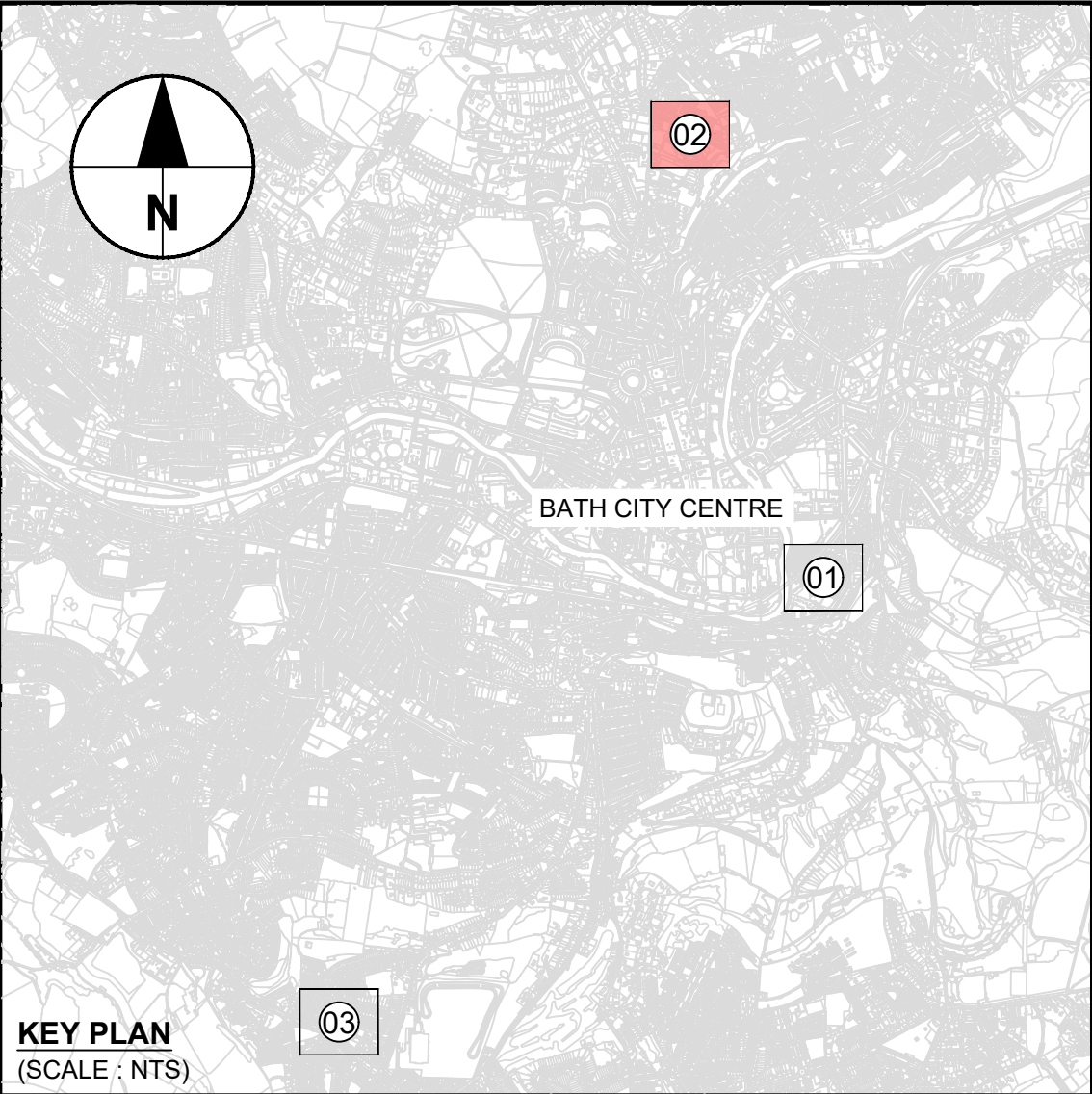


Last saved by: JAMES BRACEY (2025-11-20) Last Plotter: 2025-11-20Filename: \\NA.AECOM\NET.COM\LF\SE\ME\B\B\ISTOL\_UK\BRIZ\DCS\PROJECTS\160771808\_ESPO\_BNES\_SCHOOL\_STREETS\900\_CAD\_GIS\910\_CAD\03\_DETAILED DESIGN\01\_WIP\02\_SHEETS

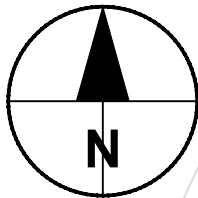
594mm x 841mm ISO A1



© Crown copyright 2025 OS AC0000807498. You are permitted to use this data solely to enable you to respond to, or interact with, the organisation that provided you with the data. You are not permitted to copy, sub-license, distribute or sell any of this data to third parties in any form.

KEY

- EXTENT OF PROPOSED SCHOOL STREET
- NEW SIGN TO BE INSTALLED ON NEW SIGN POST
- NEW SIGN TO BE INSTALLED ON EXISTING SIGN POST / LIGHTING COLUMN
- EXTENT OF SCHOOL STREET TEMPORARY BARRIER AND CONES CORDON



**AECOM**

PROJECT

B&NES School Streets

CLIENT

Bath and North East  
Somerset Council  
(B&NES)

CONSULTANT

AECOM  
6th Floor, 3 Rivergate,  
Temple Quay, Bristol, BS1 6ER  
+44 (0)117 9017000 Tel  
+44 (0)117 9017099 Fax  
www.aecom.com

NOTES

- Do not scale from this drawing. Use figured dimensions only. All dimensions and levels are in metres, unless otherwise stated. If drawing is to be printed, print in colour.
- Design based on OS survey provided by B&NES. Levels and setting out to be checked on site by contractor prior to the start of works.
- All new signs and road markings are to be laid in accordance with the "Traffic Signs Regulations and General Directions 2016" (TSRGD 2016).
- This drawing shall be read in conjunction with all other detailed design drawings, standard details and specifications for works.
- The contractor shall be responsible for establishing the position and status of all statutory utility apparatus prior to commencing any works. The contractor shall coordinate and undertake all works in conjunction and agreement with the affected statutory utility companies as necessary.
- Siting information for signs has been acquired from OS mapping. The site engineer is responsible for determining precise locations for sign installation

REVISION HISTORY

REV	DESCRIPTION	DATE
P01	First Issue	21/11/25

QUALITY REVIEW INITIALS

DESIGNER	DRAWN	CHECKED	APPROVED
JB	JB	JS	HH

STATUS

For external authorisation

SUITABILITY

S4

SHEET TITLE

B&NES SCHOOL STREETS  
ST STEPHEN'S PRIMARY SCHOOL  
COMBINED DETAILED DESIGN DRAWING  
SHEET 1 OF 1

SCALE

1:200 @ A1

PROJECT NUMBER

60771808

SHEET NUMBER

60771808-ACM-HGN-02-DR-HW-0101

REVISION

P01

This drawing has been prepared for the use of AECOM's client. It may not be used, modified, reproduced or relied upon by third parties, except as agreed by AECOM or as required by law. AECOM accepts no responsibility, and denies any liability, whatsoever, to any party that uses or relies on this drawing without AECOM's express written consent. Do not scale this document. All measurements must be obtained from the stated dimensions.